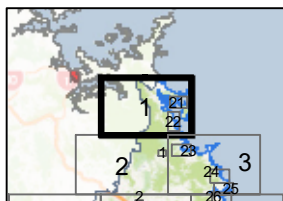
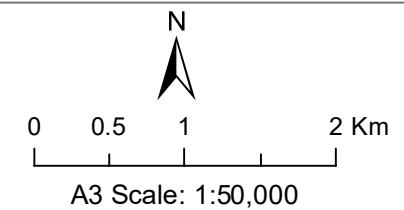


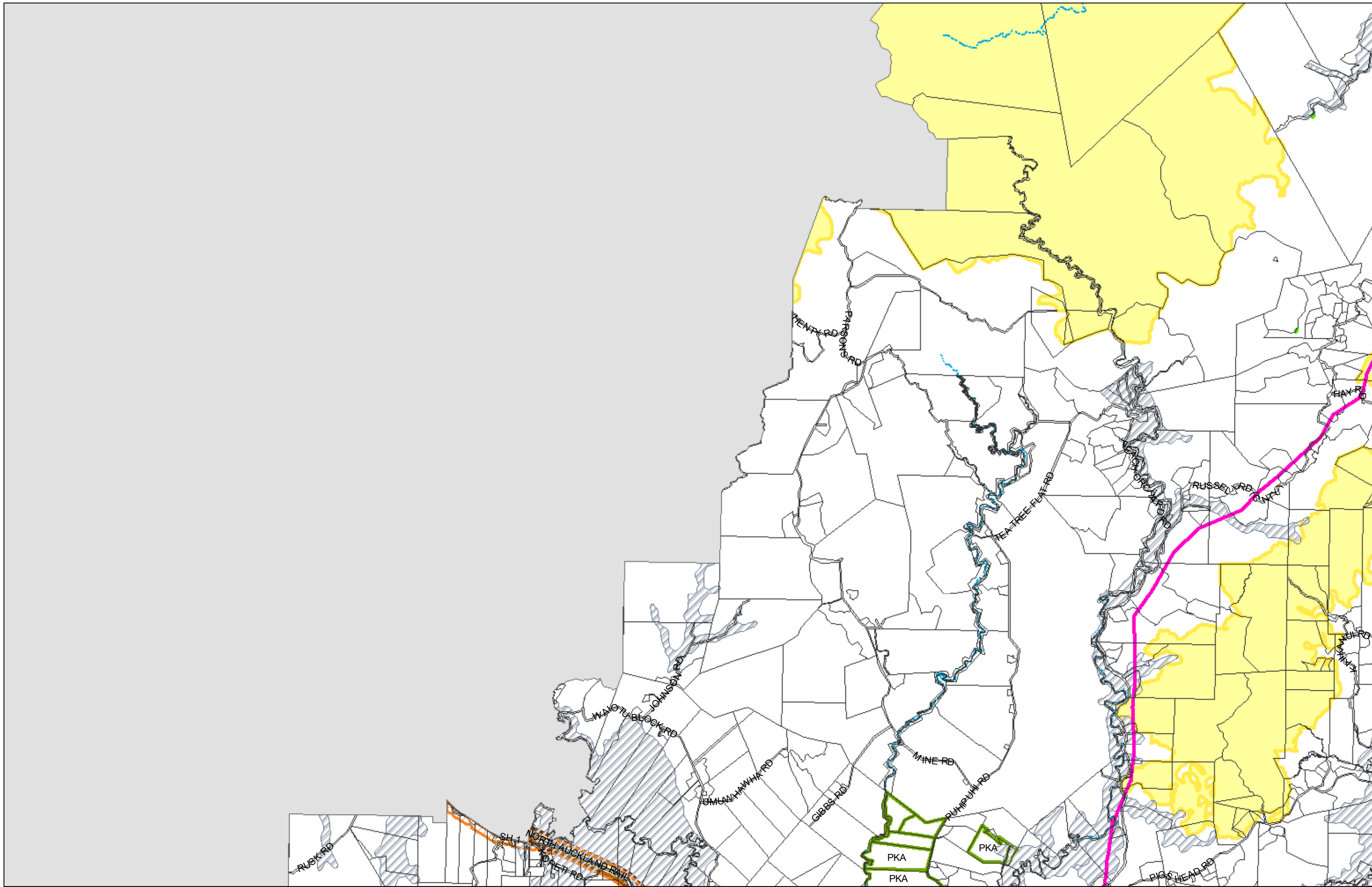
(C) Crown Copyright Reserved.

Transpower New Zealand makes no representations about the suitability of any information supplied to Whangarei District Council for any purpose. All intellectual property rights in this Database layer and the data in it being exclusively to Transpower. While all reasonable efforts have been made to ensure that up-to-date information is provided to Whangarei District Council, Transpower New Zealand accepts no responsibility for any errors, omissions or inaccuracies in the information.

# WHANGAREI DISTRICT COUNCIL OPERATIVE PLANNING MAP

## District-Wide Matters - Map 1



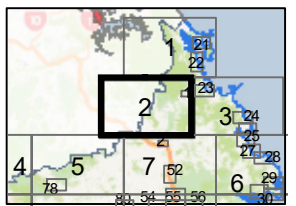
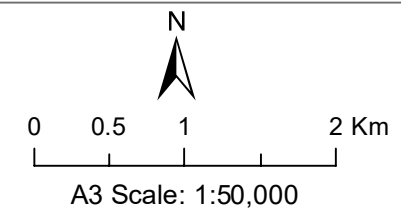


(C) Crown Copyright Reserved.

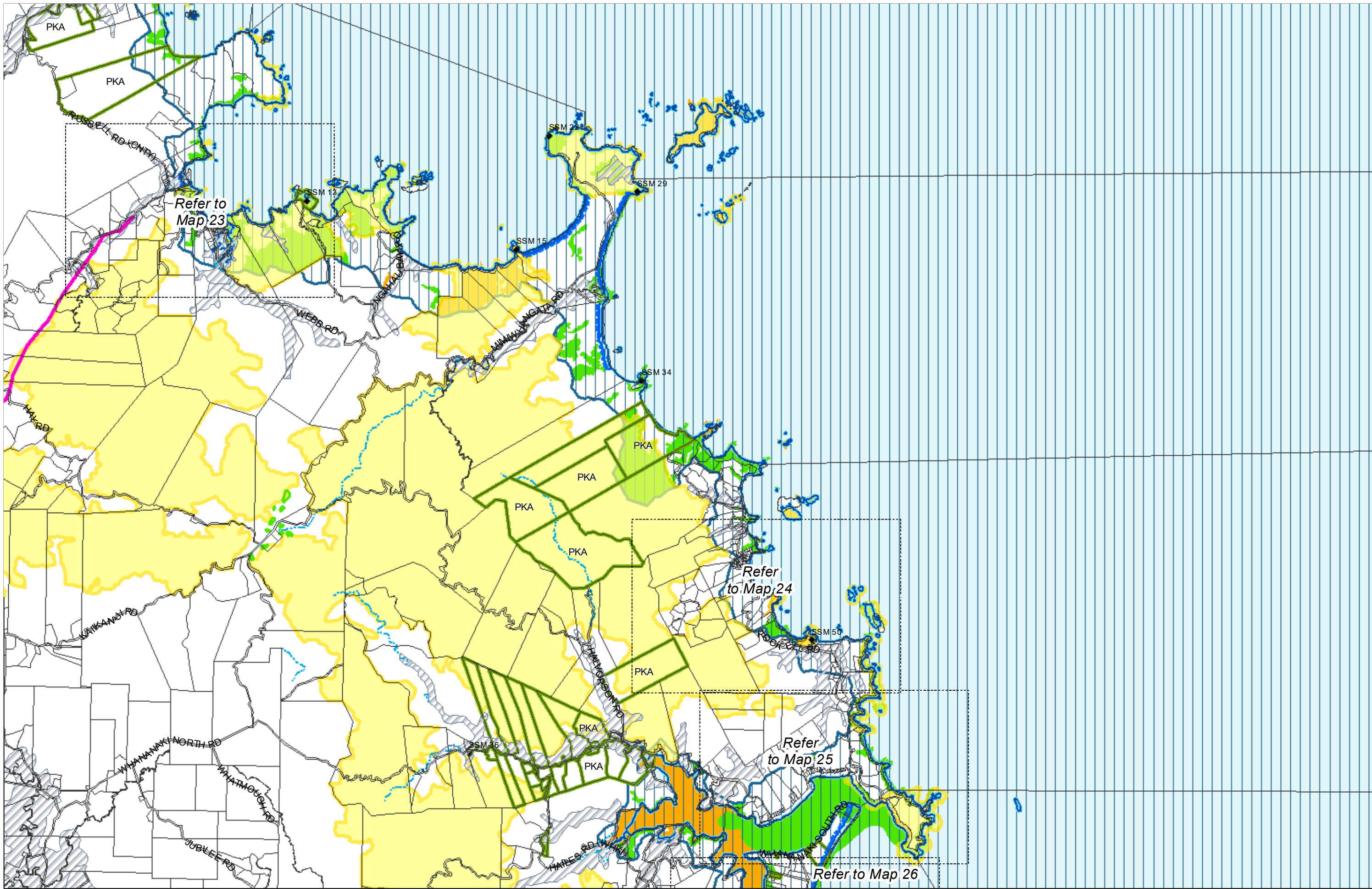
Transpower New Zealand makes no representations about the suitability of any information supplied to Whangarei District Council for any purpose. All intellectual property rights in this Database layer and the data in it being exclusively to Transpower. While all reasonable efforts have been made to ensure that up-to-date information is provided to Whangarei District Council, Transpower New Zealand accepts no responsibility for any errors, omissions or inaccuracies in the information.

### WHANGAREI DISTRICT COUNCIL OPERATIVE PLANNING MAP

#### District-Wide Matters - Map 2

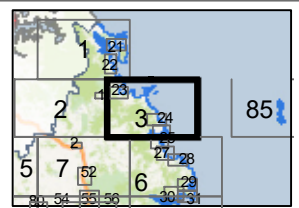
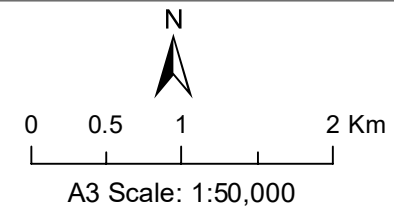




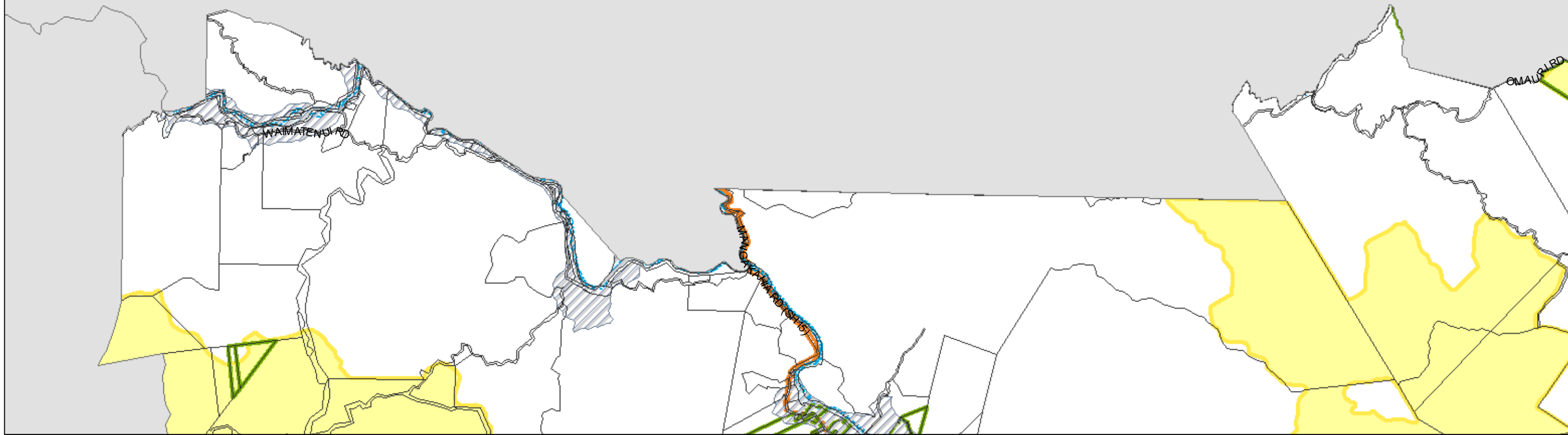


(C) Crown Copyright Reserved.  
 Transpower New Zealand makes no representations about the suitability of any information supplied to Whangarei District Council for any purpose. All intellectual property rights in this Database layer and the data in it being exclusively to Transpower. While all reasonable efforts have been made to ensure that up-to-date information is provided to Whangarei District Council, Transpower New Zealand accepts no responsibility for any errors, omissions or inaccuracies in the information.

**WHANGAREI DISTRICT COUNCIL OPERATIVE PLANNING MAP**  
**District-Wide Matters - Map 3**



PKA

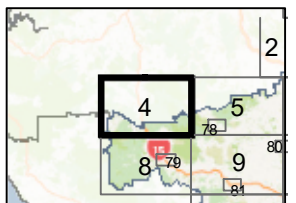
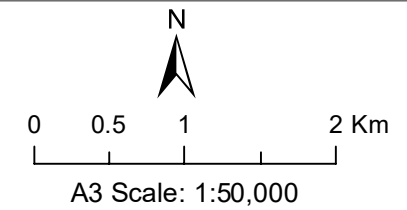


(C) Crown Copyright Reserved.

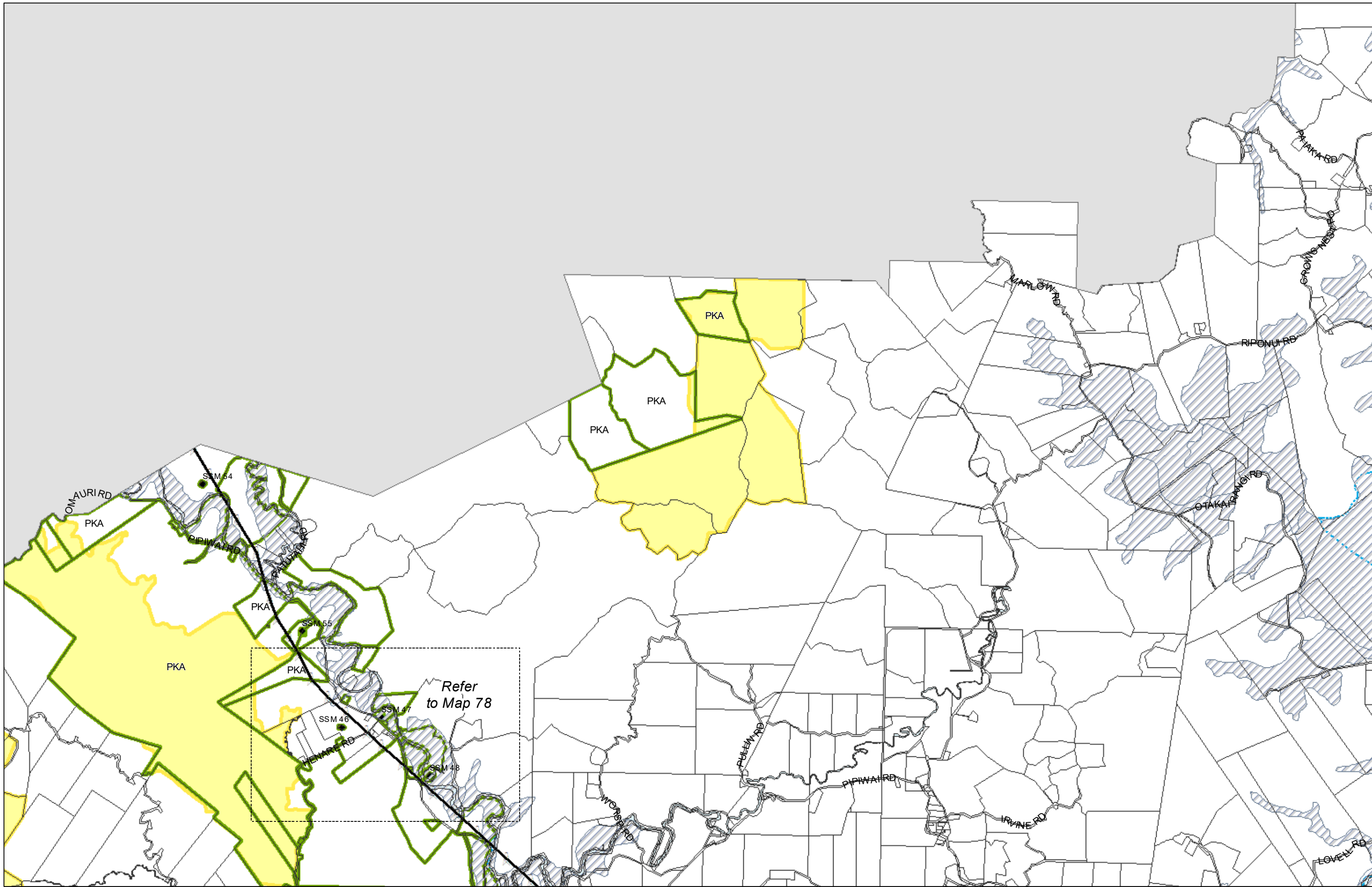
Transpower New Zealand makes no representations about the suitability of any information supplied to Whangarei District Council for any purpose. All intellectual property rights in this Database layer and the data in it being exclusively to Transpower. While all reasonable efforts have been made to ensure that up-to-date information is provided to Whangarei District Council, Transpower New Zealand accepts no responsibility for any errors, omissions or inaccuracies in the information.

## WHANGAREI DISTRICT COUNCIL OPERATIVE PLANNING MAP

### District-Wide Matters - Map 4





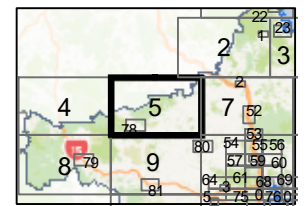
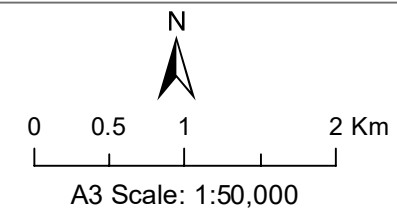


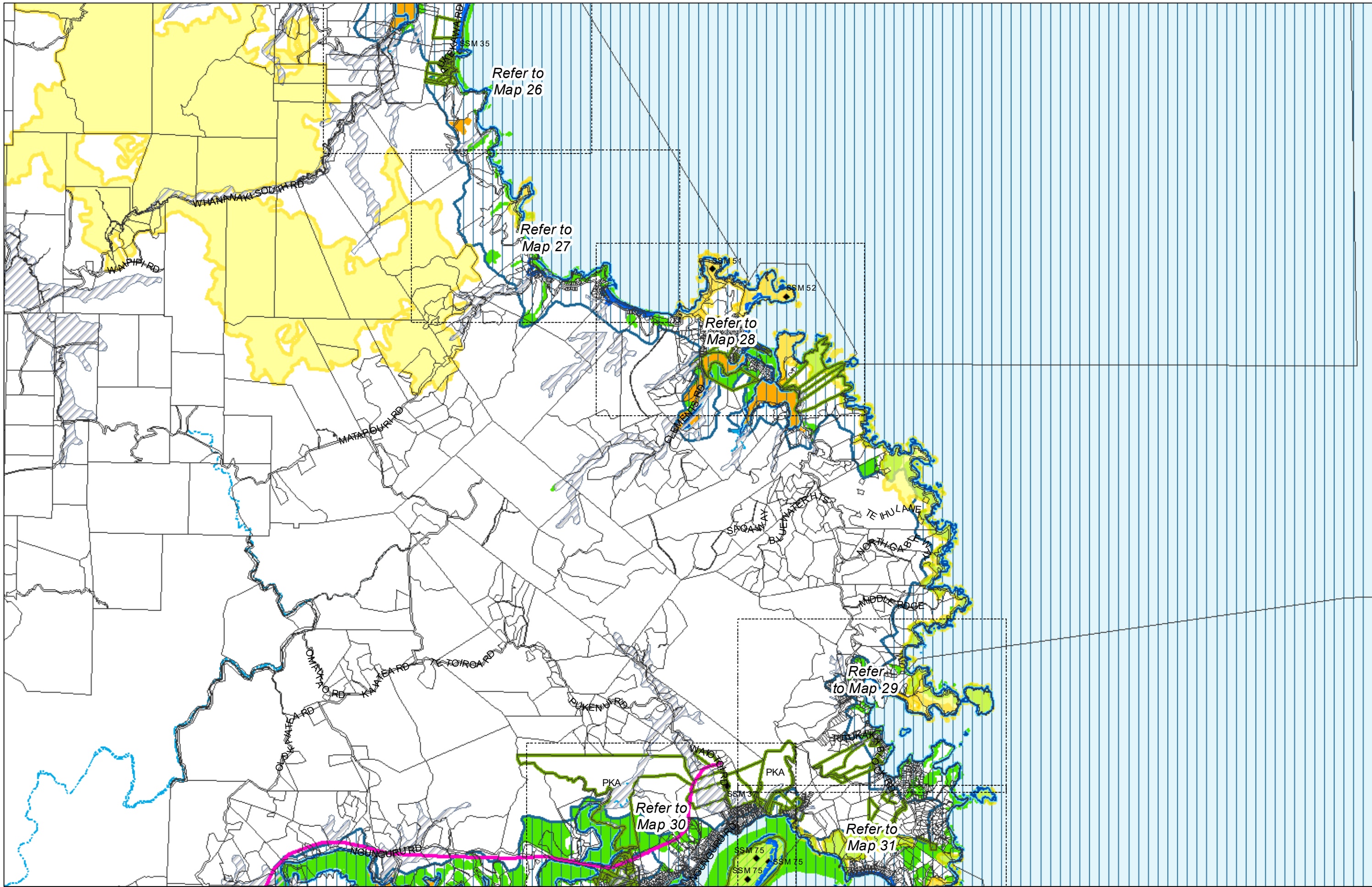
(C) Crown Copyright Reserved.

Transpower New Zealand makes no representations about the suitability of any information supplied to Whangarei District Council for any purpose. All intellectual property rights in this Database layer and the data in it being exclusively to Transpower. While all reasonable efforts have been made to ensure that up-to-date information is provided to Whangarei District Council, Transpower New Zealand accepts no responsibility for any errors, omissions or inaccuracies in the information.

### WHANGAREI DISTRICT COUNCIL OPERATIVE PLANNING MAP

#### District-Wide Matters - Map 5



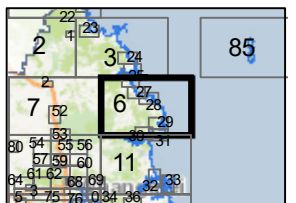
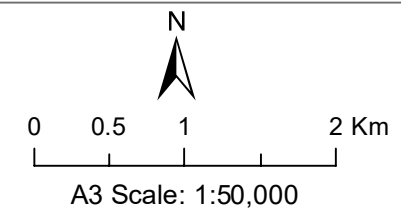


(C) Crown Copyright Reserved.

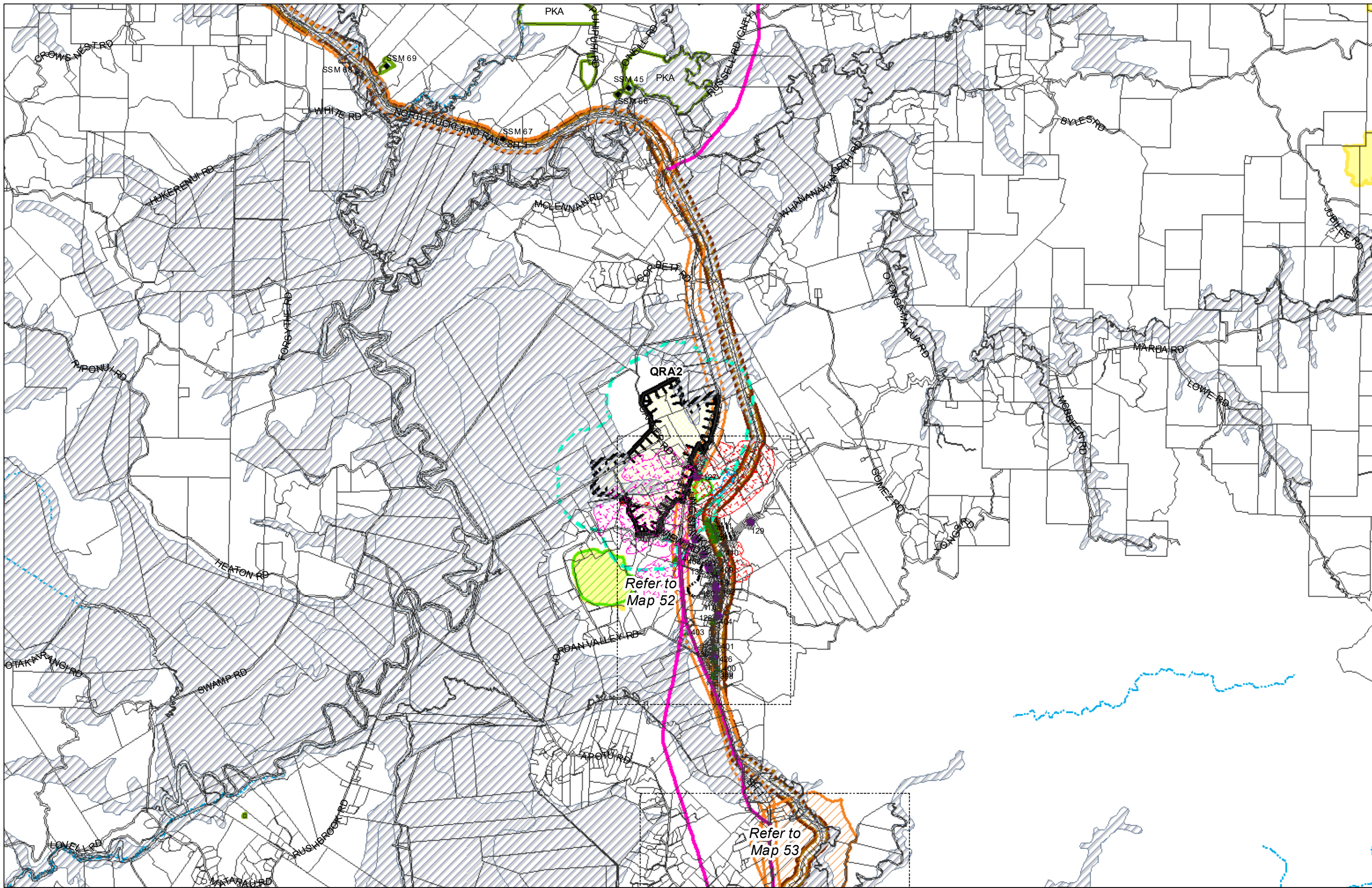
Transpower New Zealand makes no representations about the suitability of any information supplied to Whangarei District Council for any purpose. All intellectual property rights in this Database layer and the data in it being exclusively to Transpower. While all reasonable efforts have been made to ensure that up-to-date information is provided to Whangarei District Council, Transpower New Zealand accepts no responsibility for any errors, omissions or inaccuracies in the information.

# WHANGAREI DISTRICT COUNCIL OPERATIVE PLANNING MAP

## District-Wide Matters - Map 6



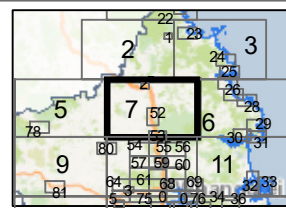
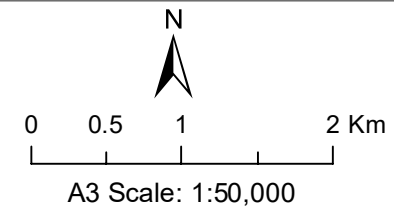




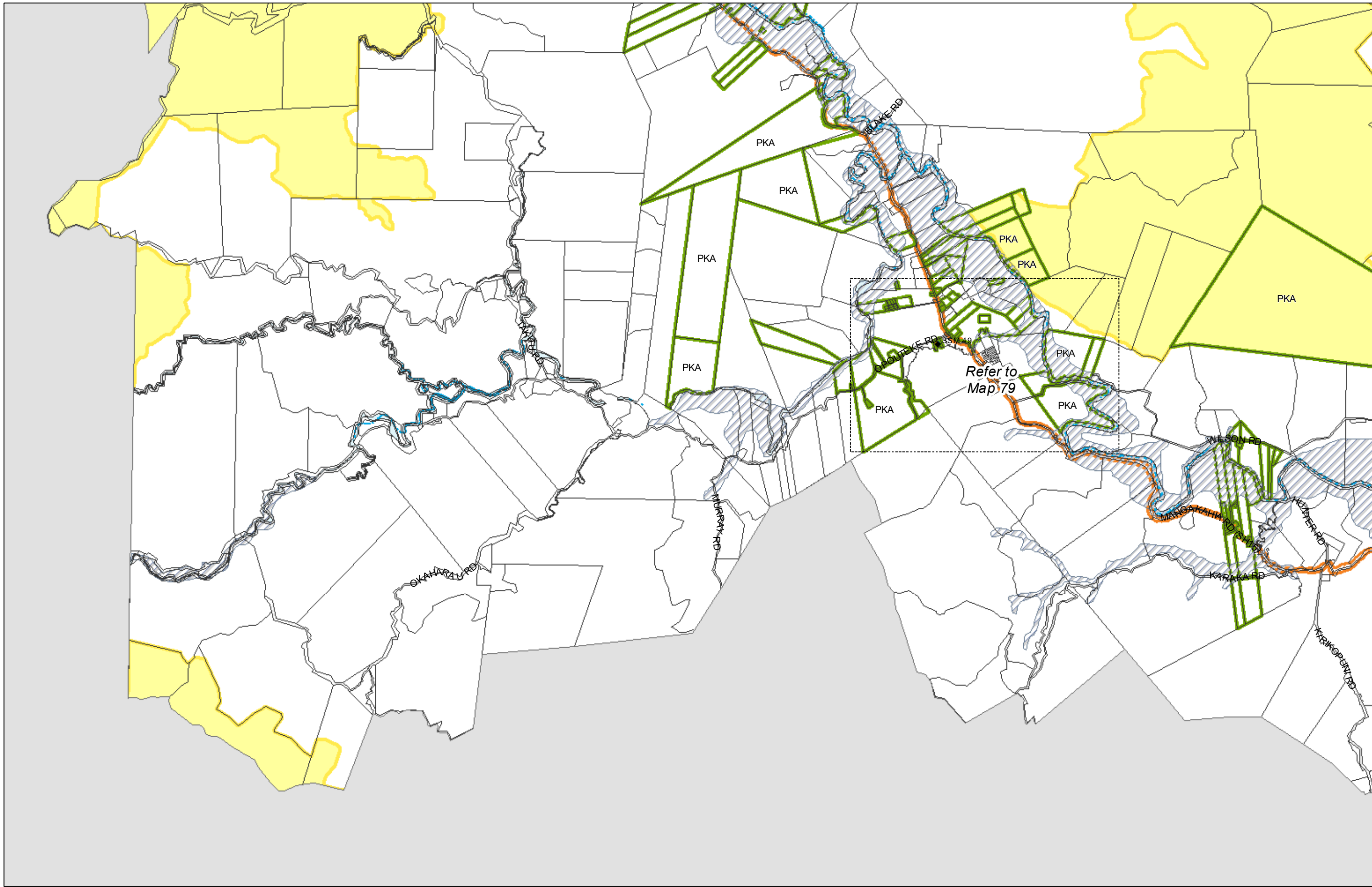
(C) Crown Copyright Reserved.  
 Transpower New Zealand makes no representations about the suitability of any information supplied to Whangarei District Council for any purpose. All intellectual property rights in this Database layer and the data in it being exclusively to Transpower. While all reasonable efforts have been made to ensure that up-to-date information is provided by Whangarei District Council, Transpower New Zealand accepts no responsibility for any errors, omissions or inaccuracies in the information.

**WHANGAREI DISTRICT COUNCIL OPERATIVE PLANNING MAP**

**District-Wide Matters - Map 7**





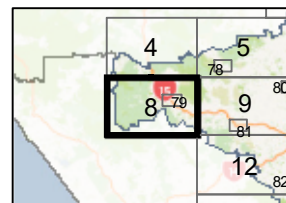
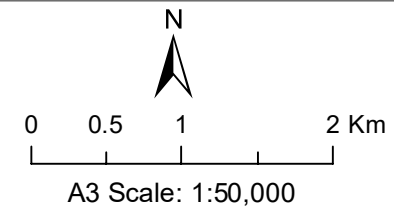


(C) Crown Copyright Reserved.

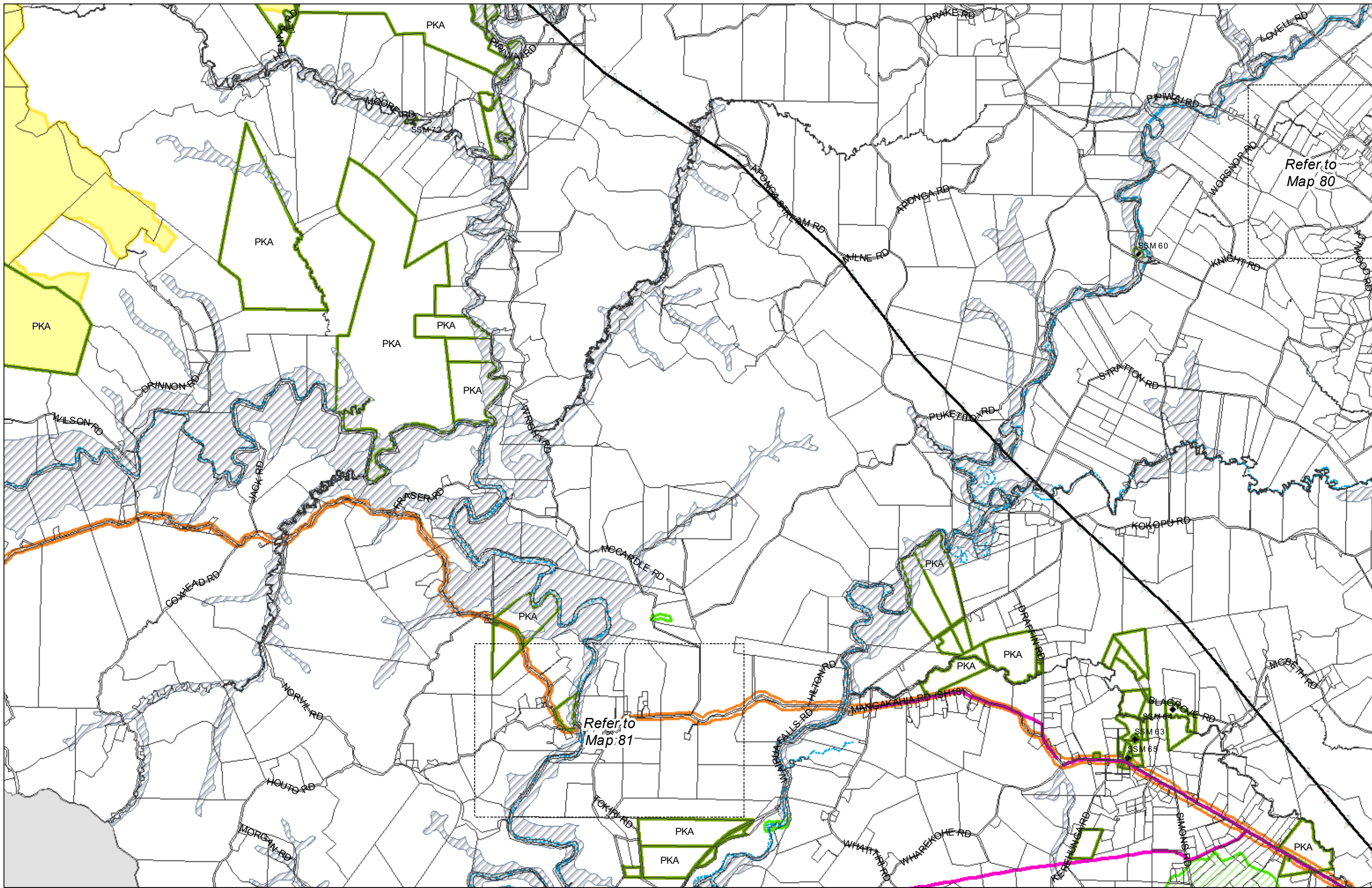
Transpower New Zealand makes no representations about the suitability of any information supplied to Whangarei District Council for any purpose. All intellectual property rights in this Database layer and the data in it being exclusively to Transpower. While all reasonable efforts have been made to ensure that up-to-date information is provided to Whangarei District Council, Transpower New Zealand accepts no responsibility for any errors, omissions or inaccuracies in the information.

### WHANGAREI DISTRICT COUNCIL OPERATIVE PLANNING MAP

#### District-Wide Matters - Map 8



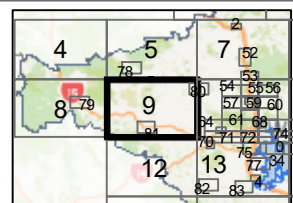
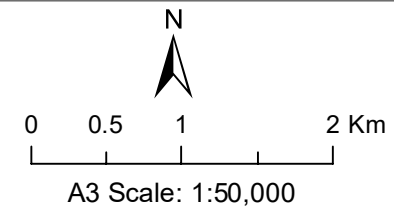




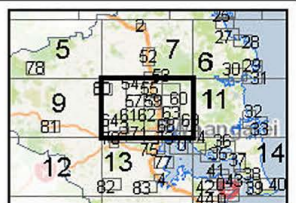
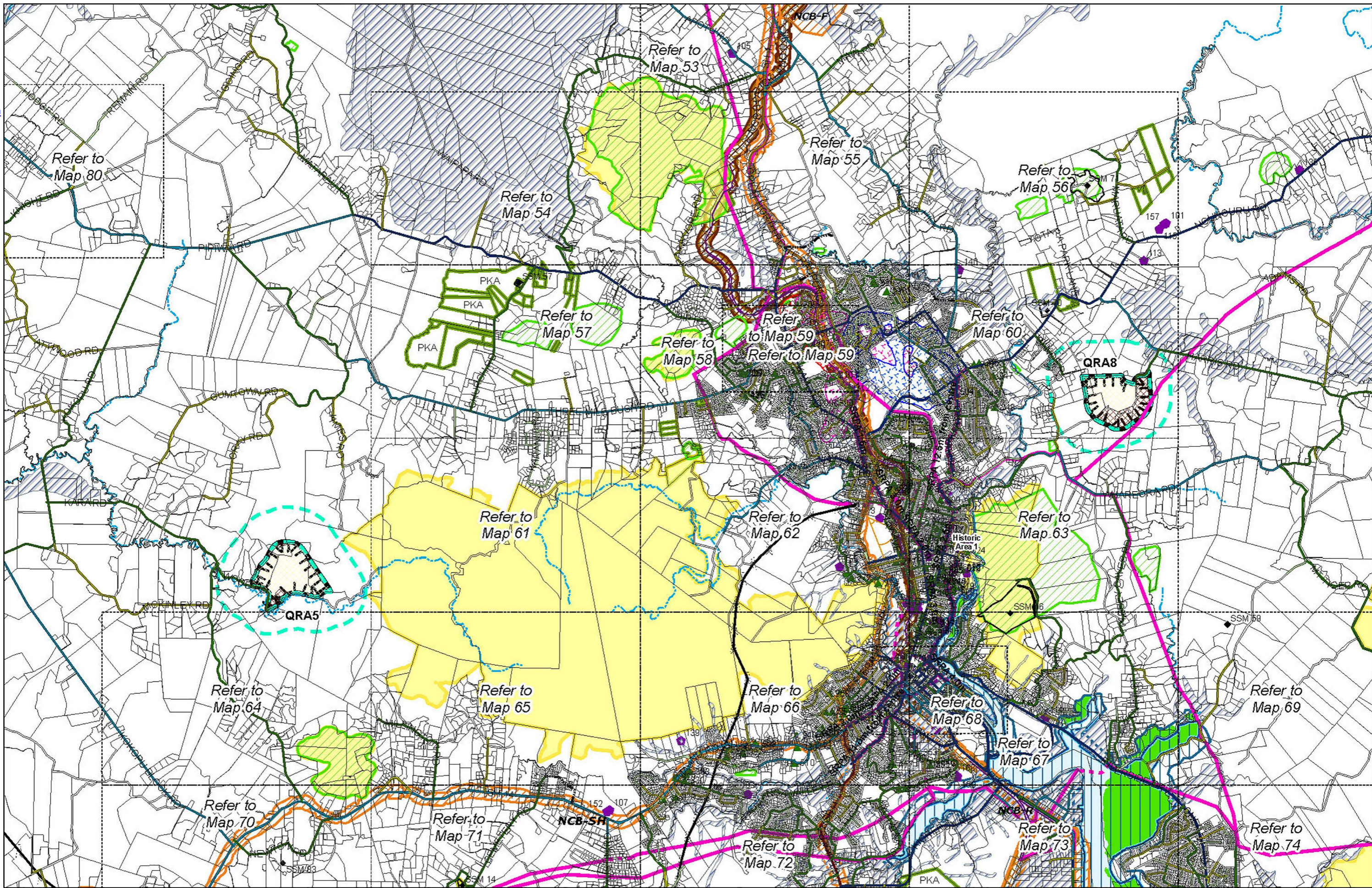
(C) Crown Copyright Reserved.  
 Transpower New Zealand makes no representations about the suitability of any information supplied to Whangarei District Council for any purpose. All intellectual property rights in this Database layer and the data in it being exclusively to Transpower. While all reasonable efforts have been made to ensure that up-to-date information is provided by Whangarei District Council, Transpower New Zealand accepts no responsibility for any errors, omissions or inaccuracies in the information.

**WHANGAREI DISTRICT COUNCIL OPERATIVE PLANNING MAP**

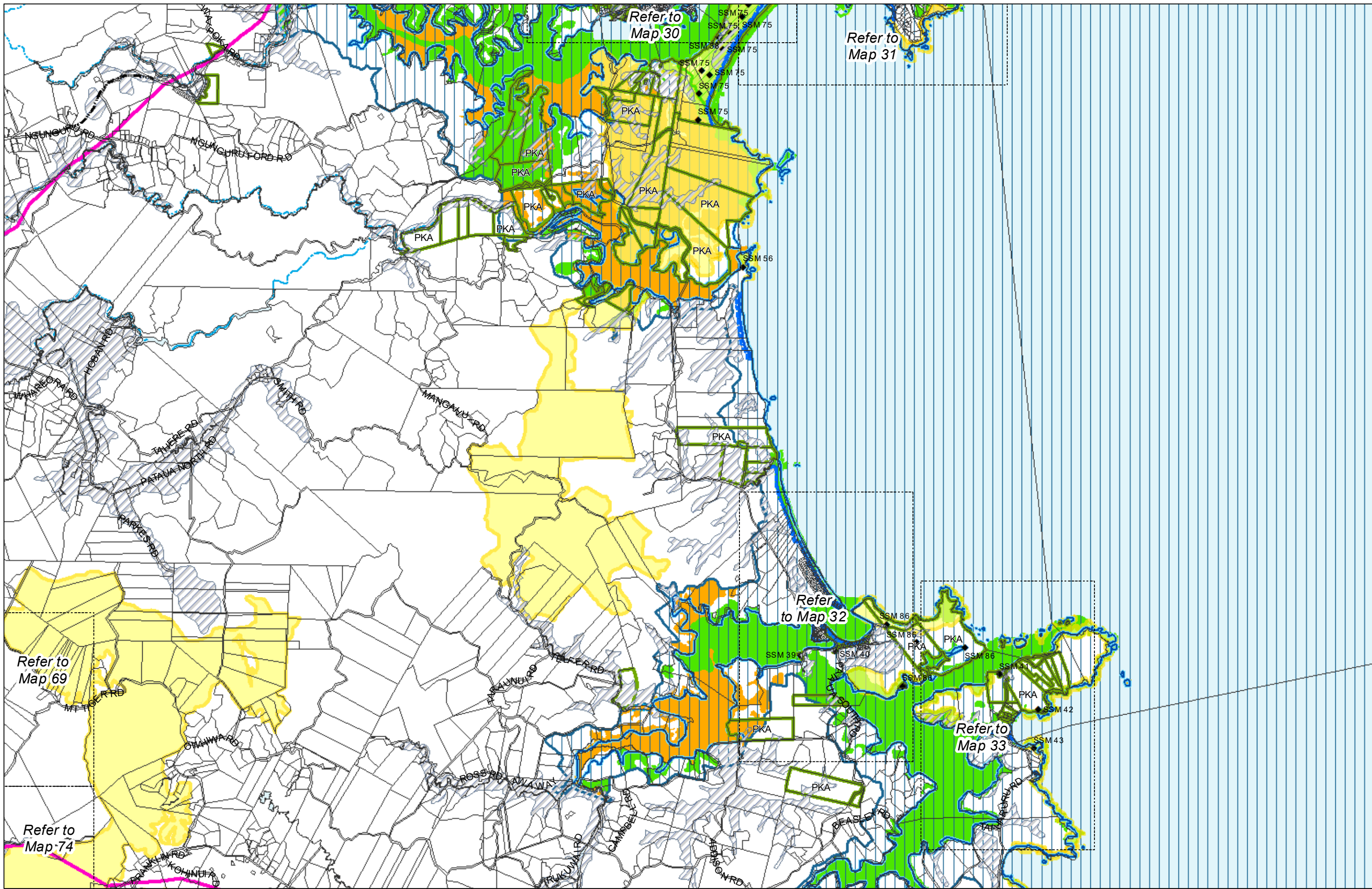
**District-Wide Matters - Map 9**







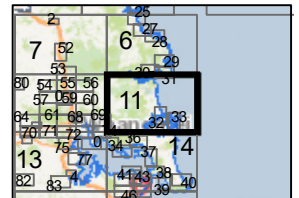
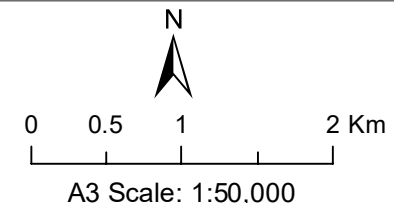




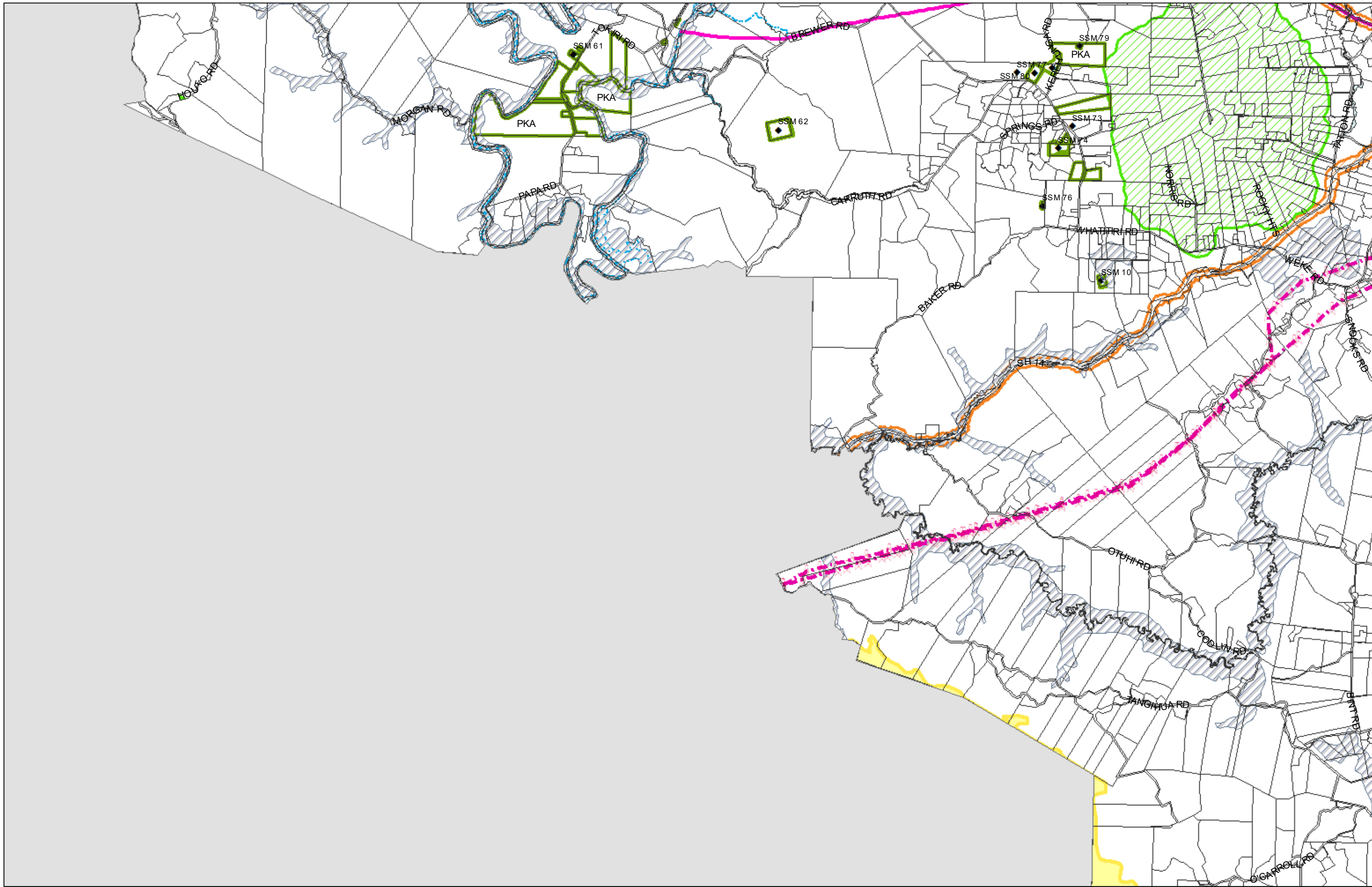
(C) Crown Copyright Reserved.  
 Transpower New Zealand makes no representations about the suitability of any information supplied to Whangarei District Council for any purpose. All intellectual property rights in this Database layer and the data in it being exclusively to Transpower. While all reasonable efforts have been made to ensure that up-to-date information is provided to Whangarei District Council, Transpower New Zealand accepts no responsibility for any errors, omissions or inaccuracies in the information.

**WHANGAREI DISTRICT COUNCIL OPERATIVE PLANNING MAP**

**District-Wide Matters - Map 11**





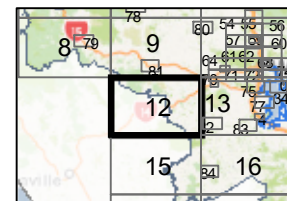
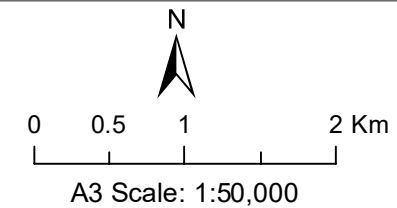


(C) Crown Copyright Reserved.

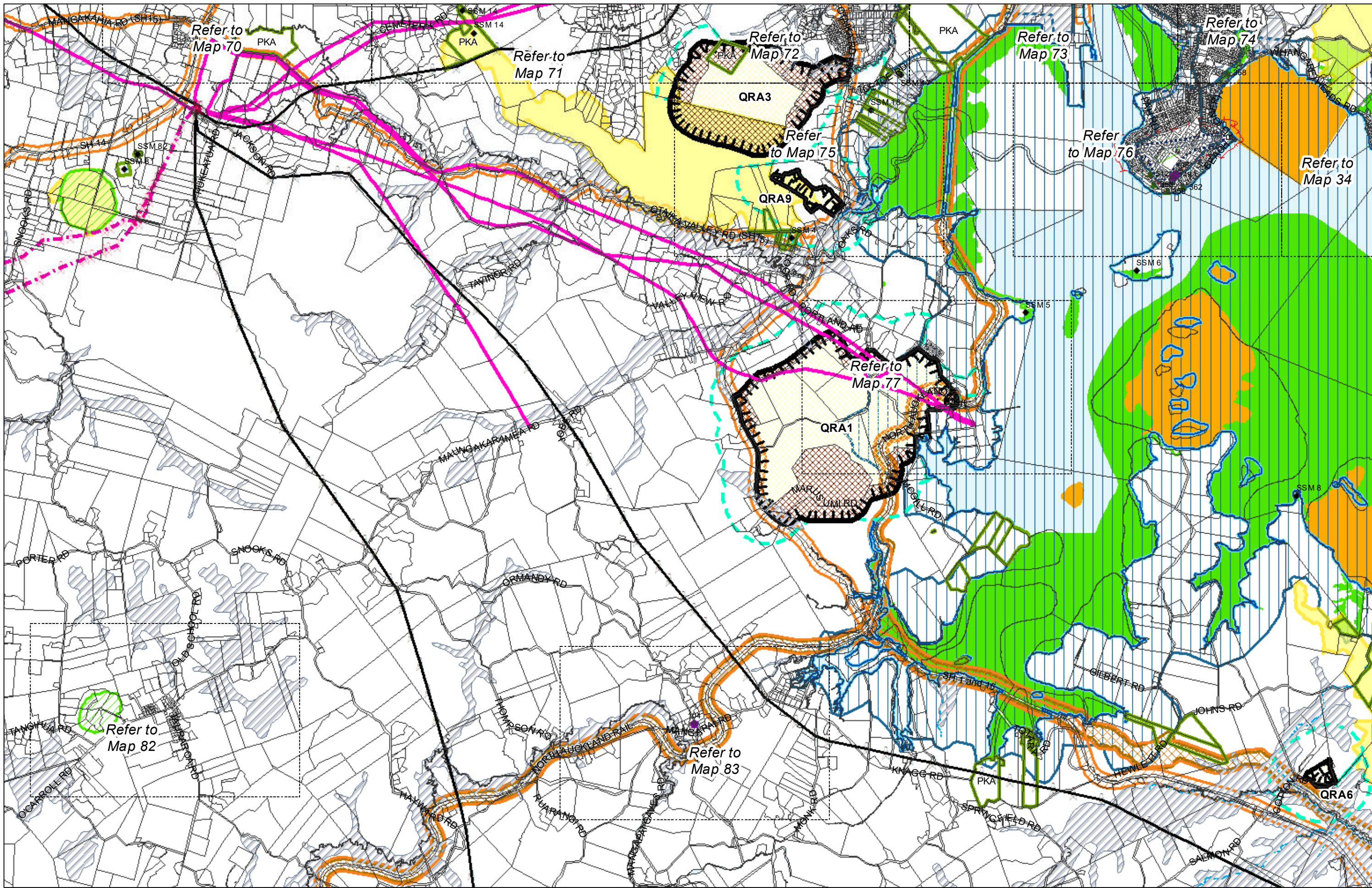
Transpower New Zealand makes no representations about the suitability of any information supplied to Whangarei District Council for any purpose. All intellectual property rights in this Database layer and the data in it being exclusively to Transpower. While all reasonable efforts have been made to ensure that up-to-date information is provided to Whangarei District Council, Transpower New Zealand accepts no responsibility for any errors, omissions or inaccuracies in the information.

## WHANGAREI DISTRICT COUNCIL OPERATIVE PLANNING MAP

### District-Wide Matters - Map 12



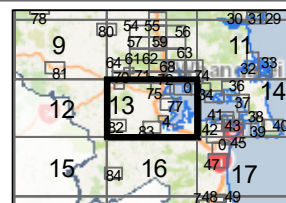
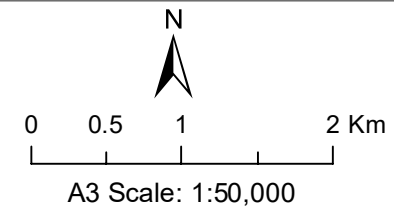




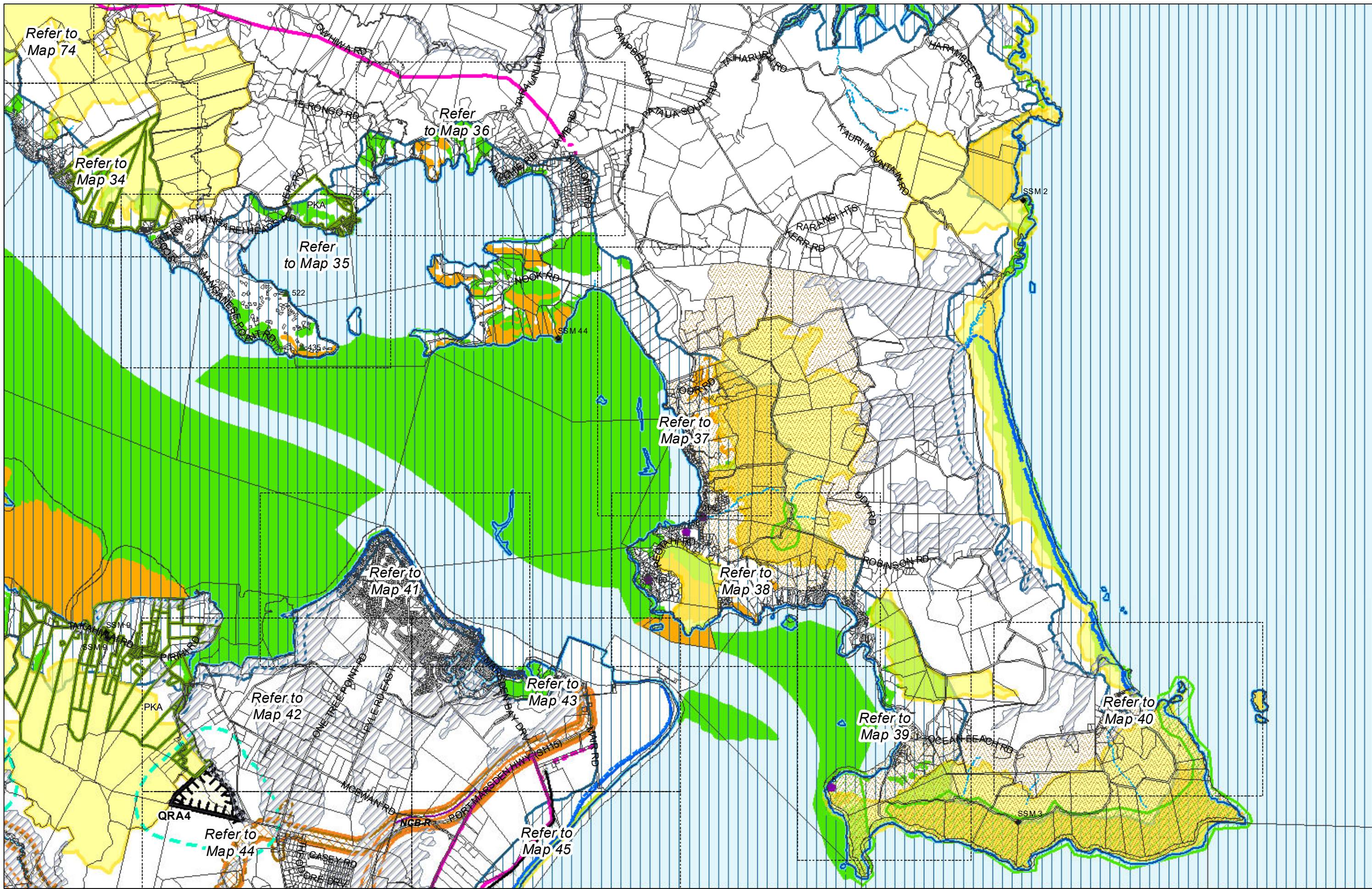
(C) Crown Copyright Reserved.  
 Transpower New Zealand makes no representations about the suitability of any information supplied to Whangarei District Council for any purpose. All intellectual property rights in this Database layer and the data in it being exclusively to Transpower. While all reasonable efforts have been made to ensure that up-to-date information is provided by Whangarei District Council, Transpower New Zealand accepts no responsibility for any errors, omissions or inaccuracies in the information.

### WHANGAREI DISTRICT COUNCIL OPERATIVE PLANNING MAP

#### District-Wide Matters - Map 13



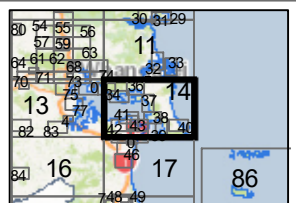
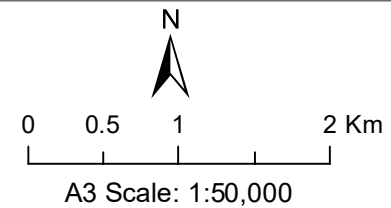




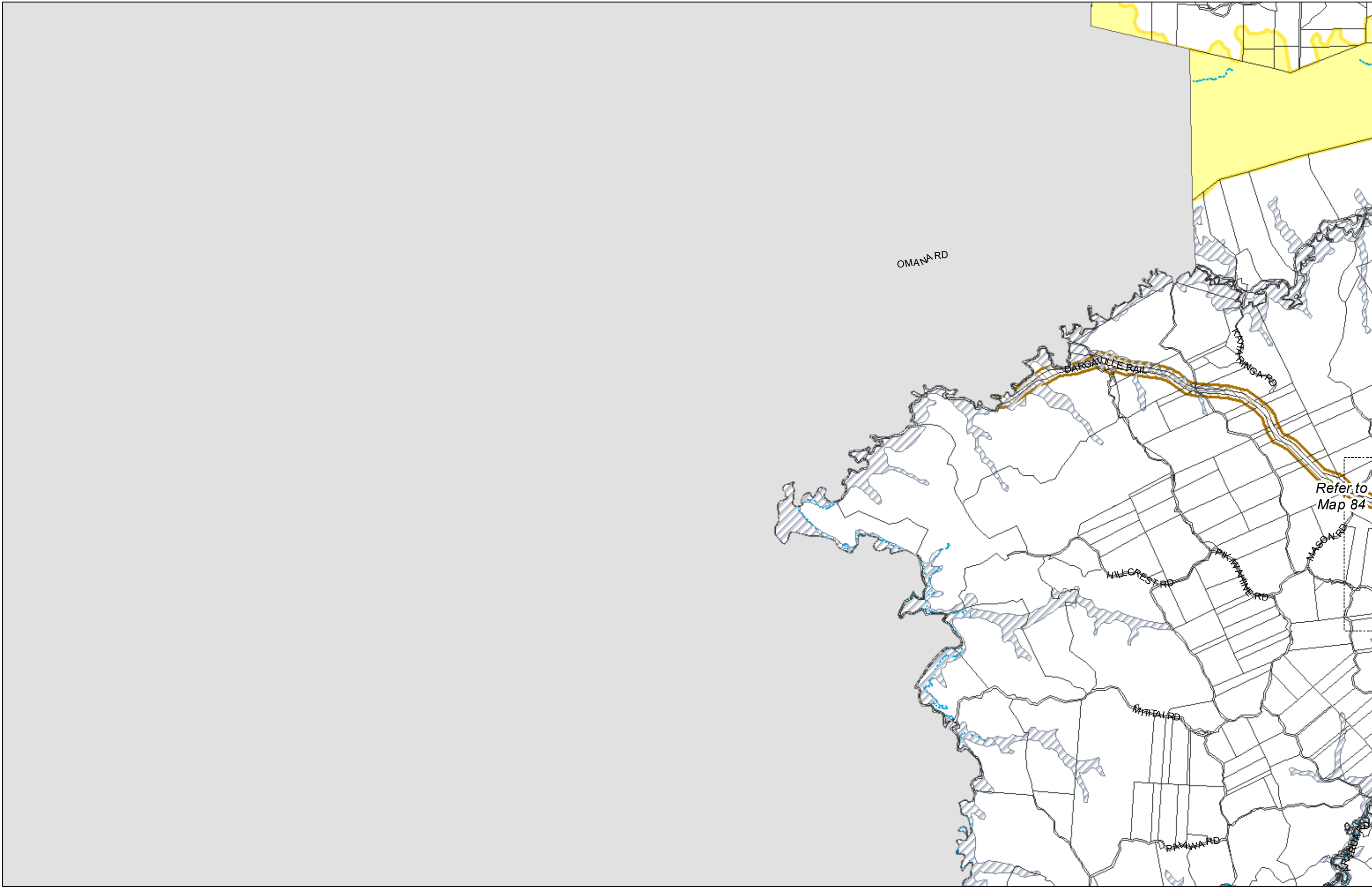
(C) Crown Copyright Reserved.  
 Transpower New Zealand makes no representations about the suitability of any information supplied to Whangarei District Council for any purpose. All intellectual property rights in this Database layer and the data in it being exclusively to Transpower. While all reasonable efforts have been made to ensure that up-to-date information is provided by Whangarei District Council, Transpower New Zealand accepts no responsibility for any errors, omissions or inaccuracies in the information.

### WHANGAREI DISTRICT COUNCIL OPERATIVE PLANNING MAP

#### District-Wide Matters - Map 14





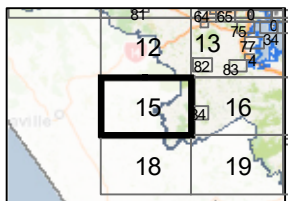
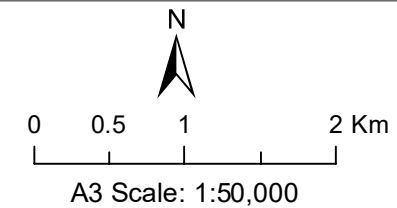


(C) Crown Copyright Reserved.

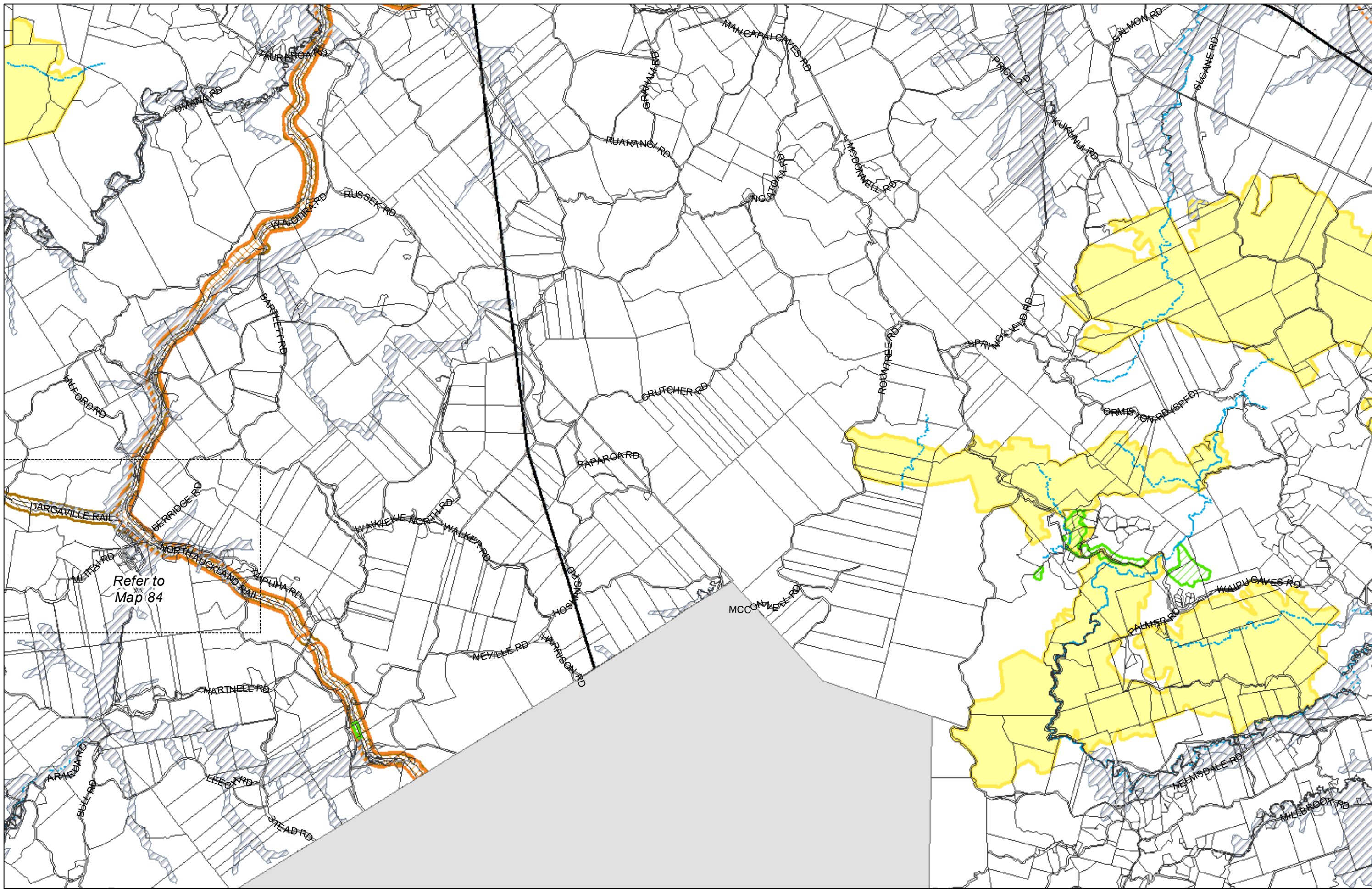
Transpower New Zealand makes no representations about the suitability of any information supplied to Whangarei District Council for any purpose. All intellectual property rights in this Database layer and the data in it being exclusively to Transpower. While all reasonable efforts have been made to ensure that up-to-date information is provided to Whangarei District Council, Transpower New Zealand accepts no responsibility for any errors, omissions or inaccuracies in the information.

### WHANGAREI DISTRICT COUNCIL OPERATIVE PLANNING MAP

#### District-Wide Matters - Map 15



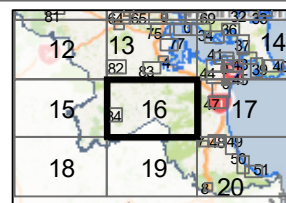
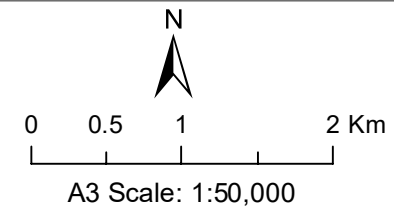




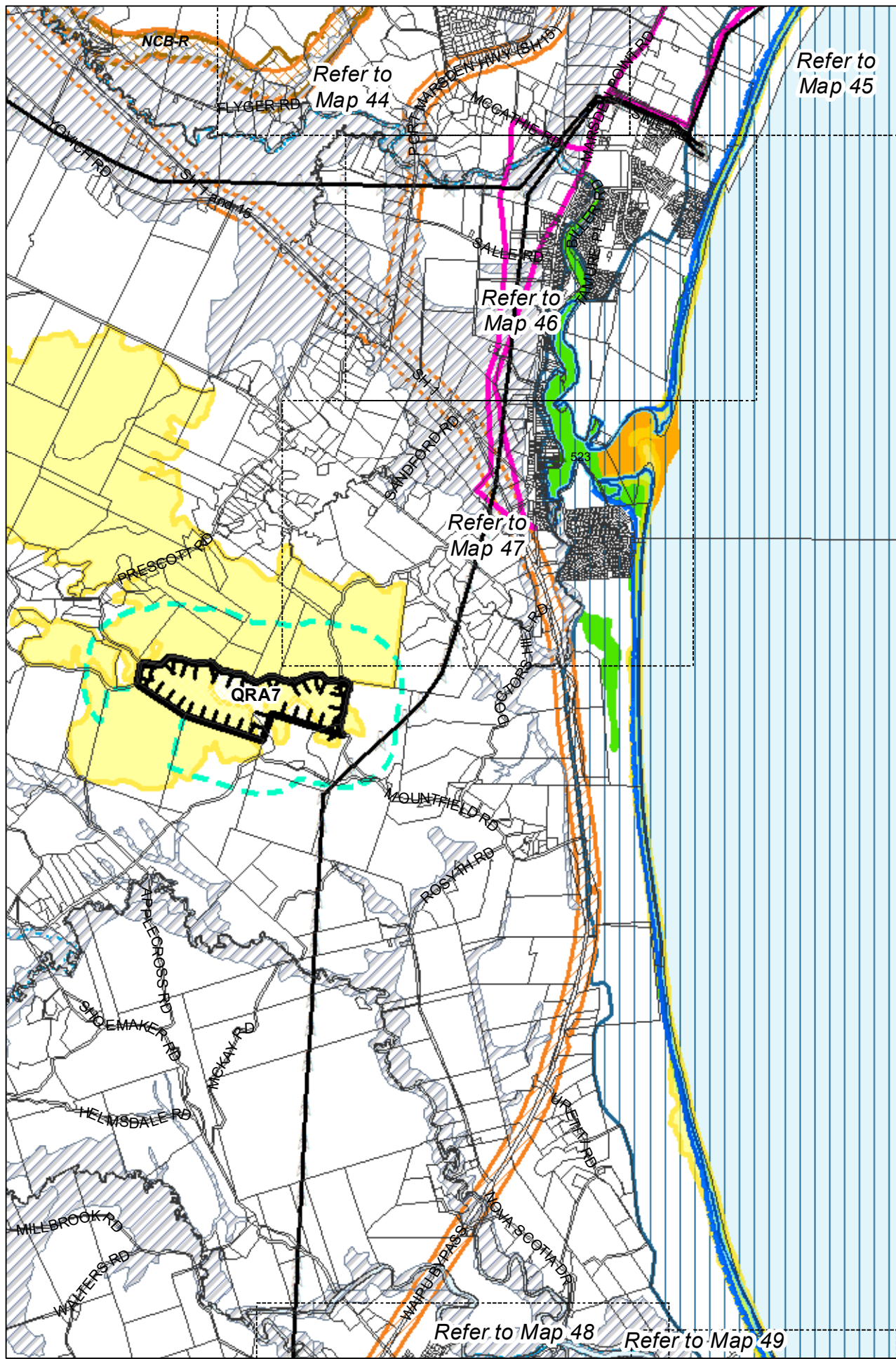
(C) Crown Copyright Reserved.  
 Transpower New Zealand makes no representations about the suitability of any information supplied to Whangarei District Council for any purpose. All intellectual property rights in this Database layer and the data in it being exclusively to Transpower. While all reasonable efforts have been made to ensure that up-to-date information is provided to Whangarei District Council, Transpower New Zealand accepts no responsibility for any errors, omissions or inaccuracies in the information.

**WHANGAREI DISTRICT COUNCIL OPERATIVE PLANNING MAP**

**District-Wide Matters - Map 16**







Refer to Map 45

Refer to Map 44

Refer to Map 46

Refer to Map 47

Refer to Map 48

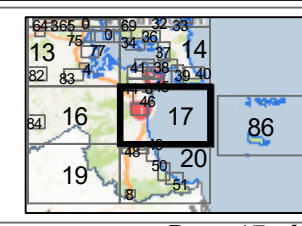
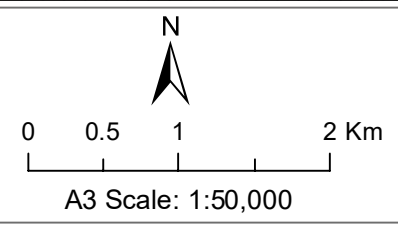
Refer to Map 49



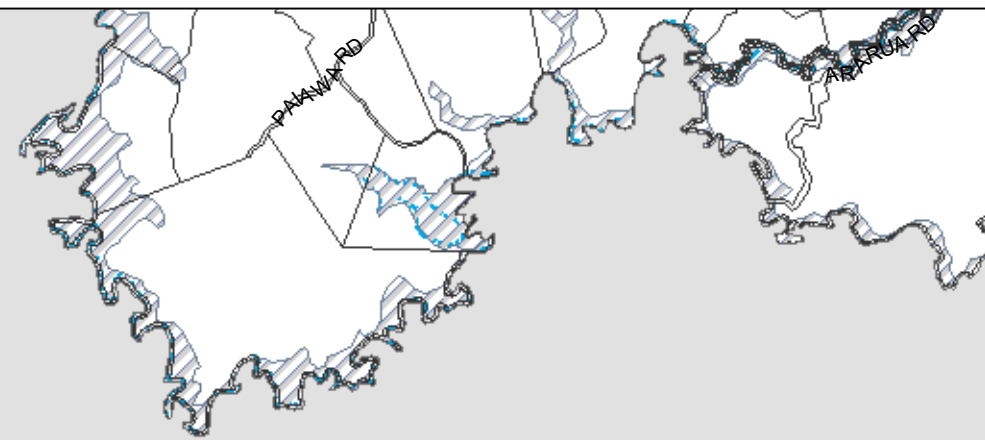
(C) Crown Copyright Reserved.  
 Transpower New Zealand makes no representations about the suitability of any information supplied to Whangarei District Council for any purpose. All intellectual property rights in this Database layer and the data in it being exclusively to Transpower. While all reasonable efforts have been made to ensure that up-to-date information is provided to Whangarei District Council, Transpower New Zealand accepts no responsibility for any errors, omissions or inaccuracies in the information.

# WHANGAREI DISTRICT COUNCIL OPERATIVE PLANNING MAP

## District-Wide Matters - Map 17





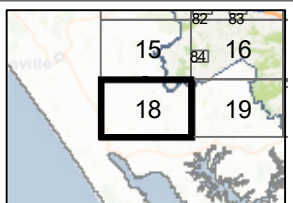
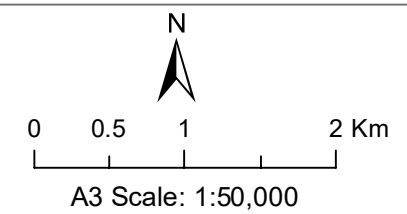


(C) Crown Copyright Reserved.

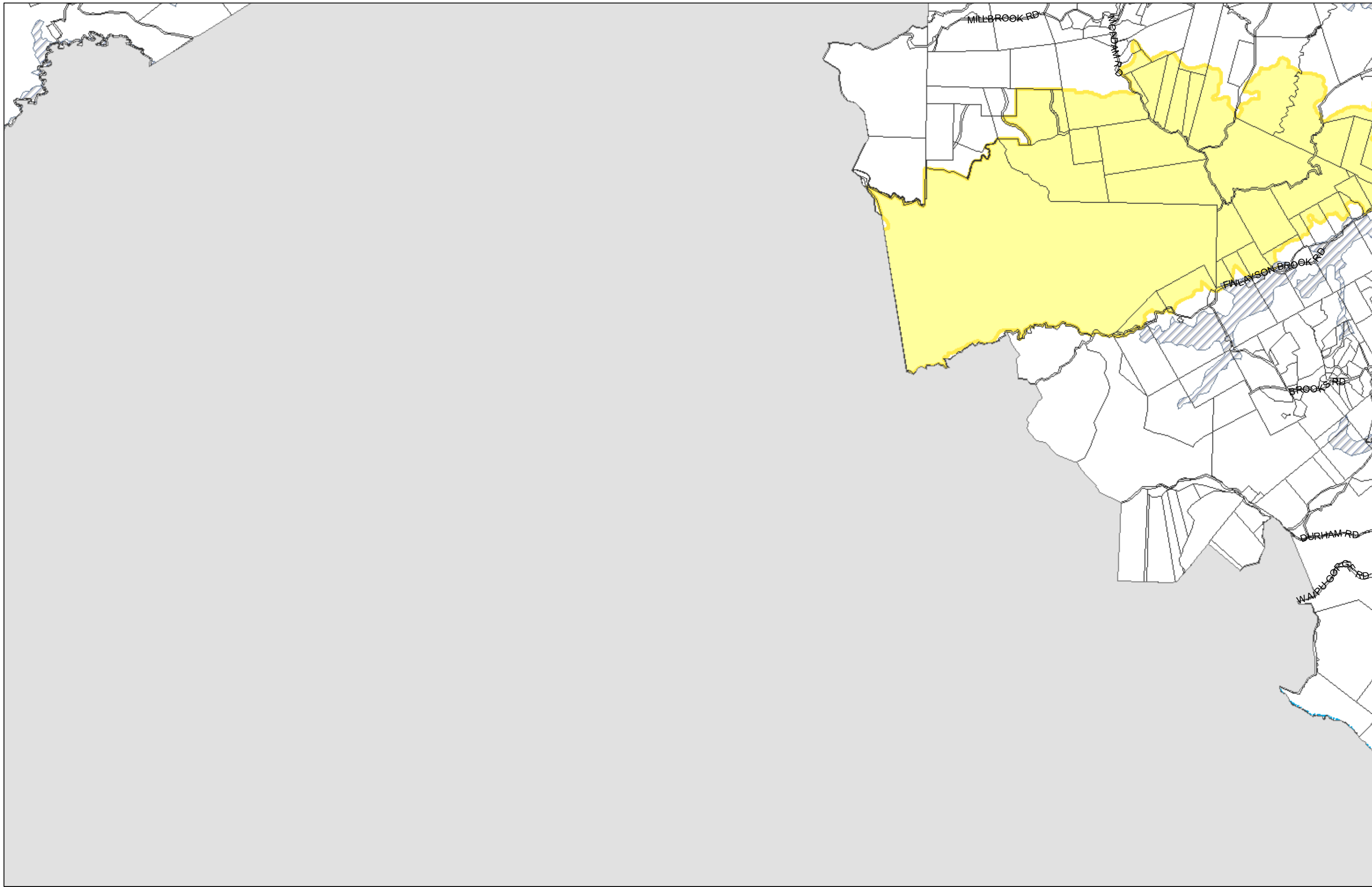
Transpower New Zealand makes no representations about the suitability of any information supplied to Whangarei District Council for any purpose. All intellectual property rights in this Database layer and the data in it being exclusively to Transpower. While all reasonable efforts have been made to ensure that up-to-date information is provided to Whangarei District Council, Transpower New Zealand accepts no responsibility for any errors, omissions or inaccuracies in the information.

## WHANGAREI DISTRICT COUNCIL OPERATIVE PLANNING MAP

### District-Wide Matters - Map 18





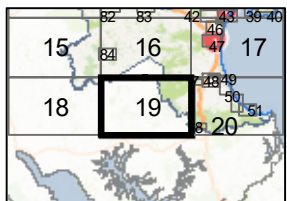
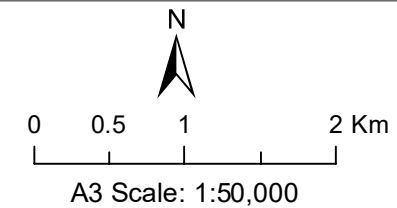


(C) Crown Copyright Reserved.

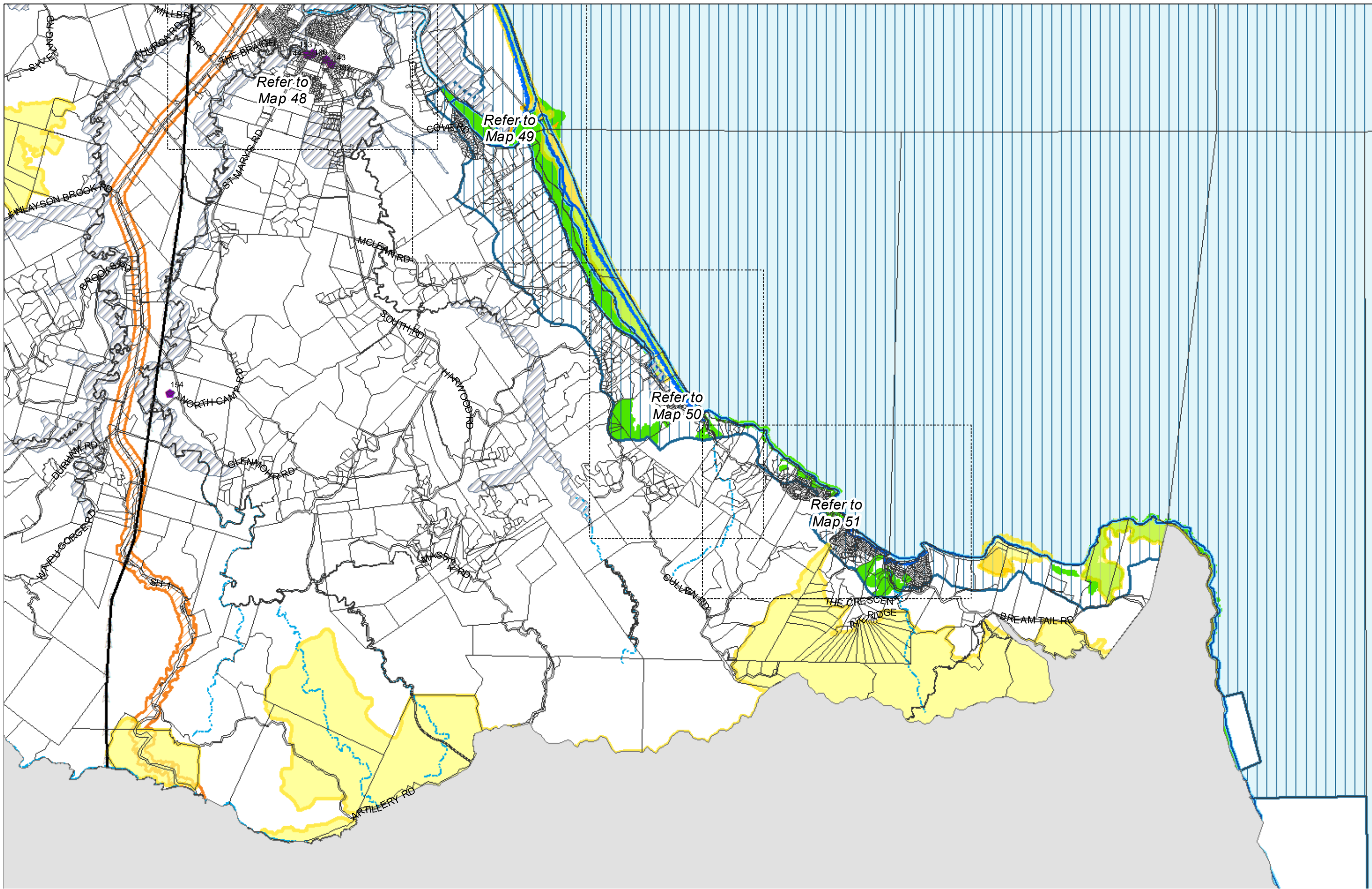
Transpower New Zealand makes no representations about the suitability of any information supplied to Whangarei District Council for any purpose. All intellectual property rights in this Database layer and the data in it being exclusively to Transpower. While all reasonable efforts have been made to ensure that up-to-date information is provided to Whangarei District Council, Transpower New Zealand accepts no responsibility for any errors, omissions or inaccuracies in the information.

# WHANGAREI DISTRICT COUNCIL OPERATIVE PLANNING MAP

## District-Wide Matters - Map 19



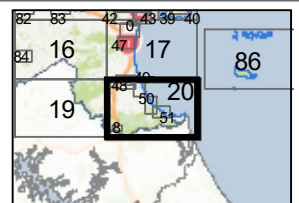
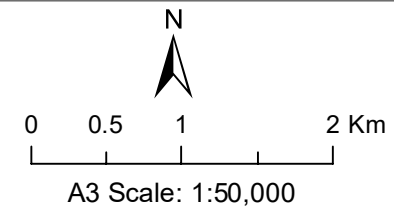




(C) Crown Copyright Reserved.  
 Transpower New Zealand makes no representations about the suitability of any information supplied to Whangarei District Council for any purpose. All intellectual property rights in this Database layer and the data in it being exclusively to Transpower. While all reasonable efforts have been made to ensure that up-to-date information is provided to Whangarei District Council, Transpower New Zealand accepts no responsibility for any errors, omissions or inaccuracies in the information.

**WHANGAREI DISTRICT COUNCIL OPERATIVE PLANNING MAP**

**District-Wide Matters - Map 20**





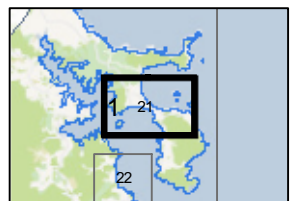


(C) Crown Copyright Reserved.

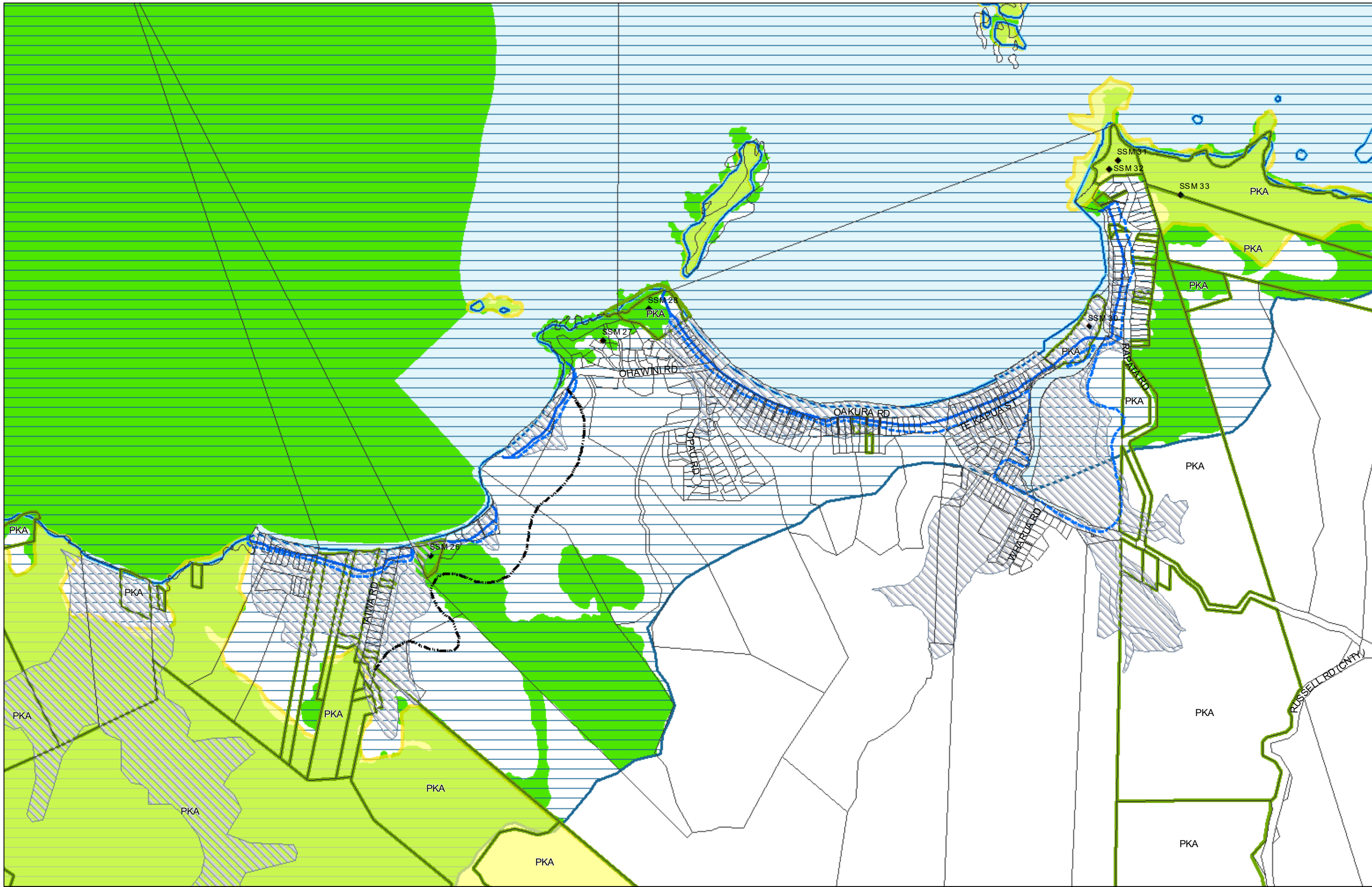
Transpower New Zealand makes no representations about the suitability of any information supplied to Whangarei District Council for any purpose. All intellectual property rights in this Database layer and the data in it being exclusively to Transpower. While all reasonable efforts have been made to ensure that up-to-date information is provided to Whangarei District Council, Transpower New Zealand accepts no responsibility for any errors, omissions or inaccuracies in the information.

### WHANGAREI DISTRICT COUNCIL OPERATIVE PLANNING MAP

#### District-Wide Matters - Map 21 Whangaruru/Bland Bay





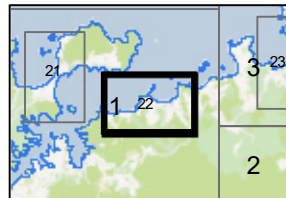
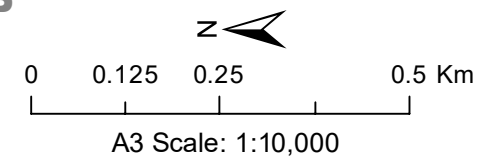


(C) Crown Copyright Reserved.

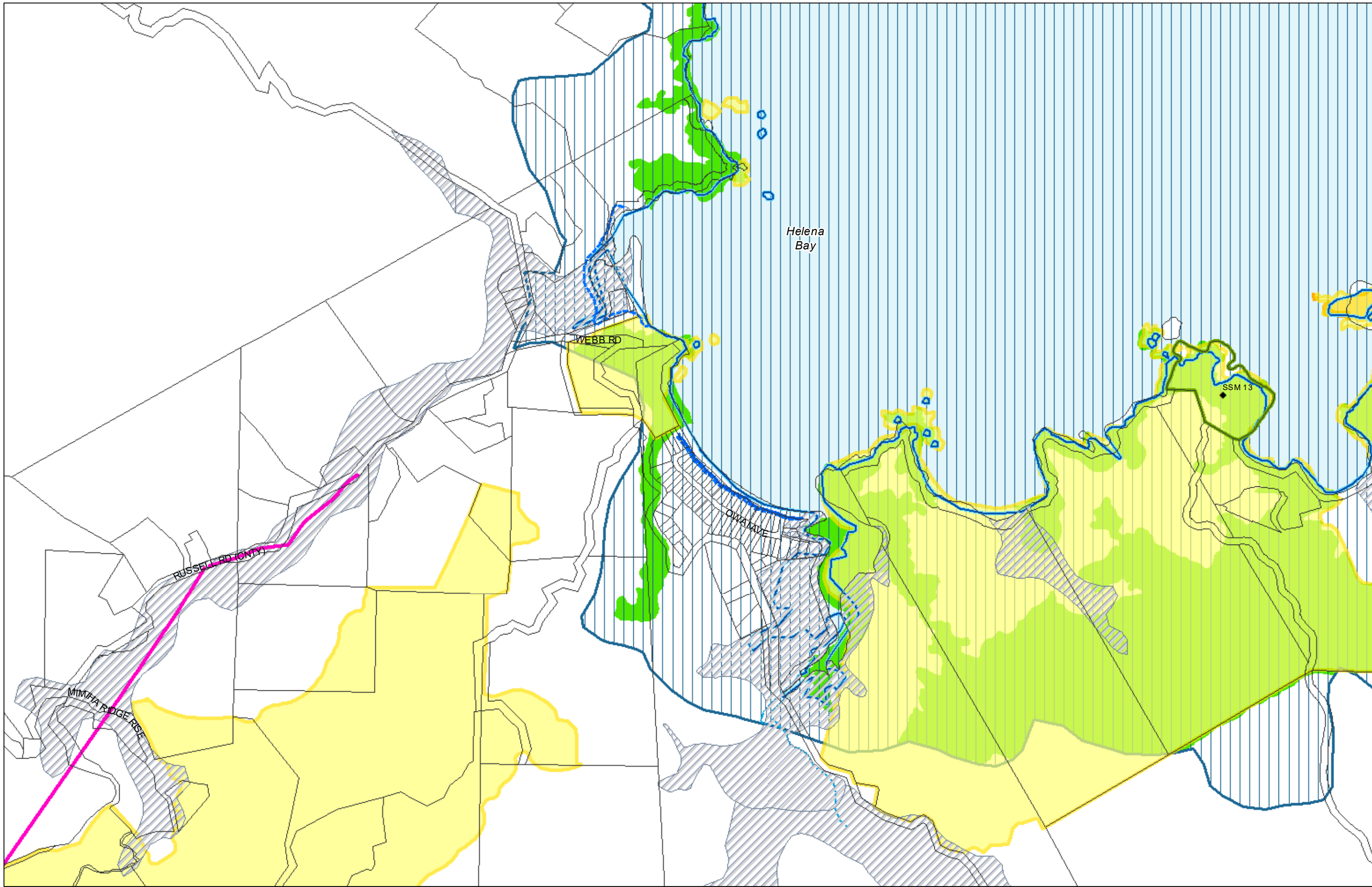
Transpower New Zealand makes no representations about the suitability of any information supplied to Whangarei District Council for any purpose. All intellectual property rights in this Database layer and the data in it being exclusively to Transpower. While all reasonable efforts have been made to ensure that up-to-date information is provided to Whangarei District Council, Transpower New Zealand accepts no responsibility for any errors, omissions or inaccuracies in the information.

### WHANGAREI DISTRICT COUNCIL OPERATIVE PLANNING MAP

#### District-Wide Matters - Map 22 Whangaruru South/Oakura





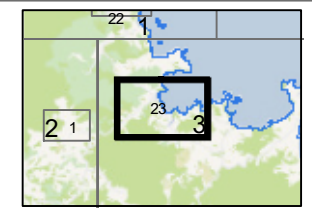
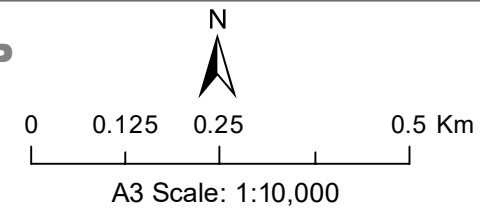


(C) Crown Copyright Reserved.

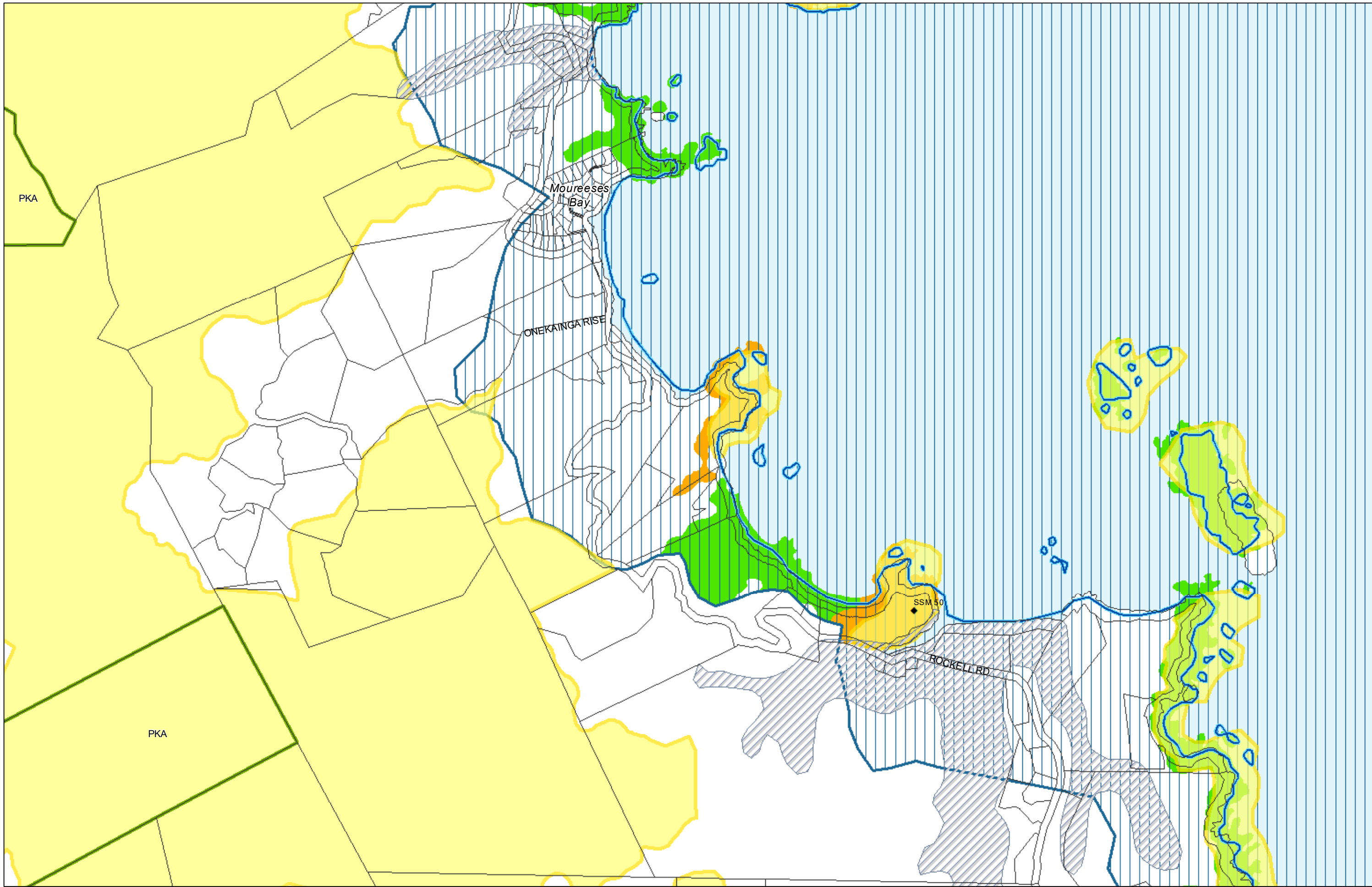
Transpower New Zealand makes no representations about the suitability of any information supplied to Whangarei District Council for any purpose. All intellectual property rights in this Database layer and the data in it being exclusively to Transpower. While all reasonable efforts have been made to ensure that up-to-date information is provided to Whangarei District Council, Transpower New Zealand accepts no responsibility for any errors, omissions or inaccuracies in the information.

**WHANGAREI DISTRICT COUNCIL OPERATIVE PLANNING MAP**

**District-Wide Matters - Map 23  
Helena/Teal Bay**





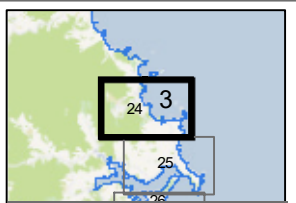
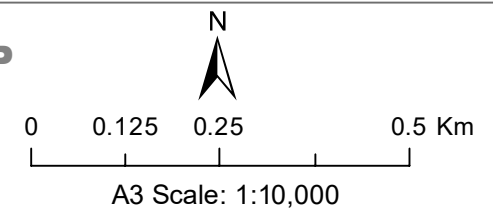


(C) Crown Copyright Reserved.

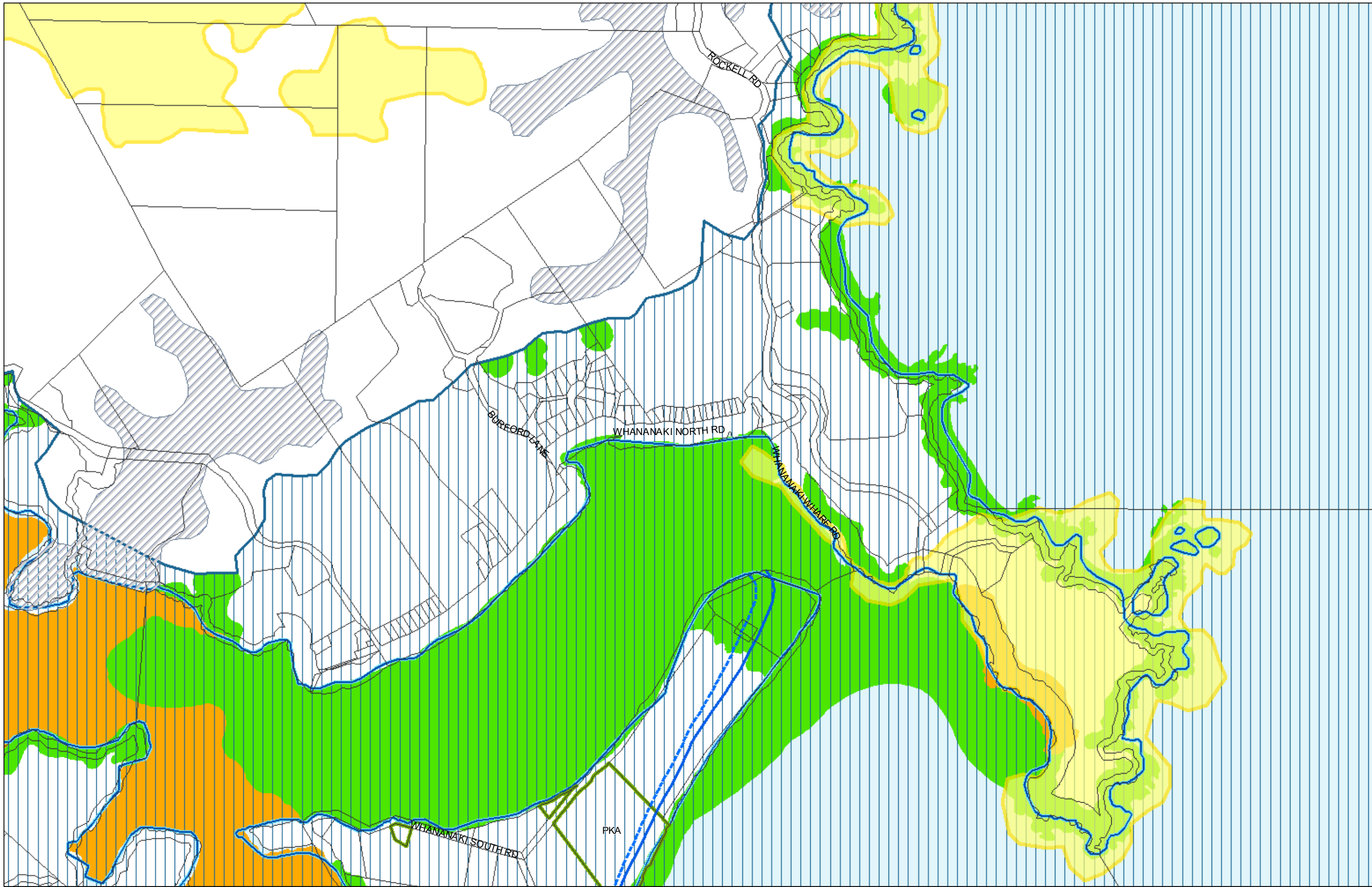
Transpower New Zealand makes no representations about the suitability of any information supplied to Whangarei District Council for any purpose. All intellectual property rights in this Database layer and the data in it being exclusively to Transpower. While all reasonable efforts have been made to ensure that up-to-date information is provided to Whangarei District Council, Transpower New Zealand accepts no responsibility for any errors, omissions or inaccuracies in the information.

### WHANGAREI DISTRICT COUNCIL OPERATIVE PLANNING MAP

#### District-Wide Matters - Map 24 Moureeses Bay





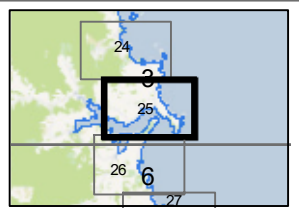


(C) Crown Copyright Reserved.

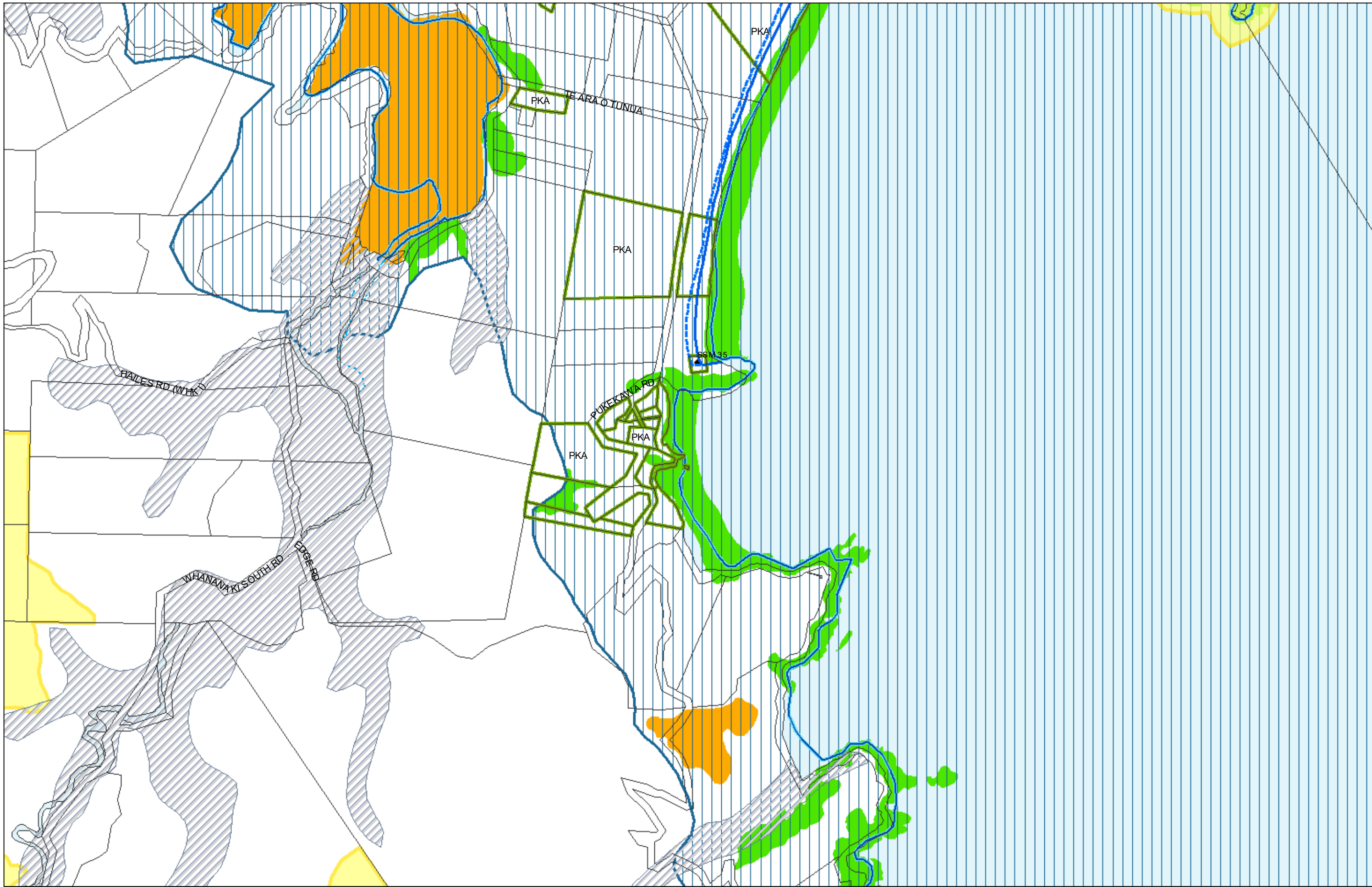
Transpower New Zealand makes no representations about the suitability of any information supplied to Whangarei District Council for any purpose. All intellectual property rights in this Database layer and the data in it being exclusively to Transpower. While all reasonable efforts have been made to ensure that up-to-date information is provided to Whangarei District Council, Transpower New Zealand accepts no responsibility for any errors, omissions or inaccuracies in the information.

### WHANGAREI DISTRICT COUNCIL OPERATIVE PLANNING MAP

#### District-Wide Matters - Map 25 Whananaki





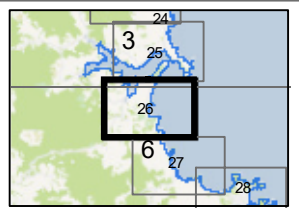


(C) Crown Copyright Reserved.

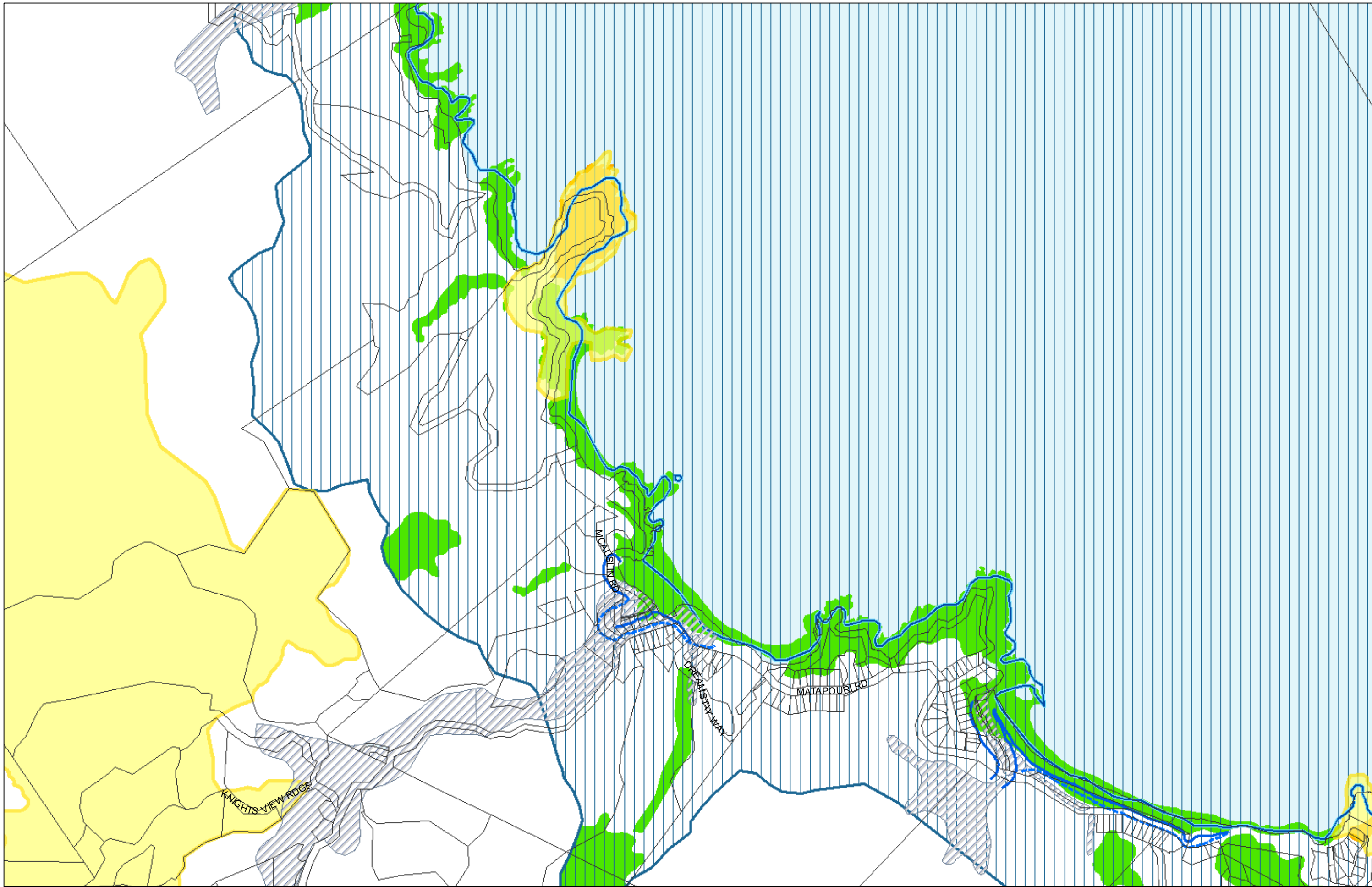
Transpower New Zealand makes no representations about the suitability of any information supplied to Whangarei District Council for any purpose. All intellectual property rights in this Database layer and the data in it being exclusively to Transpower. While all reasonable efforts have been made to ensure that up-to-date information is provided to Whangarei District Council, Transpower New Zealand accepts no responsibility for any errors, omissions or inaccuracies in the information.

### WHANGAREI DISTRICT COUNCIL OPERATIVE PLANNING MAP

#### District-Wide Matters - Map 26 Whananaki South





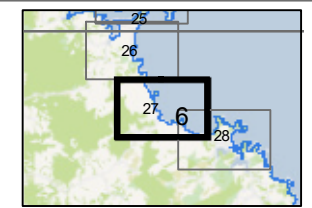
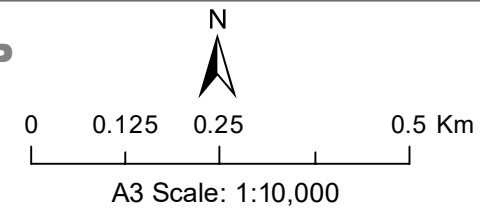


(C) Crown Copyright Reserved.

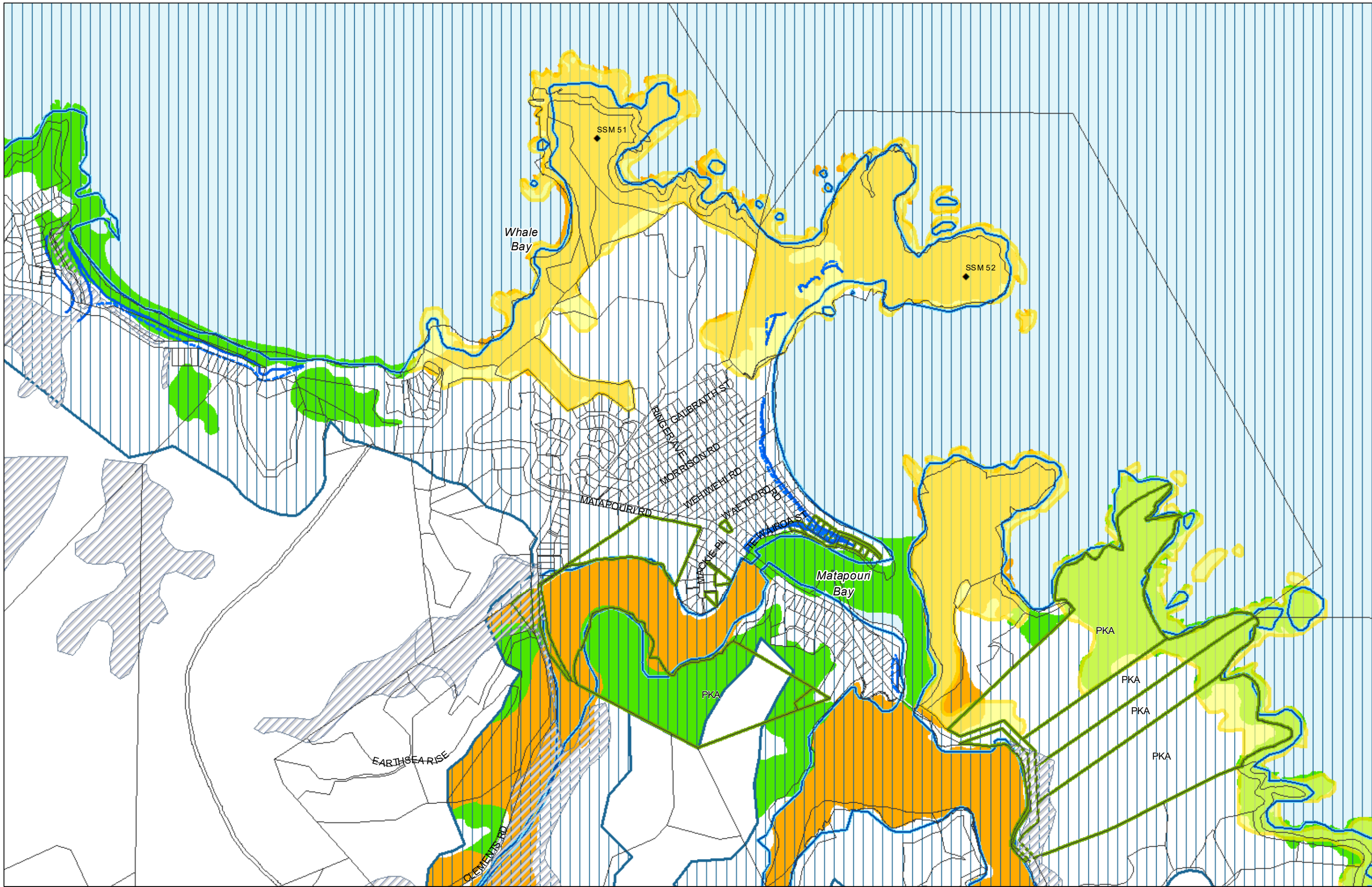
Transpower New Zealand makes no representations about the suitability of any information supplied to Whangarei District Council for any purpose. All intellectual property rights in this Database layer and the data in it being exclusively to Transpower. While all reasonable efforts have been made to ensure that up-to-date information is provided to Whangarei District Council, Transpower New Zealand accepts no responsibility for any errors, omissions or inaccuracies in the information.

**WHANGAREI DISTRICT COUNCIL OPERATIVE PLANNING MAP**

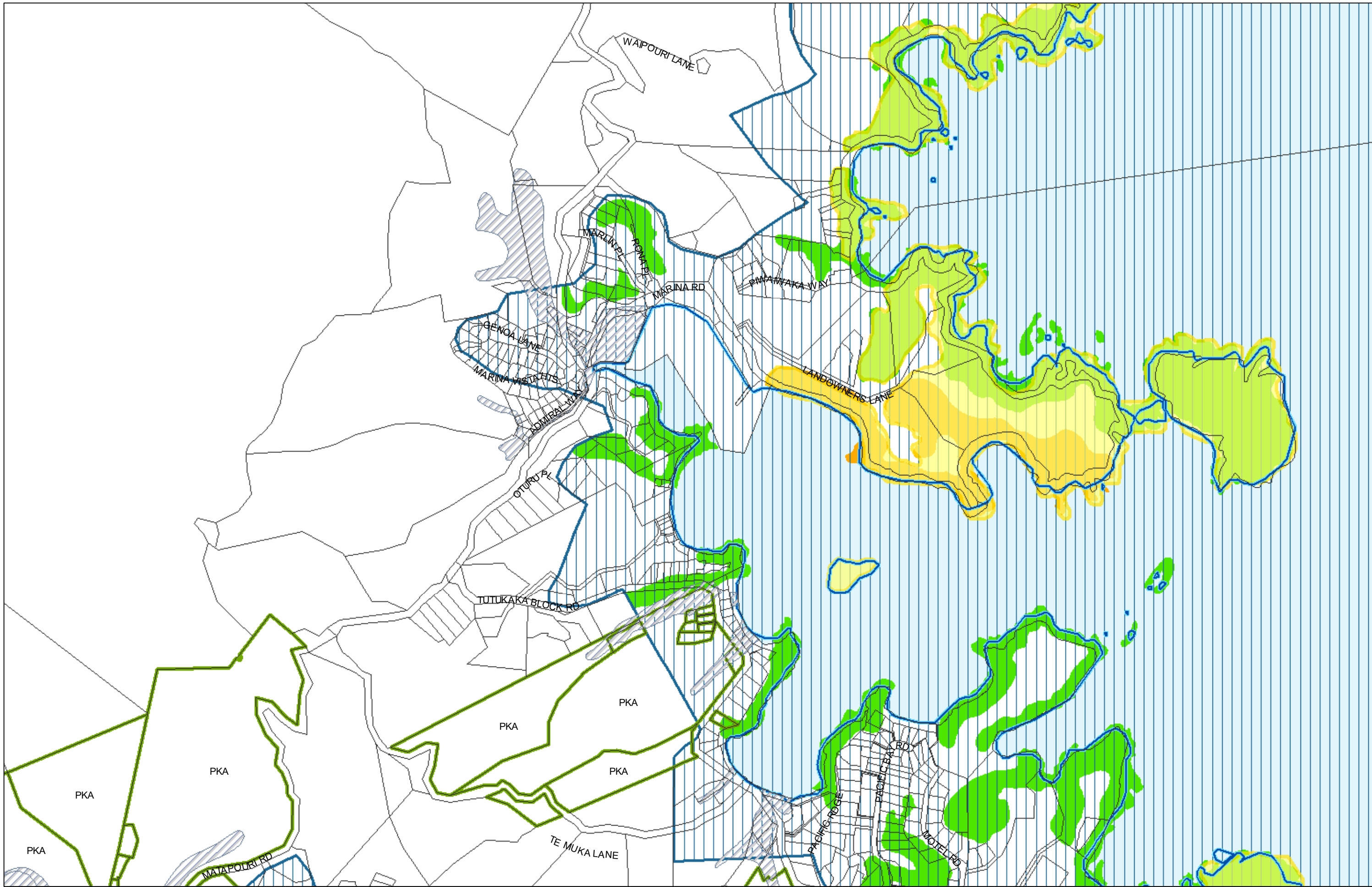
**District-Wide Matters - Map 27  
Sandy Bay**







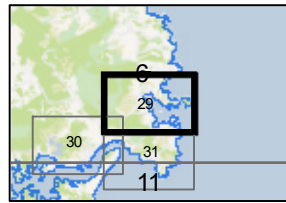
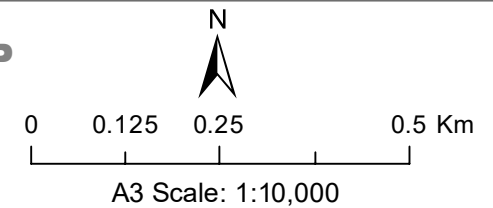




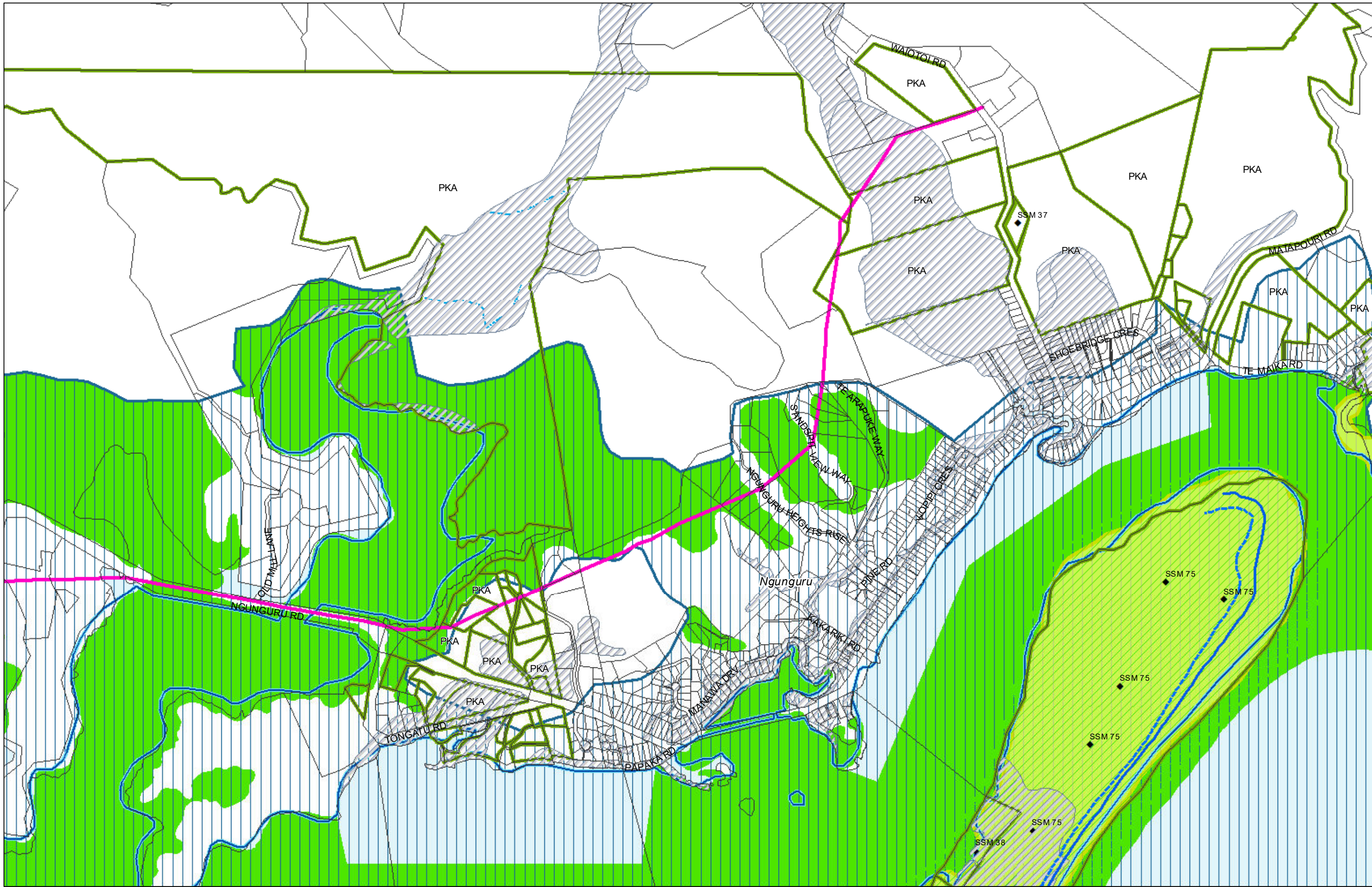
(C) Crown Copyright Reserved.  
 Transpower New Zealand makes no representations about the suitability of any information supplied to Whangarei District Council for any purpose. All intellectual property rights in this Database layer and the data in it being exclusively to Transpower. While all reasonable efforts have been made to ensure that up-to-date information is provided to Whangarei District Council, Transpower New Zealand accepts no responsibility for any errors, omissions or inaccuracies in the information.

**WHANGAREI DISTRICT COUNCIL OPERATIVE PLANNING MAP**

**District-Wide Matters - Map 29  
 Tutukaka**





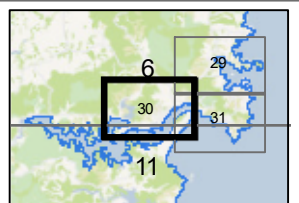


(C) Crown Copyright Reserved.

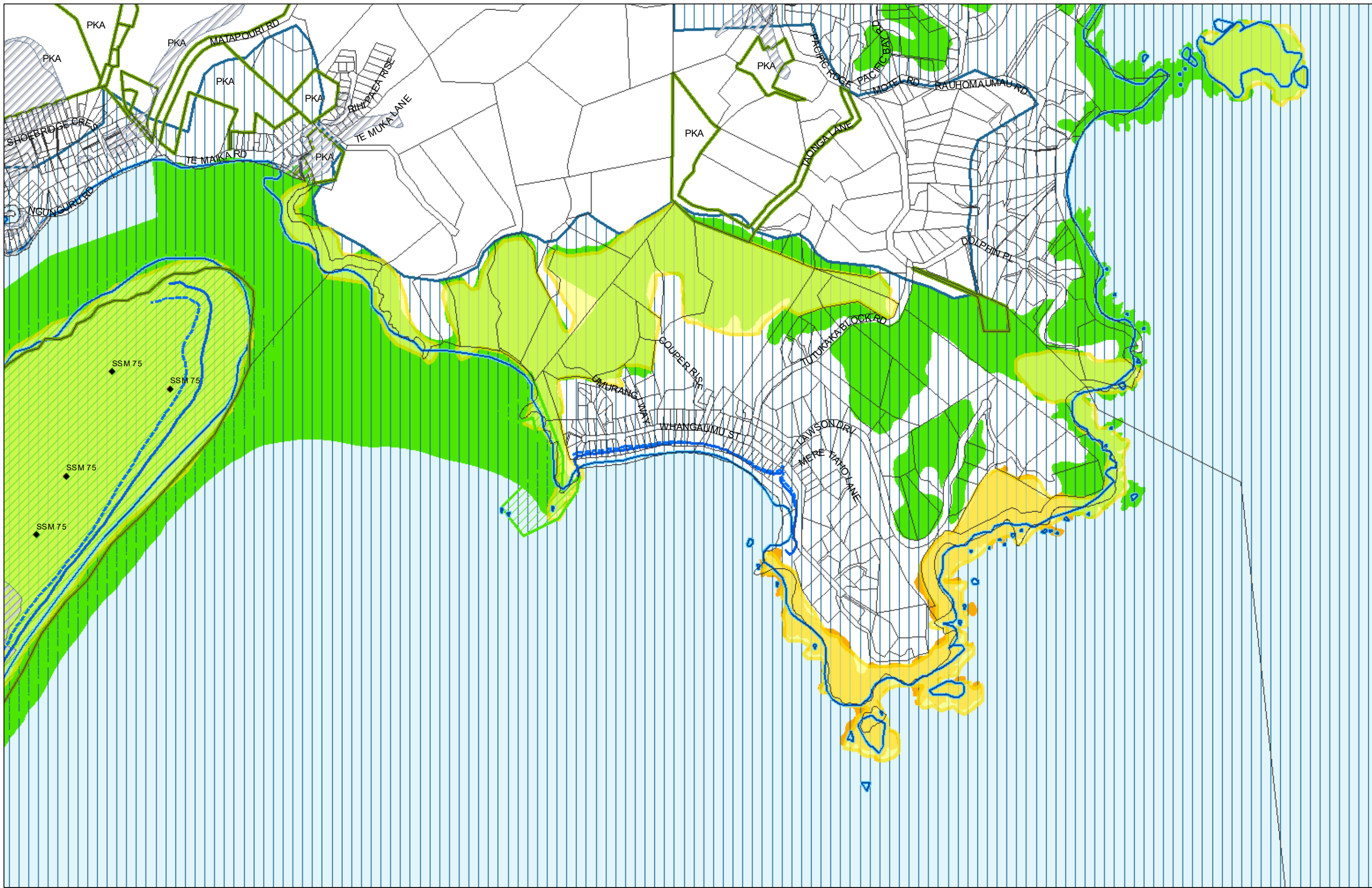
Transpower New Zealand makes no representations about the suitability of any information supplied to Whangarei District Council for any purpose. All intellectual property rights in this Database layer and the data in it being exclusively to Transpower. While all reasonable efforts have been made to ensure that up-to-date information is provided to Whangarei District Council, Transpower New Zealand accepts no responsibility for any errors, omissions or inaccuracies in the information.

### WHANGAREI DISTRICT COUNCIL OPERATIVE PLANNING MAP

#### District-Wide Matters - Map 30 Ngunguru





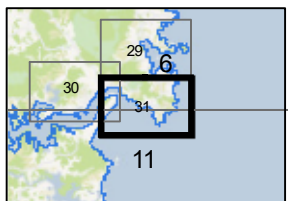


(C) Crown Copyright Reserved.

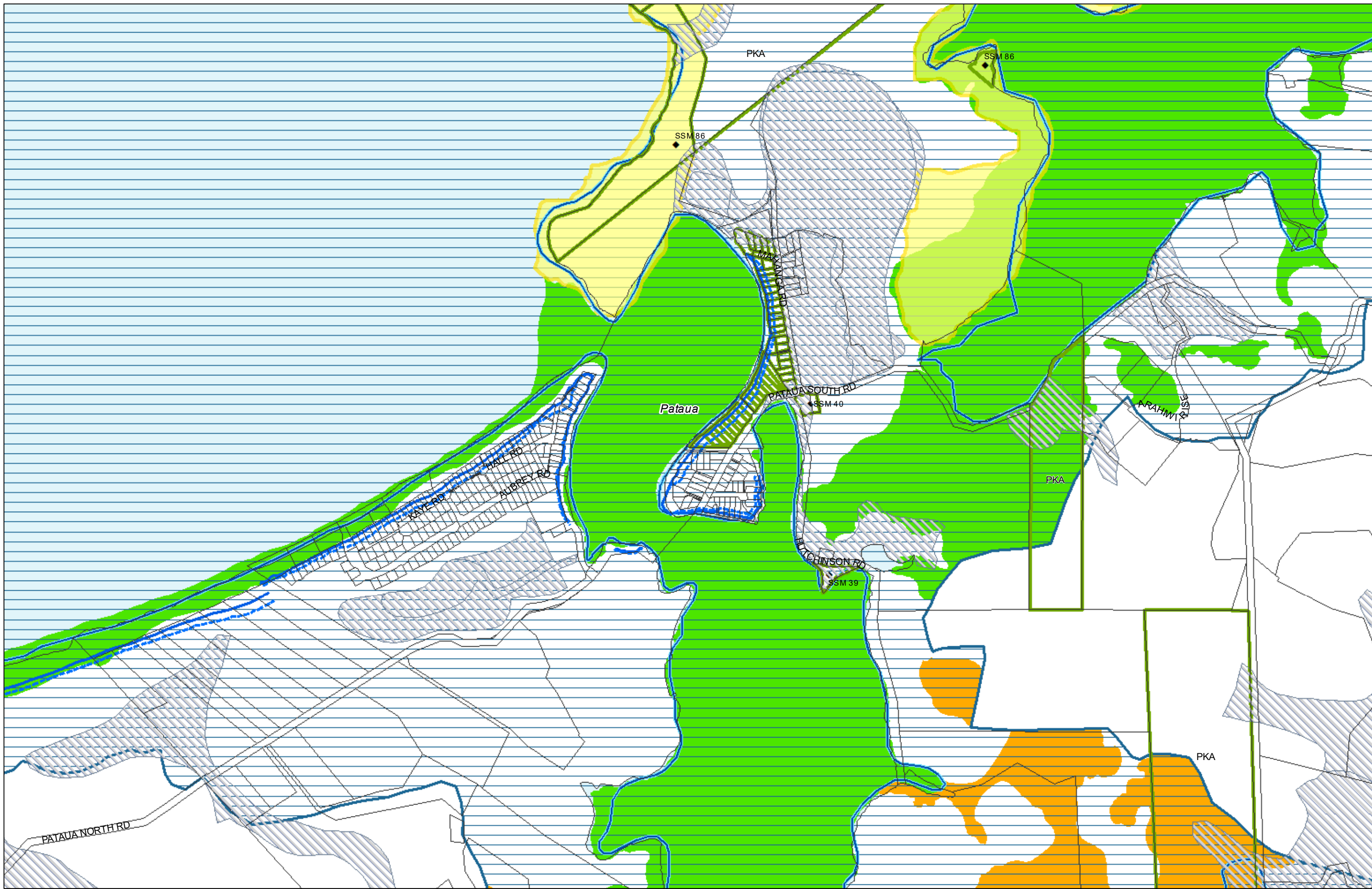
Transpower New Zealand makes no representations about the suitability of any information supplied to Whangarei District Council for any purpose. All intellectual property rights in this Database layer and the data in it being exclusively to Transpower. While all reasonable efforts have been made to ensure that up-to-date information is provided to Whangarei District Council, Transpower New Zealand accepts no responsibility for any errors, omissions or inaccuracies in the information.

### WHANGAREI DISTRICT COUNCIL OPERATIVE PLANNING MAP

#### District-Wide Matters - Map 31 Whangareimu Bay





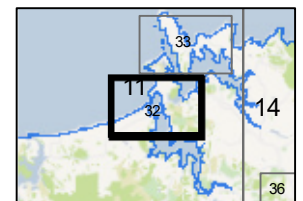
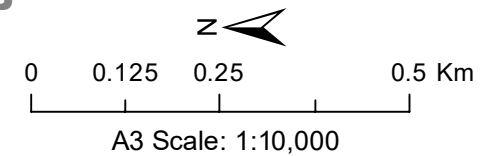


(C) Crown Copyright Reserved.

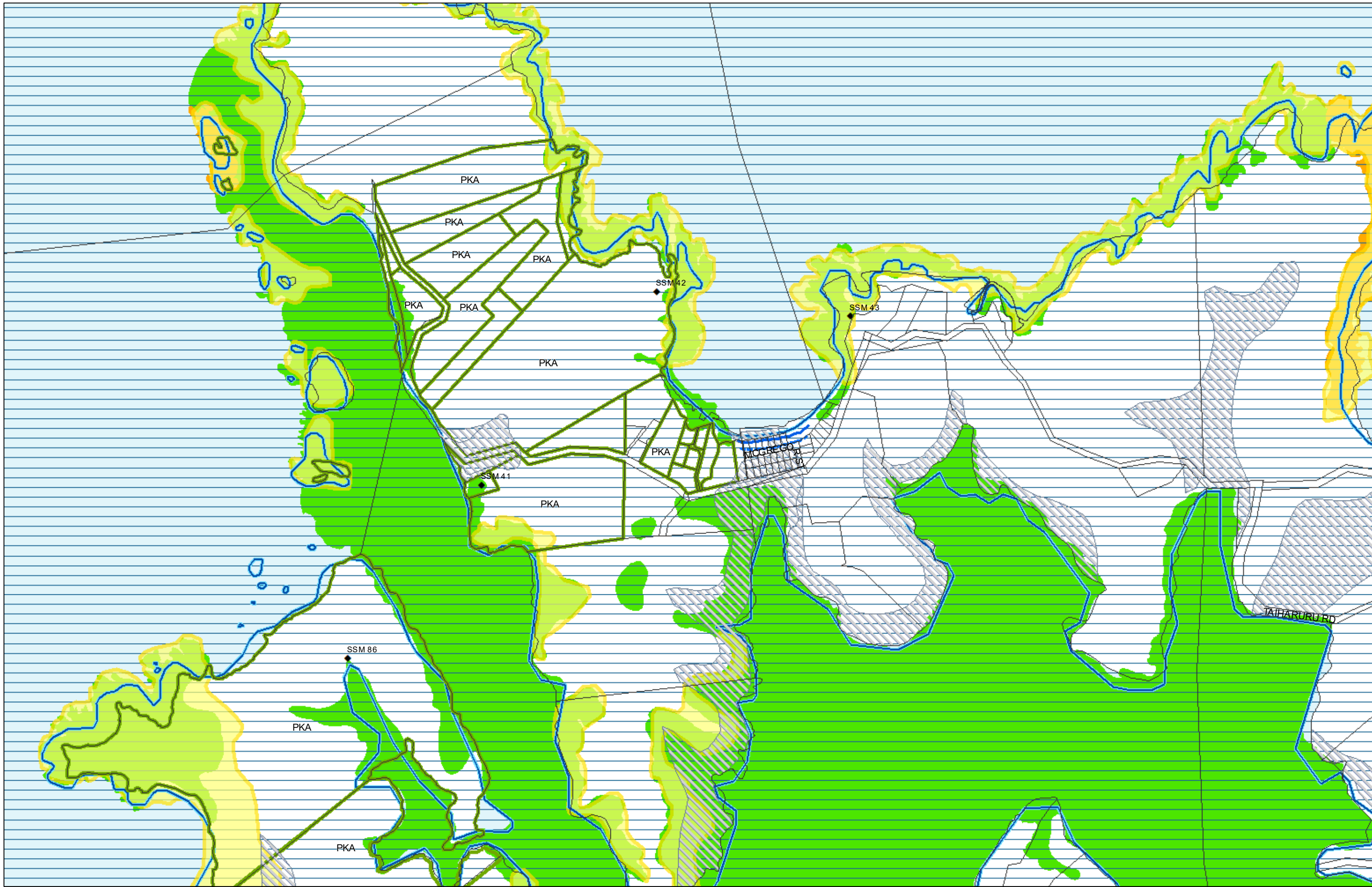
Transpower New Zealand makes no representations about the suitability of any information supplied to Whangarei District Council for any purpose. All intellectual property rights in this Database layer and the data in it being exclusively to Transpower. While all reasonable efforts have been made to ensure that up-to-date information is provided to Whangarei District Council, Transpower New Zealand accepts no responsibility for any errors, omissions or inaccuracies in the information.

**WHANGAREI DISTRICT COUNCIL OPERATIVE PLANNING MAP**

**District-Wide Matters - Map 32  
Pataua North**





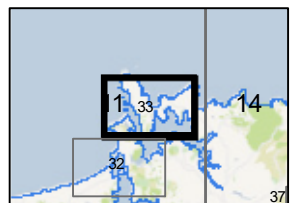
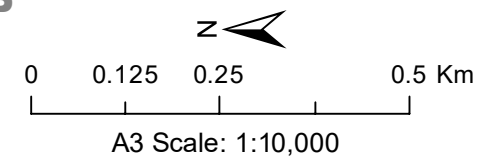


(C) Crown Copyright Reserved.

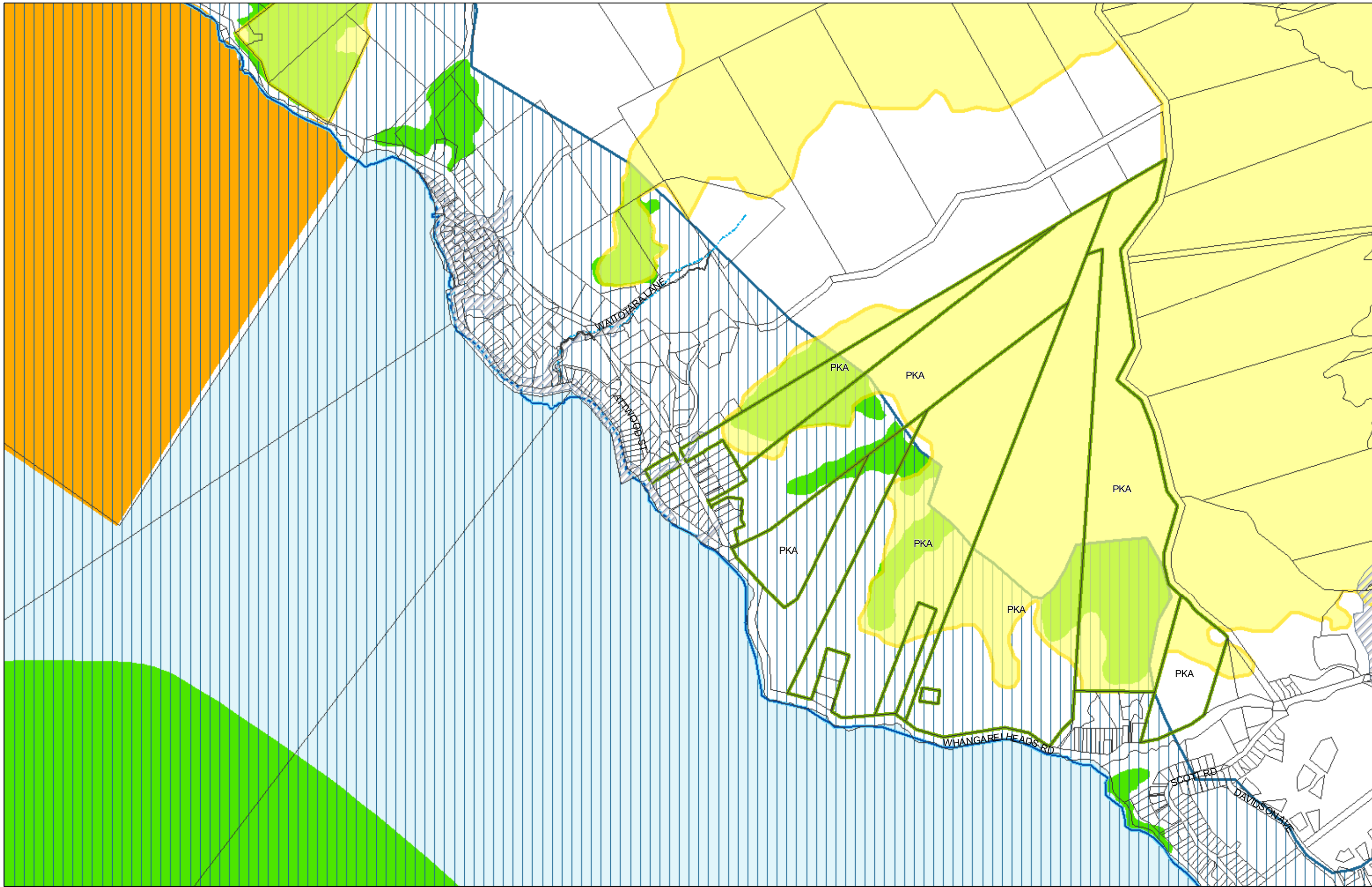
Transpower New Zealand makes no representations about the suitability of any information supplied to Whangarei District Council for any purpose. All intellectual property rights in this Database layer and the data in it being exclusively to Transpower. While all reasonable efforts have been made to ensure that up-to-date information is provided to Whangarei District Council, Transpower New Zealand accepts no responsibility for any errors, omissions or inaccuracies in the information.

### WHANGAREI DISTRICT COUNCIL OPERATIVE PLANNING MAP

#### District-Wide Matters - Map 33 Taiharuru





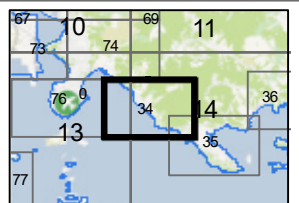


(C) Crown Copyright Reserved.

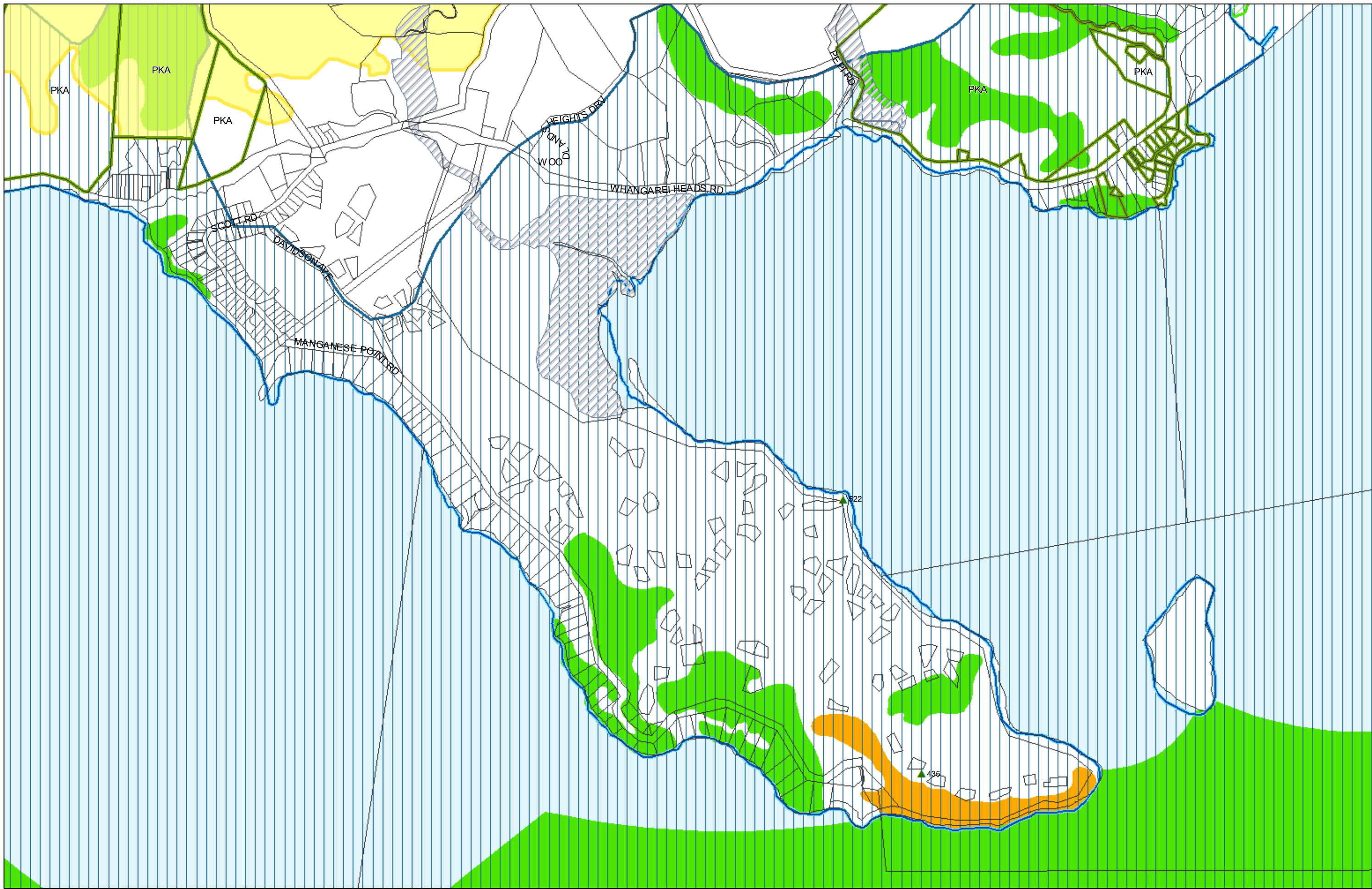
Transpower New Zealand makes no representations about the suitability of any information supplied to Whangarei District Council for any purpose. All intellectual property rights in this Database layer and the data in it being exclusively to Transpower. While all reasonable efforts have been made to ensure that up-to-date information is provided to Whangarei District Council, Transpower New Zealand accepts no responsibility for any errors, omissions or inaccuracies in the information.

### WHANGAREI DISTRICT COUNCIL OPERATIVE PLANNING MAP

#### District-Wide Matters - Map 34 Waikaraka





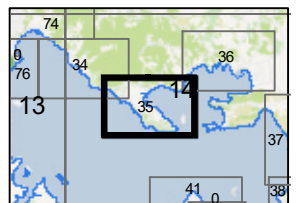


(C) Crown Copyright Reserved.

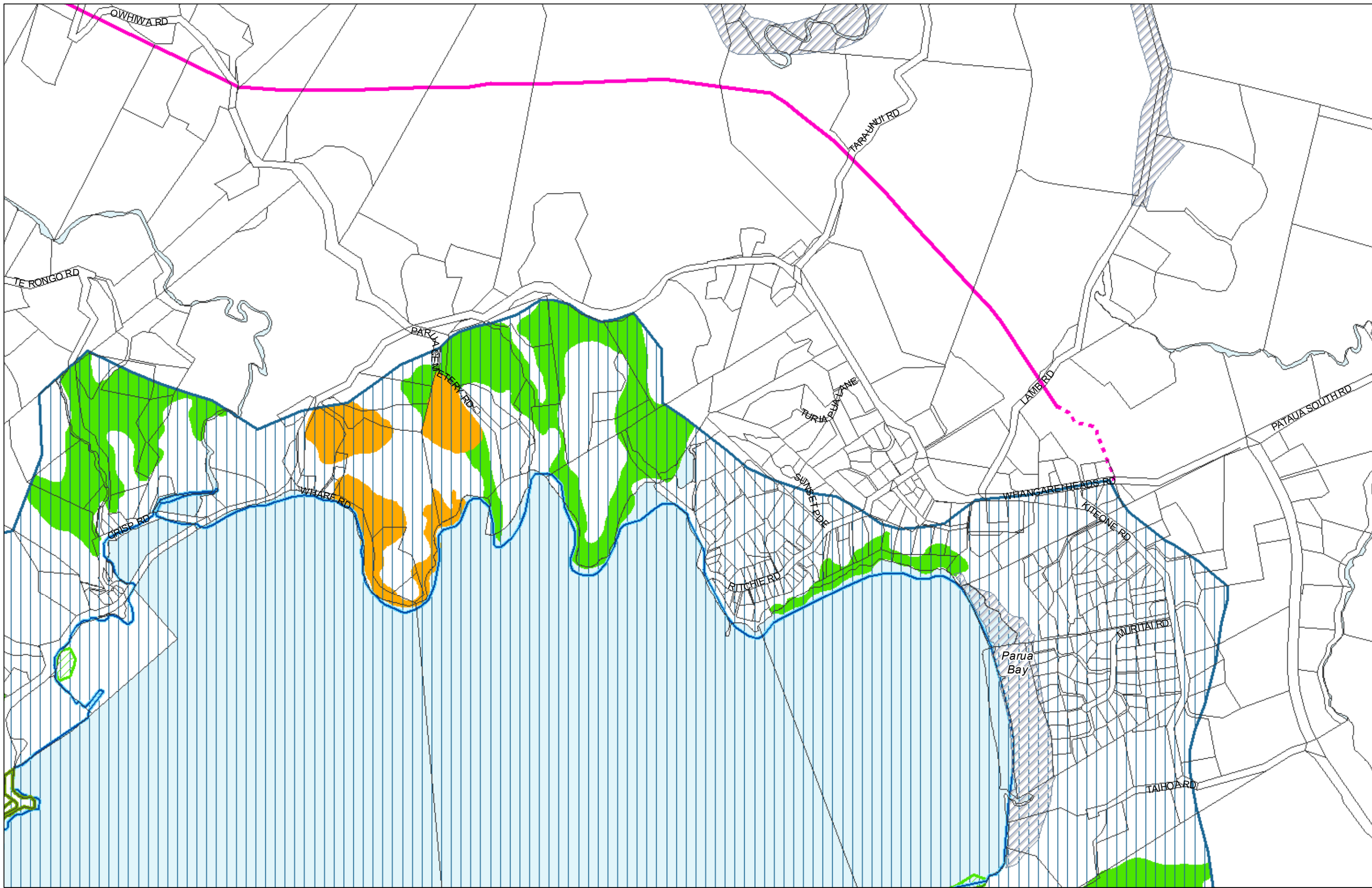
Transpower New Zealand makes no representations about the suitability of any information supplied to Whangarei District Council for any purpose. All intellectual property rights in this Database layer and the data in it being exclusively to Transpower. While all reasonable efforts have been made to ensure that up-to-date information is provided to Whangarei District Council, Transpower New Zealand accepts no responsibility for any errors, omissions or inaccuracies in the information.

### WHANGAREI DISTRICT COUNCIL OPERATIVE PLANNING MAP

#### District-Wide Matters - Map 35 Manganese Point



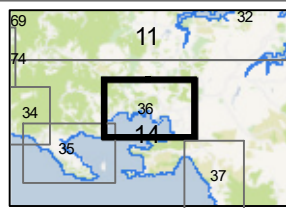
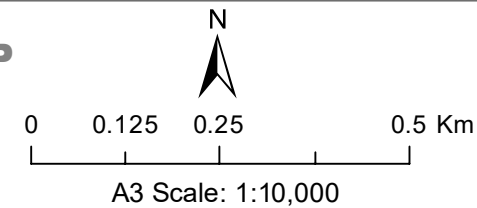




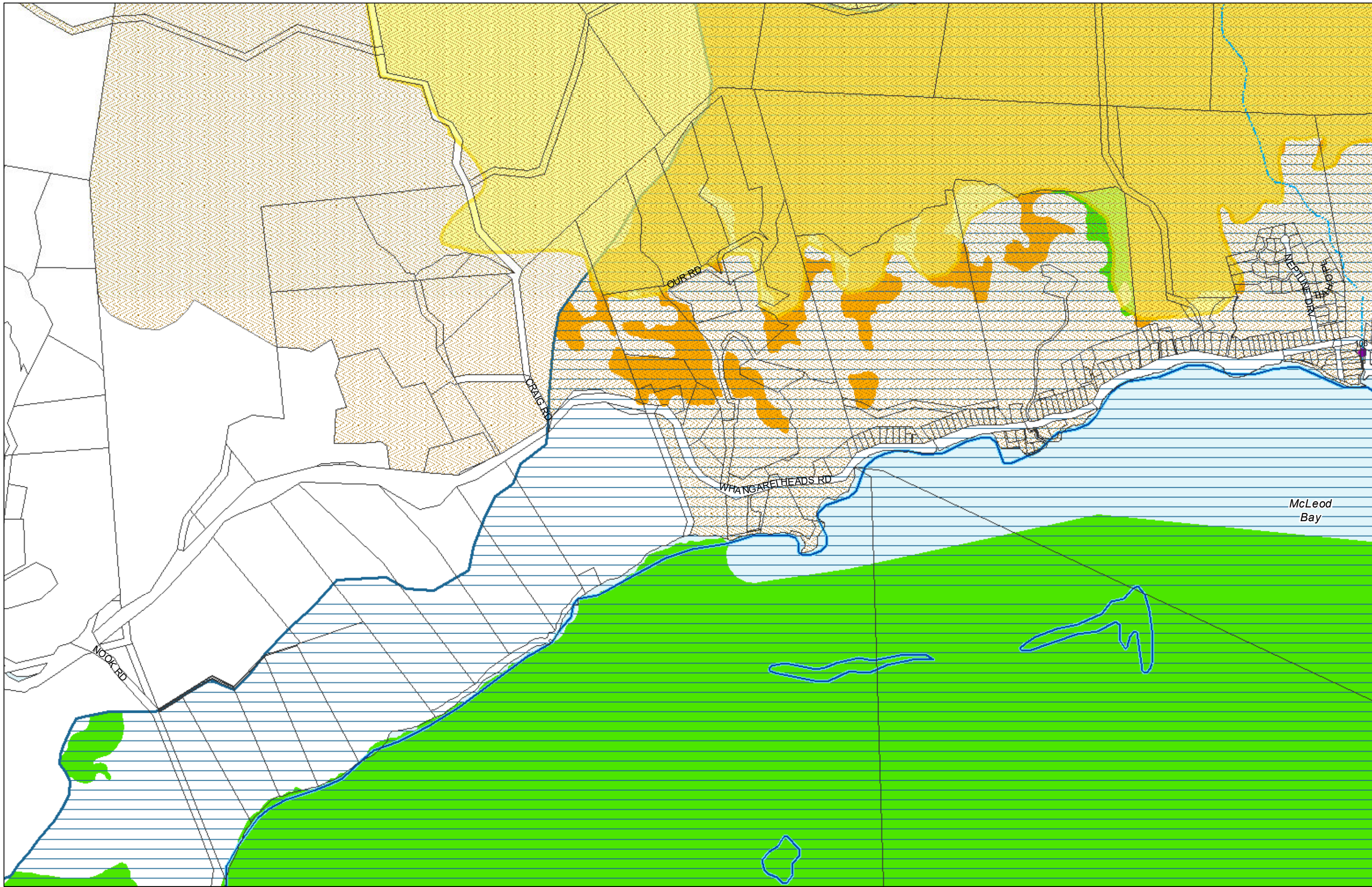
(C) Crown Copyright Reserved.  
 Transpower New Zealand makes no representations about the suitability of any information supplied to Whangarei District Council for any purpose. All intellectual property rights in this Database layer and the data in it being exclusively to Transpower. While all reasonable efforts have been made to ensure that up-to-date information is provided to Whangarei District Council, Transpower New Zealand accepts no responsibility for any errors, omissions or inaccuracies in the information.

**WHANGAREI DISTRICT COUNCIL OPERATIVE PLANNING MAP**

**District-Wide Matters - Map 36  
 Parua Bay**





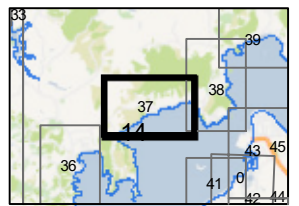
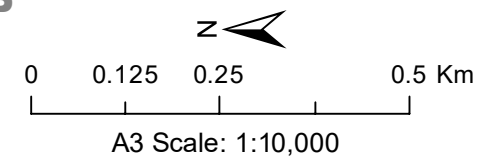


(C) Crown Copyright Reserved.

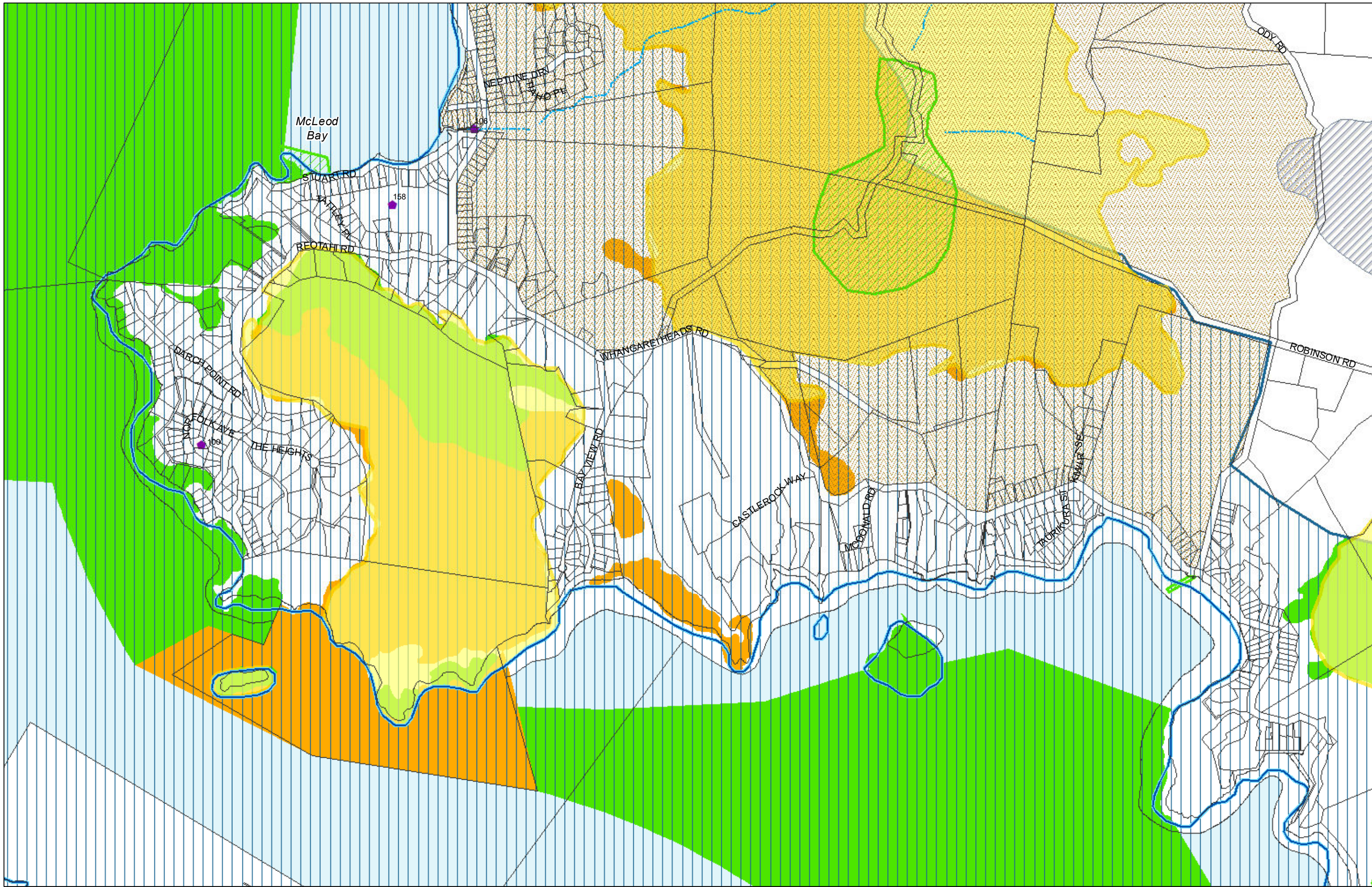
Transpower New Zealand makes no representations about the suitability of any information supplied to Whangarei District Council for any purpose. All intellectual property rights in this Database layer and the data in it being exclusively to Transpower. While all reasonable efforts have been made to ensure that up-to-date information is provided to Whangarei District Council, Transpower New Zealand accepts no responsibility for any errors, omissions or inaccuracies in the information.

**WHANGAREI DISTRICT COUNCIL OPERATIVE PLANNING MAP**

**District-Wide Matters - Map 37  
McLeod Bay**



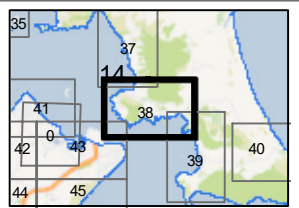
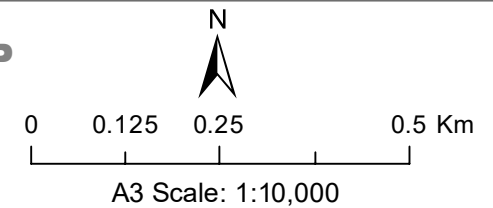




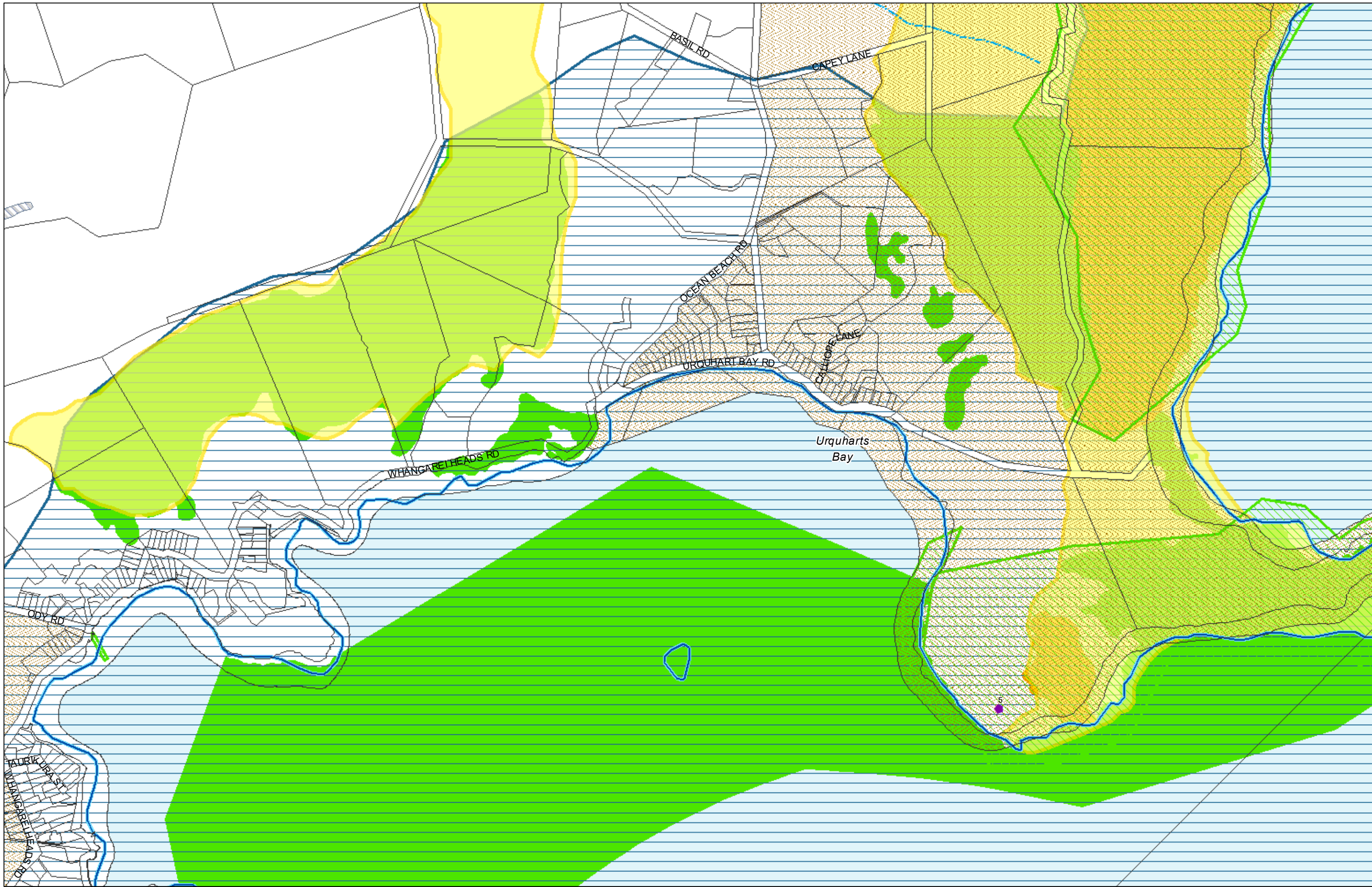
(C) Crown Copyright Reserved.  
 Transpower New Zealand makes no representations about the suitability of any information supplied to Whangarei District Council for any purpose. All intellectual property rights in this Database layer and the data in it being exclusively to Transpower. While all reasonable efforts have been made to ensure that up-to-date information is provided to Whangarei District Council, Transpower New Zealand accepts no responsibility for any errors, omissions or inaccuracies in the information.

**WHANGAREI DISTRICT COUNCIL OPERATIVE PLANNING MAP**

**District-Wide Matters - Map 38  
 Reotahi**





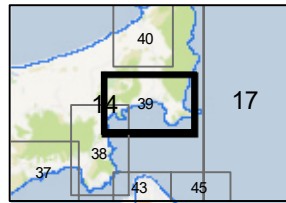
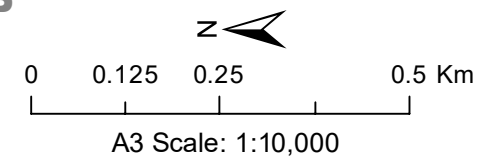


(C) Crown Copyright Reserved.

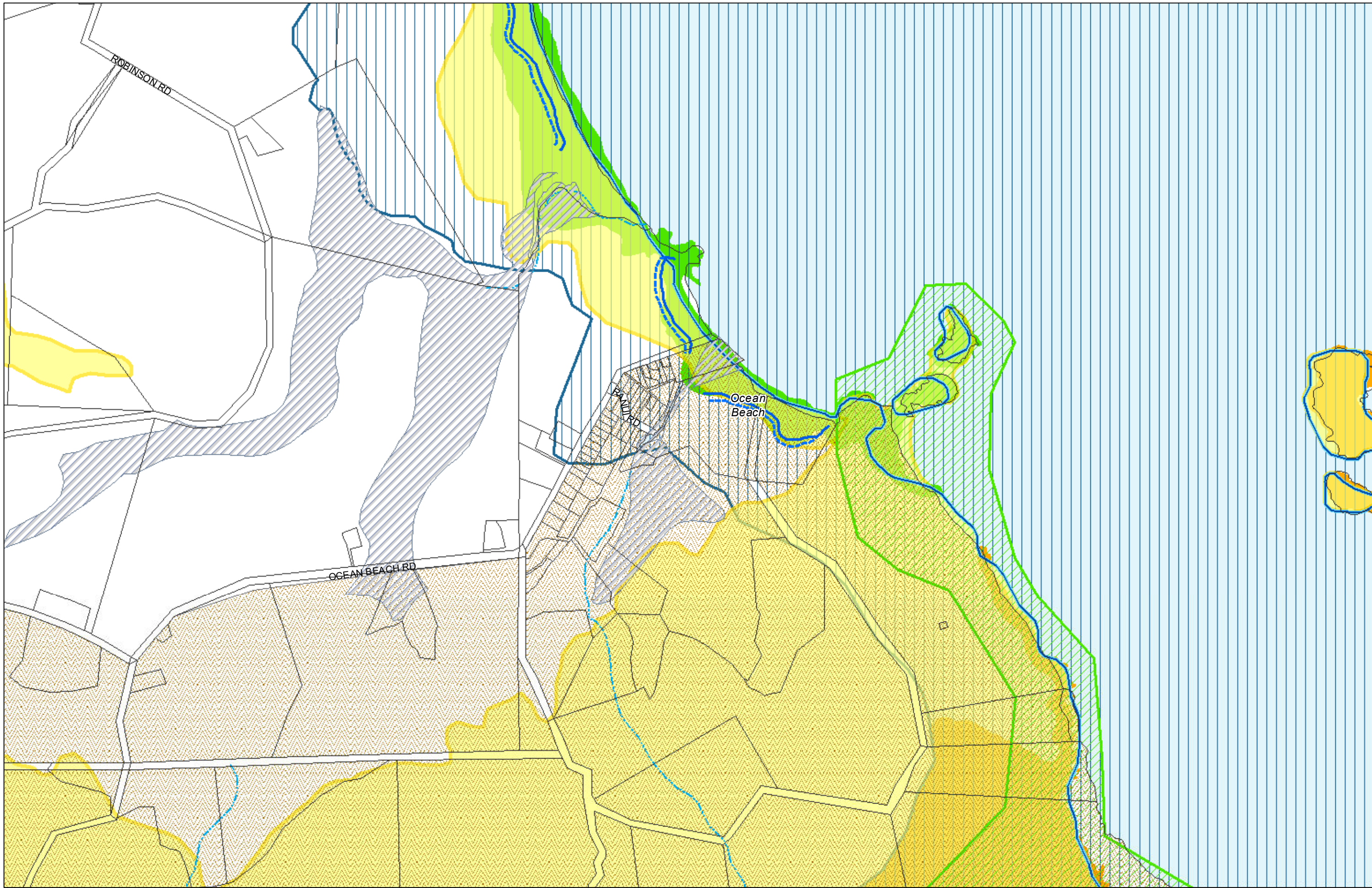
Transpower New Zealand makes no representations about the suitability of any information supplied to Whangarei District Council for any purpose. All intellectual property rights in this Database layer and the data in it being exclusively to Transpower. While all reasonable efforts have been made to ensure that up-to-date information is provided to Whangarei District Council, Transpower New Zealand accepts no responsibility for any errors, omissions or inaccuracies in the information.

### WHANGAREI DISTRICT COUNCIL OPERATIVE PLANNING MAP

#### District-Wide Matters - Map 39 Urquharts Bay





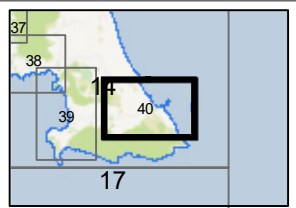


(C) Crown Copyright Reserved.

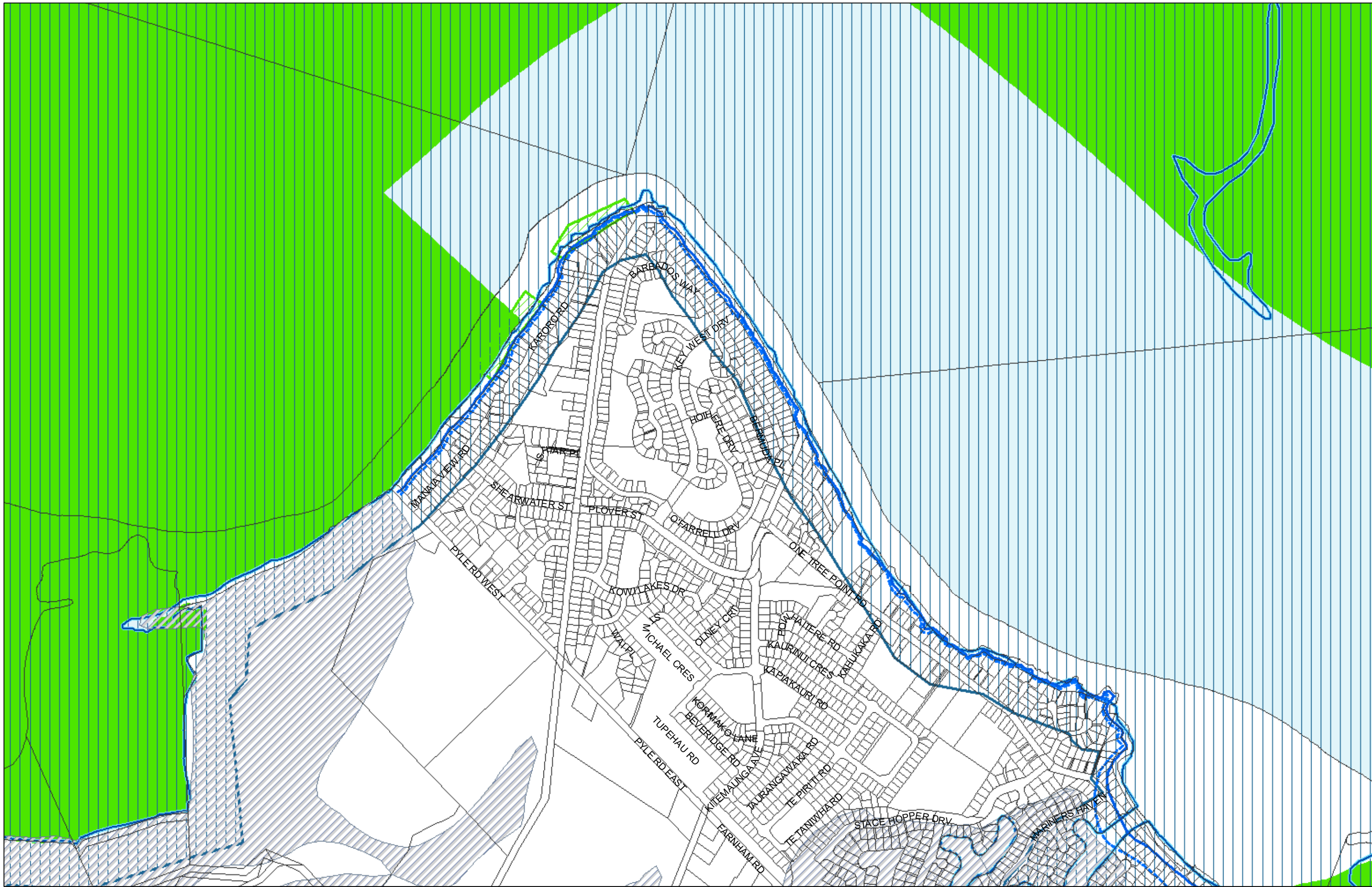
Transpower New Zealand makes no representations about the suitability of any information supplied to Whangarei District Council for any purpose. All intellectual property rights in this Database layer and the data in it being exclusively to Transpower. While all reasonable efforts have been made to ensure that up-to-date information is provided to Whangarei District Council, Transpower New Zealand accepts no responsibility for any errors, omissions or inaccuracies in the information.

**WHANGAREI DISTRICT COUNCIL OPERATIVE PLANNING MAP**

**District-Wide Matters - Map 40  
Ocean Beach**



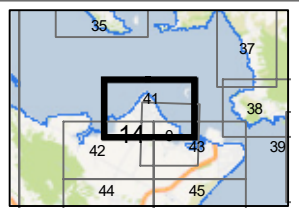
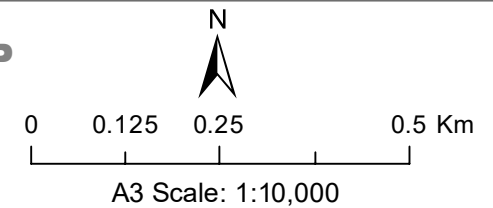




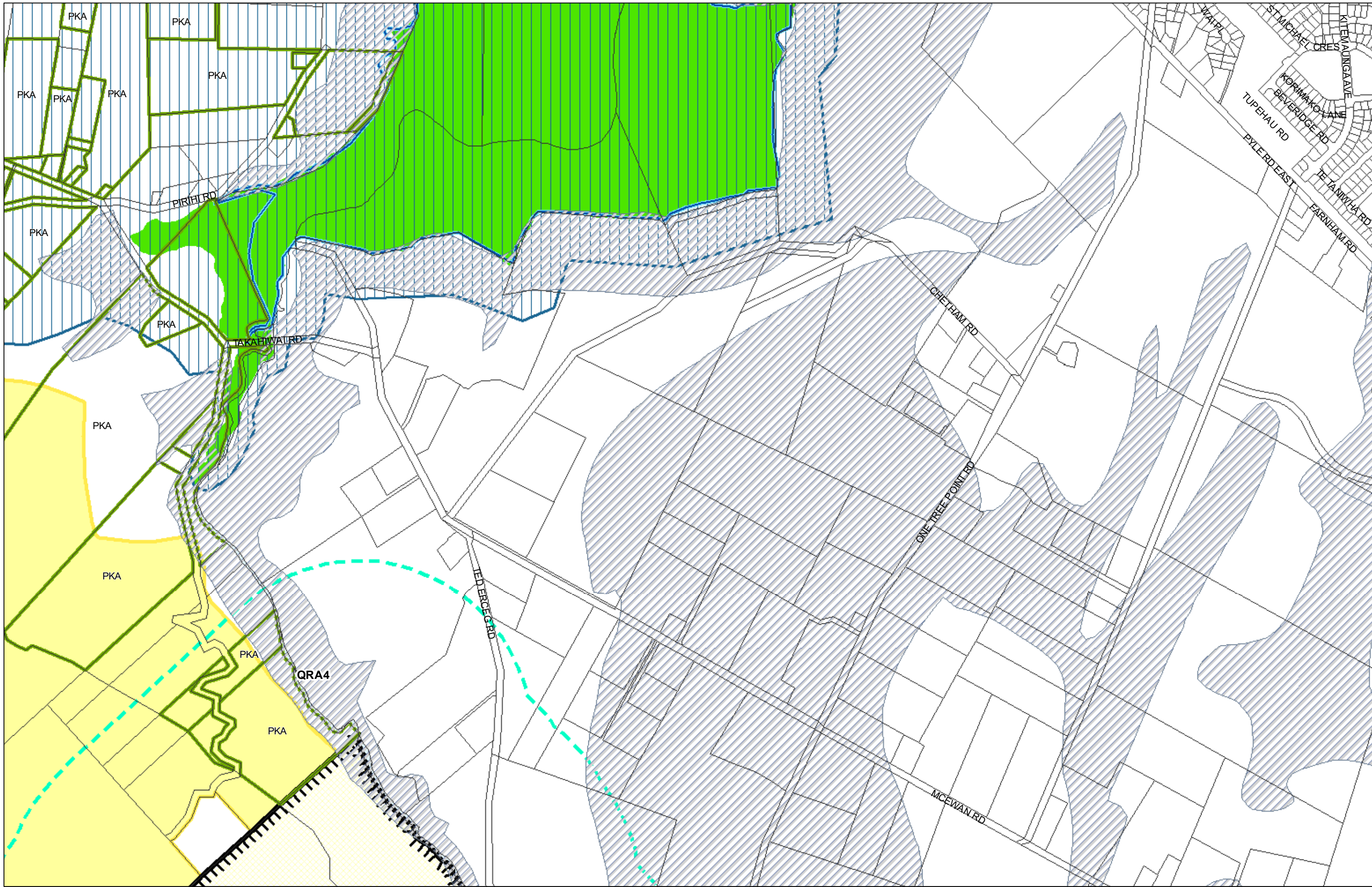
(C) Crown Copyright Reserved.  
 Transpower New Zealand makes no representations about the suitability of any information supplied to Whangarei District Council for any purpose. All intellectual property rights in this Database layer and the data in it being exclusively to Transpower. While all reasonable efforts have been made to ensure that up-to-date information is provided to Whangarei District Council, Transpower New Zealand accepts no responsibility for any errors, omissions or inaccuracies in the information.

**WHANGAREI DISTRICT COUNCIL OPERATIVE PLANNING MAP**

**District-Wide Matters - Map 41  
 One Tree Point**



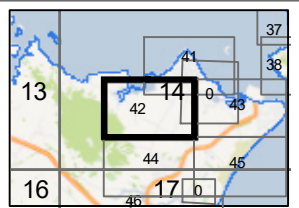
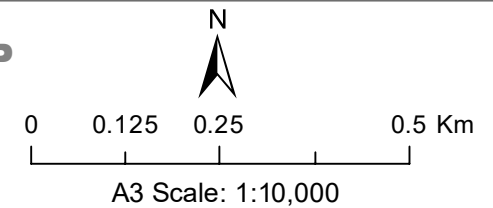




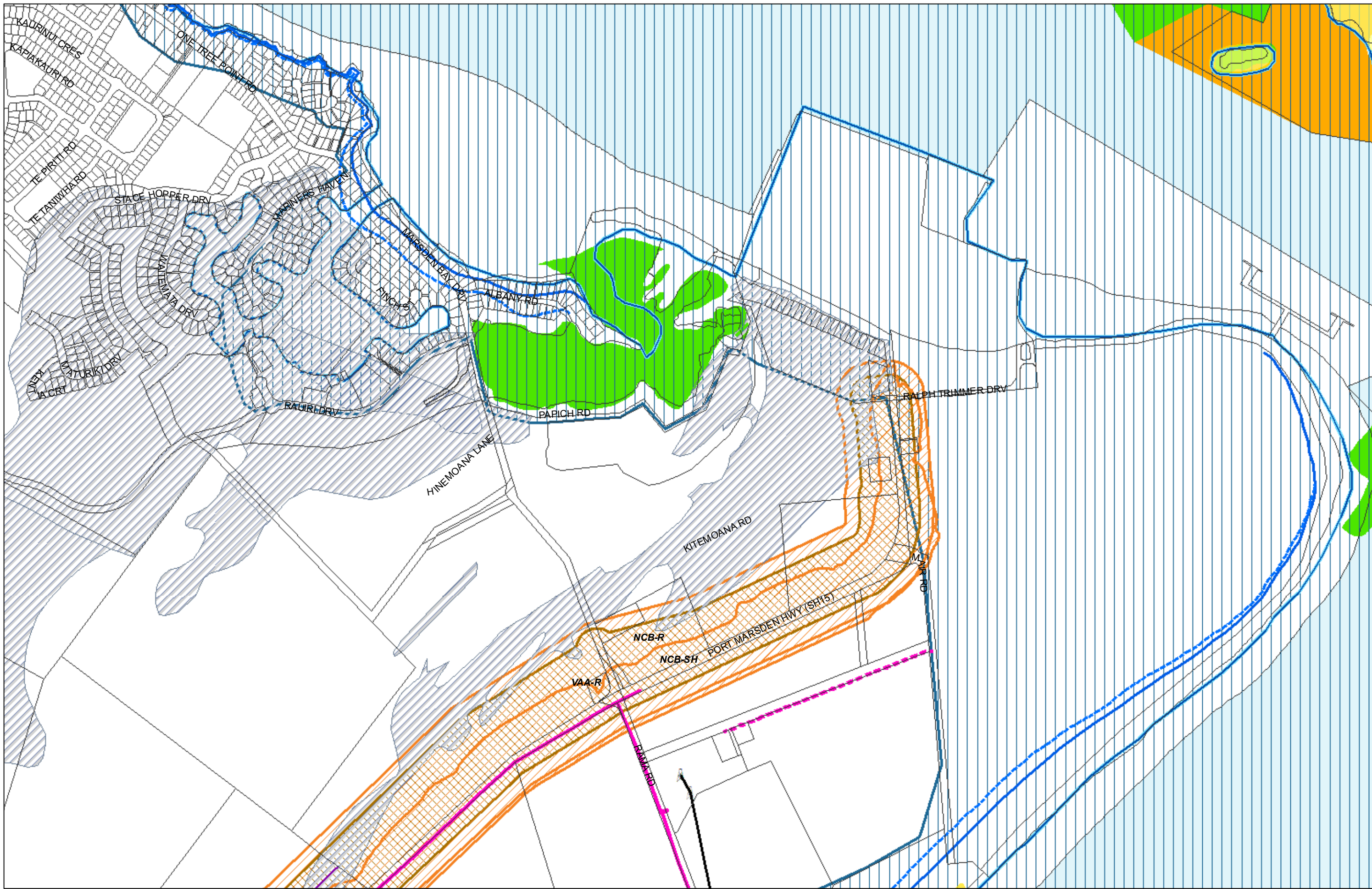
(C) Crown Copyright Reserved.  
 Transpower New Zealand makes no representations about the suitability of any information supplied to Whangarei District Council for any purpose. All intellectual property rights in this Database layer and the data in it being exclusively to Transpower. While all reasonable efforts have been made to ensure that up-to-date information is provided to Whangarei District Council, Transpower New Zealand accepts no responsibility for any errors, omissions or inaccuracies in the information.

**WHANGAREI DISTRICT COUNCIL OPERATIVE PLANNING MAP**

**District-Wide Matters - Map 42  
 Takahiwai**



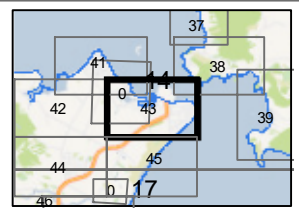
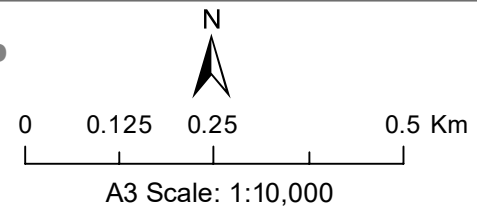




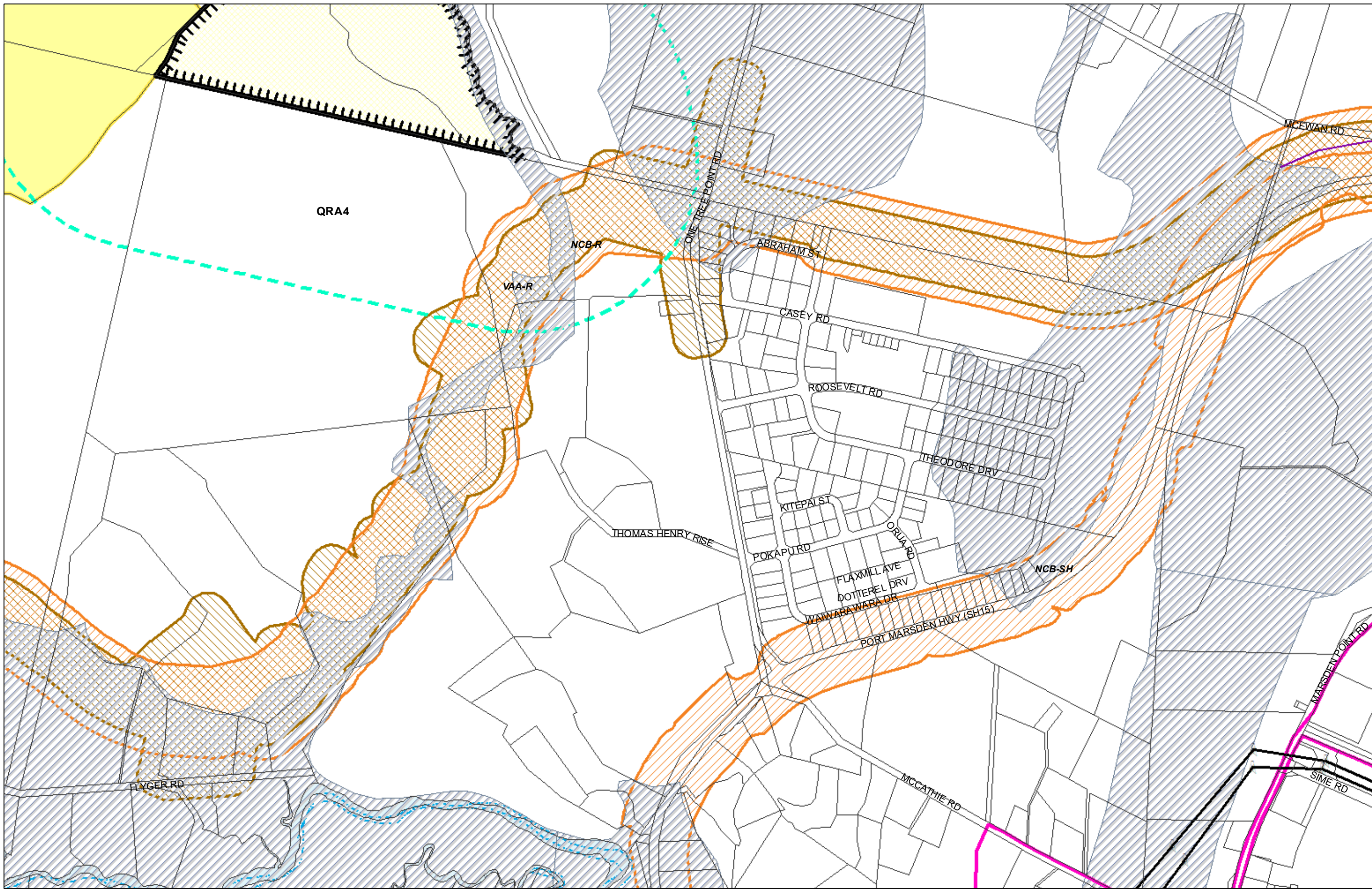
(C) Crown Copyright Reserved.  
 Transpower New Zealand makes no representations about the suitability of any information supplied to Whangarei District Council for any purpose. All intellectual property rights in this Database layer and the data in it being exclusively to Transpower. While all reasonable efforts have been made to ensure that up-to-date information is provided to Whangarei District Council, Transpower New Zealand accepts no responsibility for any errors, omissions or inaccuracies in the information.

**WHANGAREI DISTRICT COUNCIL OPERATIVE PLANNING MAP**

**District-Wide Matters - Map 43  
 Marsden Bay**



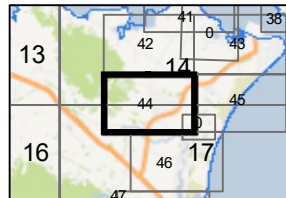
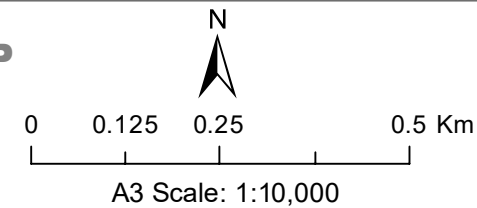




(C) Crown Copyright Reserved.  
 Transpower New Zealand makes no representations about the suitability of any information supplied to Whangarei District Council for any purpose. All intellectual property rights in this Database layer and the data in it being exclusively to Transpower. While all reasonable efforts have been made to ensure that up-to-date information is provided to Whangarei District Council, Transpower New Zealand accepts no responsibility for any errors, omissions or inaccuracies in the information.

**WHANGAREI DISTRICT COUNCIL OPERATIVE PLANNING MAP**

**District-Wide Matters - Map 44  
 Marsden City**



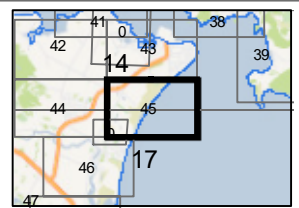
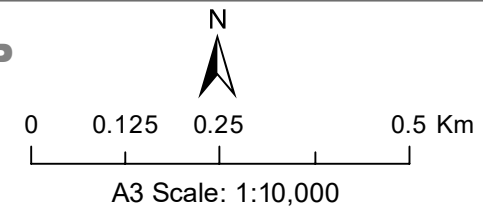




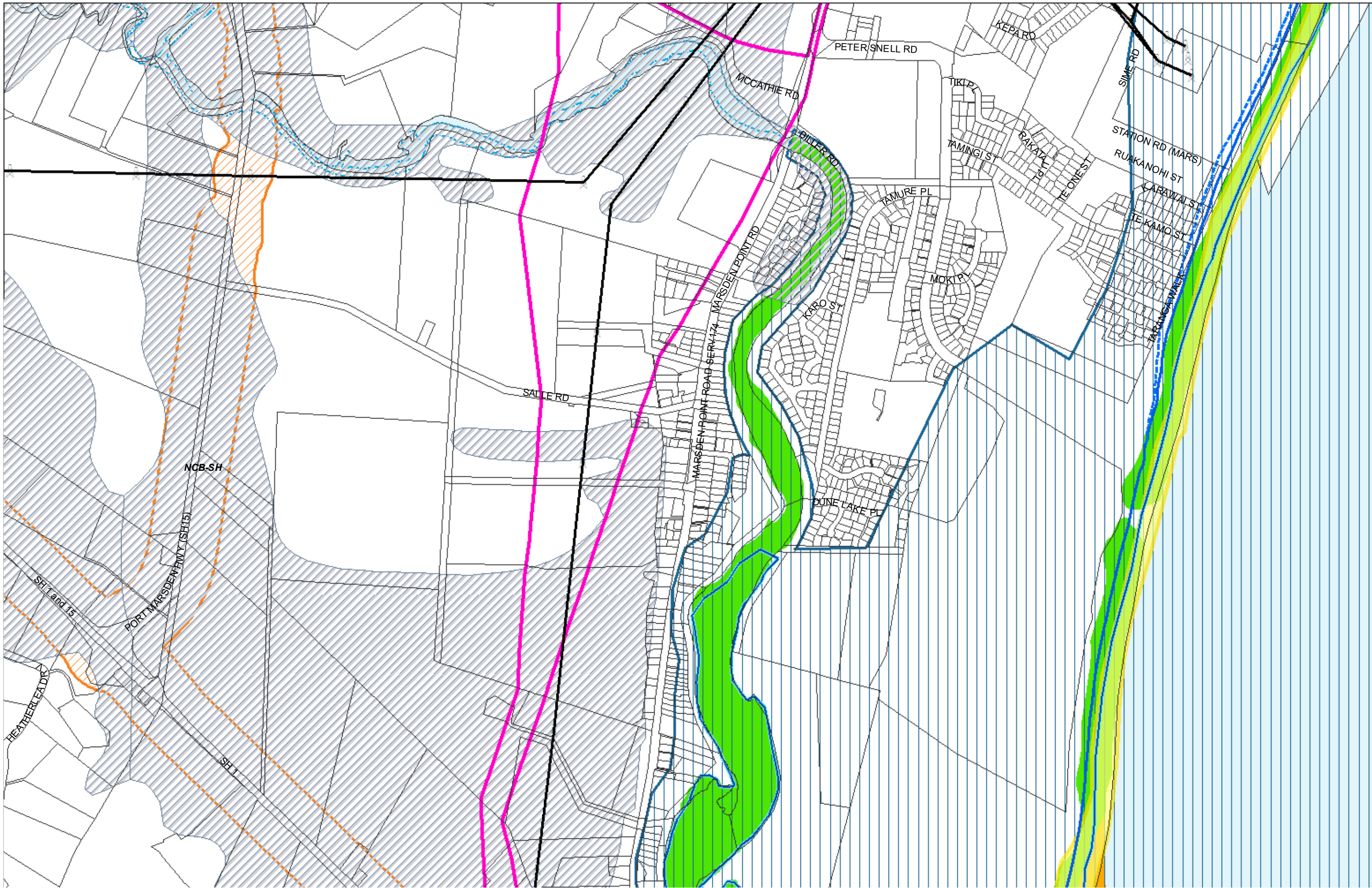
(C) Crown Copyright Reserved.  
 Transpower New Zealand makes no representations about the suitability of any information supplied to Whangarei District Council for any purpose. All intellectual property rights in this Database layer and the data in it belong exclusively to Transpower. While all reasonable efforts have been made to ensure that up-to-date information is provided to Whangarei District Council, Transpower New Zealand accepts no responsibility for any errors, omissions or inaccuracies in the information.

**WHANGAREI DISTRICT COUNCIL OPERATIVE PLANNING MAP**

**District-Wide Matters - Map 45  
 Marsden**



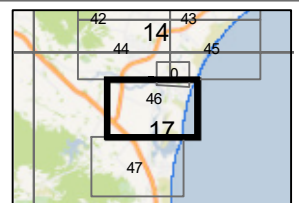
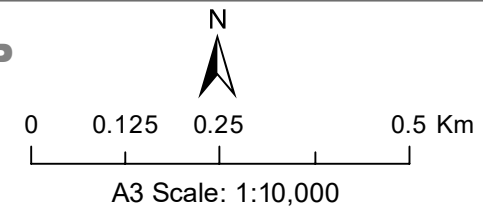




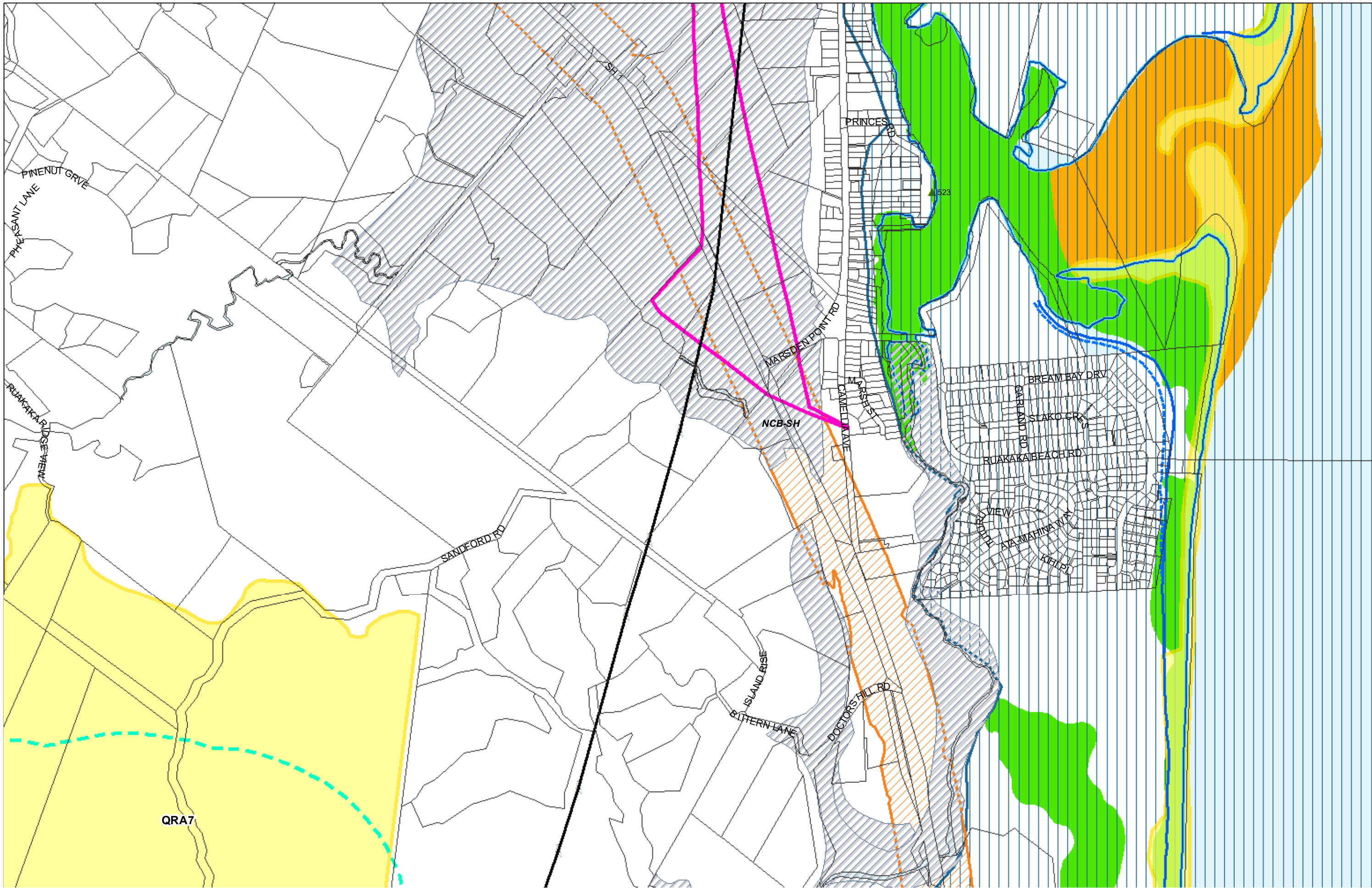
(C) Crown Copyright Reserved.  
 Transpower New Zealand makes no representations about the suitability of any information supplied to Whangarei District Council for any purpose. All intellectual property rights in this Database layer and the data in it being exclusively to Transpower. While all reasonable efforts have been made to ensure that up-to-date information is provided to Whangarei District Council, Transpower New Zealand accepts no responsibility for any errors, omissions or inaccuracies in the information.

**WHANGAREI DISTRICT COUNCIL OPERATIVE PLANNING MAP**

**District-Wide Matters - Map 46  
 Ruakaka**





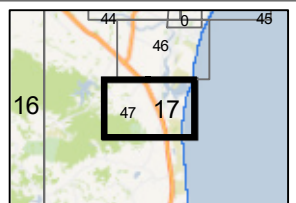


(C) Crown Copyright Reserved.

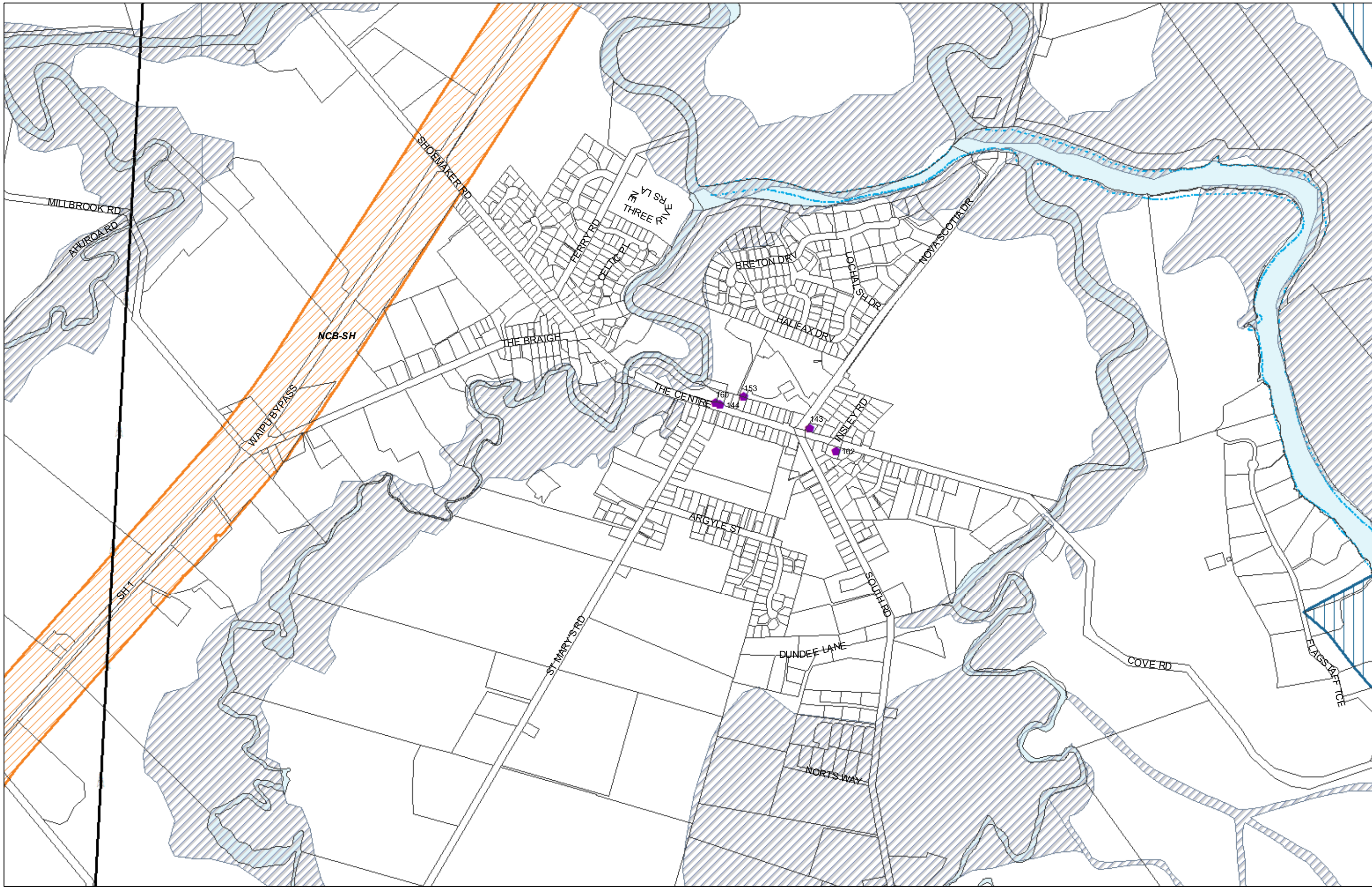
Transpower New Zealand makes no representations about the suitability of any information supplied to Whangarei District Council for any purpose. All intellectual property rights in this Database layer and the data in it being exclusively to Transpower. While all reasonable efforts have been made to ensure that up-to-date information is provided to Whangarei District Council, Transpower New Zealand accepts no responsibility for any errors, omissions or inaccuracies in the information.

### WHANGAREI DISTRICT COUNCIL OPERATIVE PLANNING MAP

#### District-Wide Matters - Map 47 Ruakaka





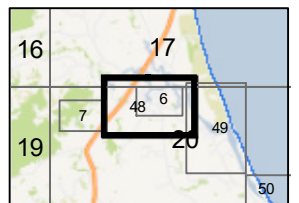


(C) Crown Copyright Reserved.

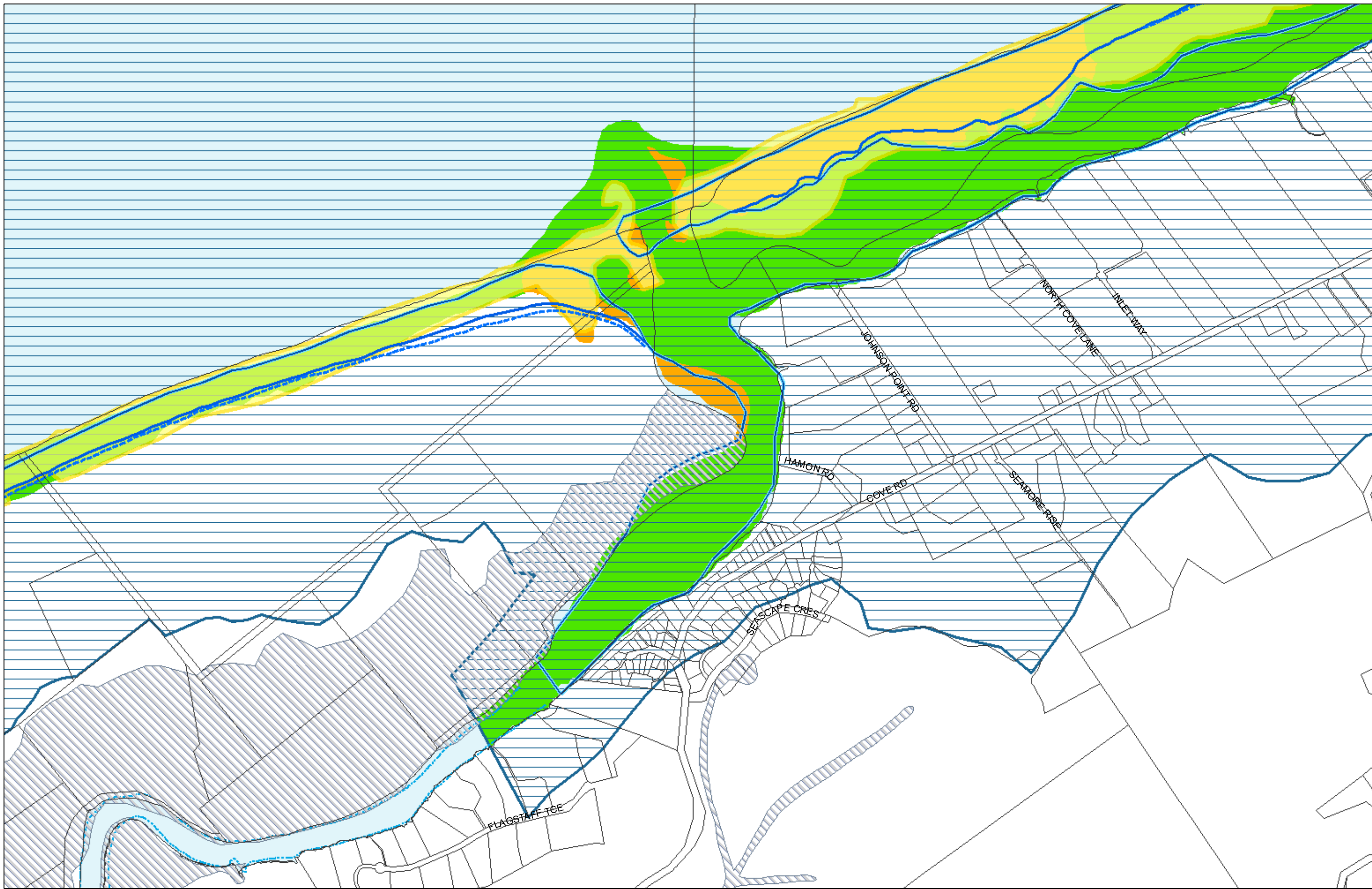
Transpower New Zealand makes no representations about the suitability of any information supplied to Whangarei District Council for any purpose. All intellectual property rights in this Database layer and the data in it being exclusively to Transpower. While all reasonable efforts have been made to ensure that up-to-date information is provided to Whangarei District Council, Transpower New Zealand accepts no responsibility for any errors, omissions or inaccuracies in the information.

### WHANGAREI DISTRICT COUNCIL OPERATIVE PLANNING MAP

#### District-Wide Matters - Map 48 Waipu





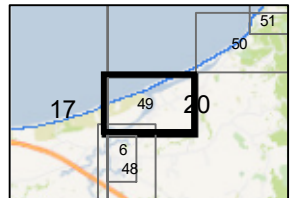
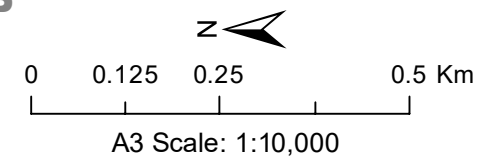


(C) Crown Copyright Reserved.

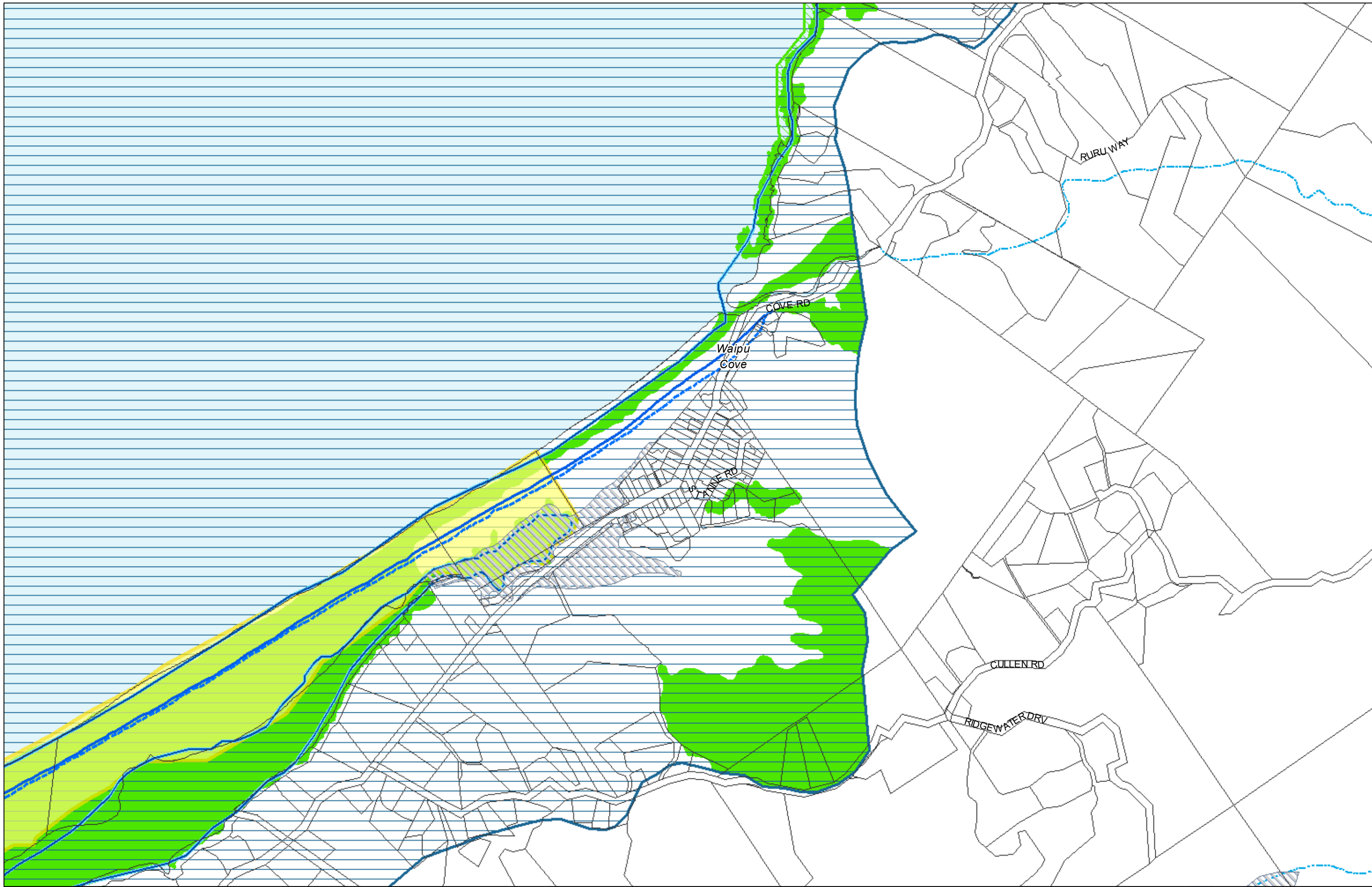
Transpower New Zealand makes no representations about the suitability of any information supplied to Whangarei District Council for any purpose. All intellectual property rights in this Database layer and the data in it being exclusively to Transpower. While all reasonable efforts have been made to ensure that up-to-date information is provided to Whangarei District Council, Transpower New Zealand accepts no responsibility for any errors, omissions or inaccuracies in the information.

**WHANGAREI DISTRICT COUNCIL OPERATIVE PLANNING MAP**

**District-Wide Matters - Map 49  
Waipu River Mouth**





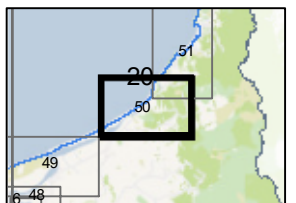
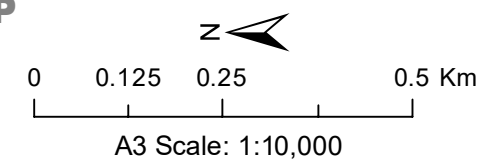


(C) Crown Copyright Reserved.

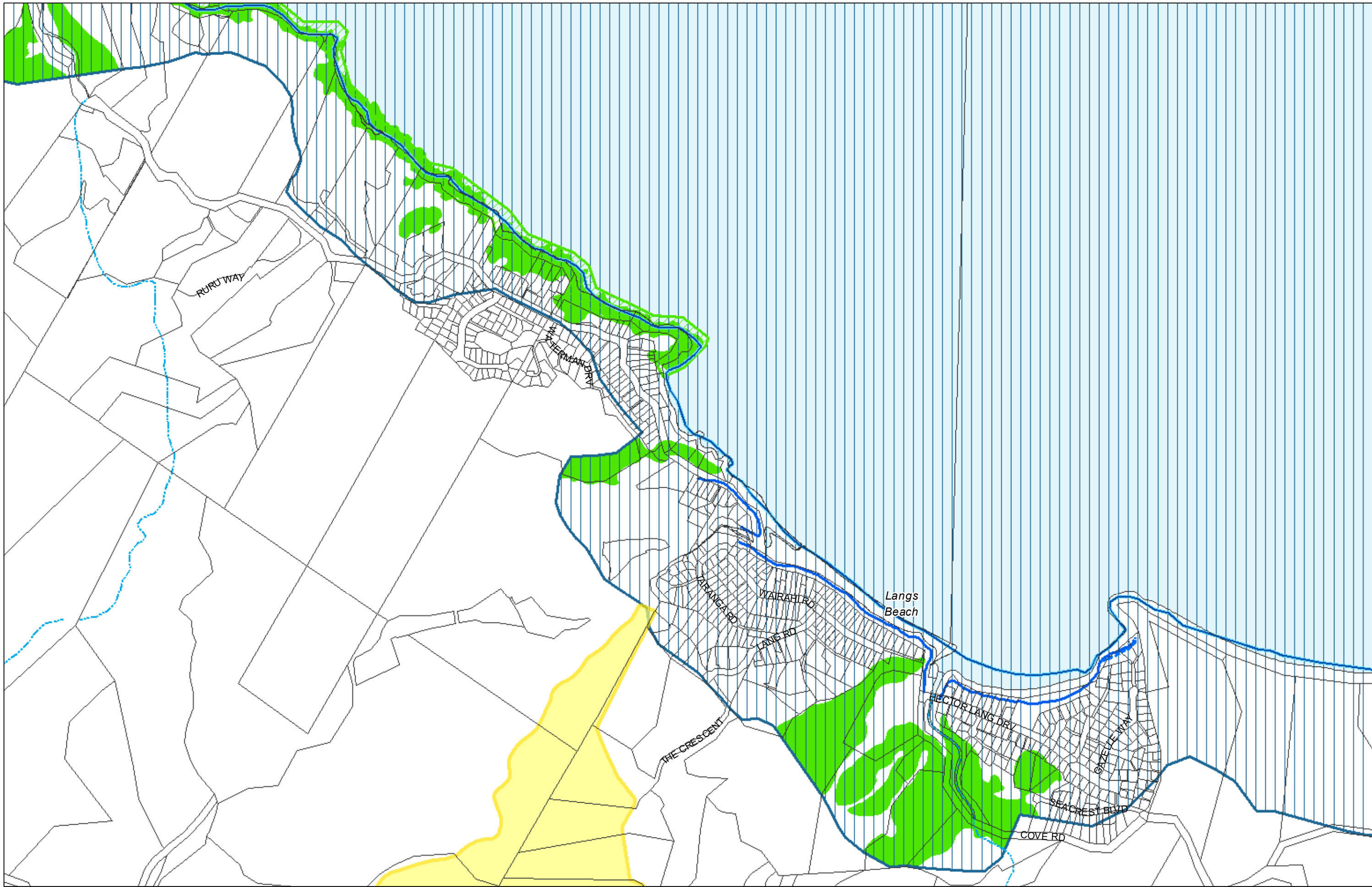
Transpower New Zealand makes no representations about the suitability of any information supplied to Whangarei District Council for any purpose. All intellectual property rights in this Database layer and the data in it being exclusively to Transpower. While all reasonable efforts have been made to ensure that up-to-date information is provided to Whangarei District Council, Transpower New Zealand accepts no responsibility for any errors, omissions or inaccuracies in the information.

**WHANGAREI DISTRICT COUNCIL OPERATIVE PLANNING MAP**

**District-Wide Matters - Map 50  
Waipu Cove**





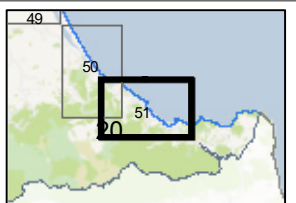
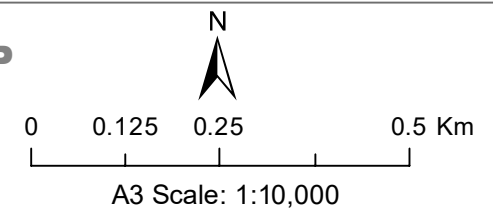


(C) Crown Copyright Reserved.

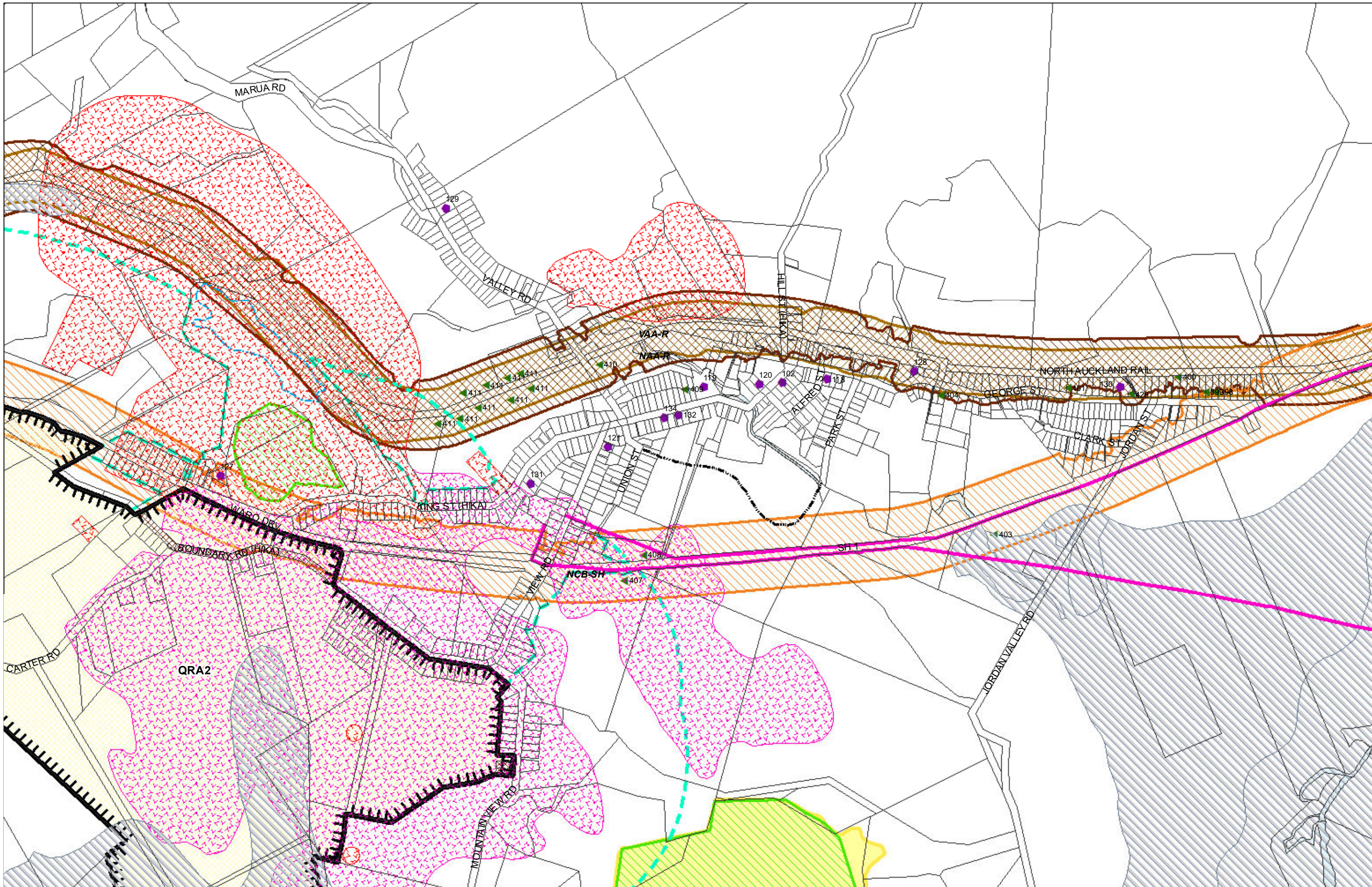
Transpower New Zealand makes no representations about the suitability of any information supplied to Whangarei District Council for any purpose. All intellectual property rights in this Database layer and the data in it being exclusively to Transpower. While all reasonable efforts have been made to ensure that up-to-date information is provided to Whangarei District Council, Transpower New Zealand accepts no responsibility for any errors, omissions or inaccuracies in the information.

**WHANGAREI DISTRICT COUNCIL OPERATIVE PLANNING MAP**

**District-Wide Matters - Map 51  
Langs Beach**



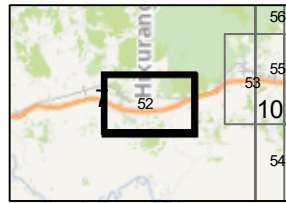
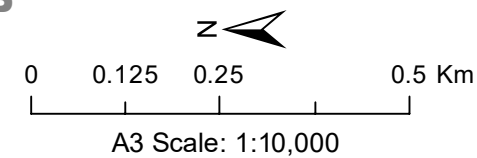




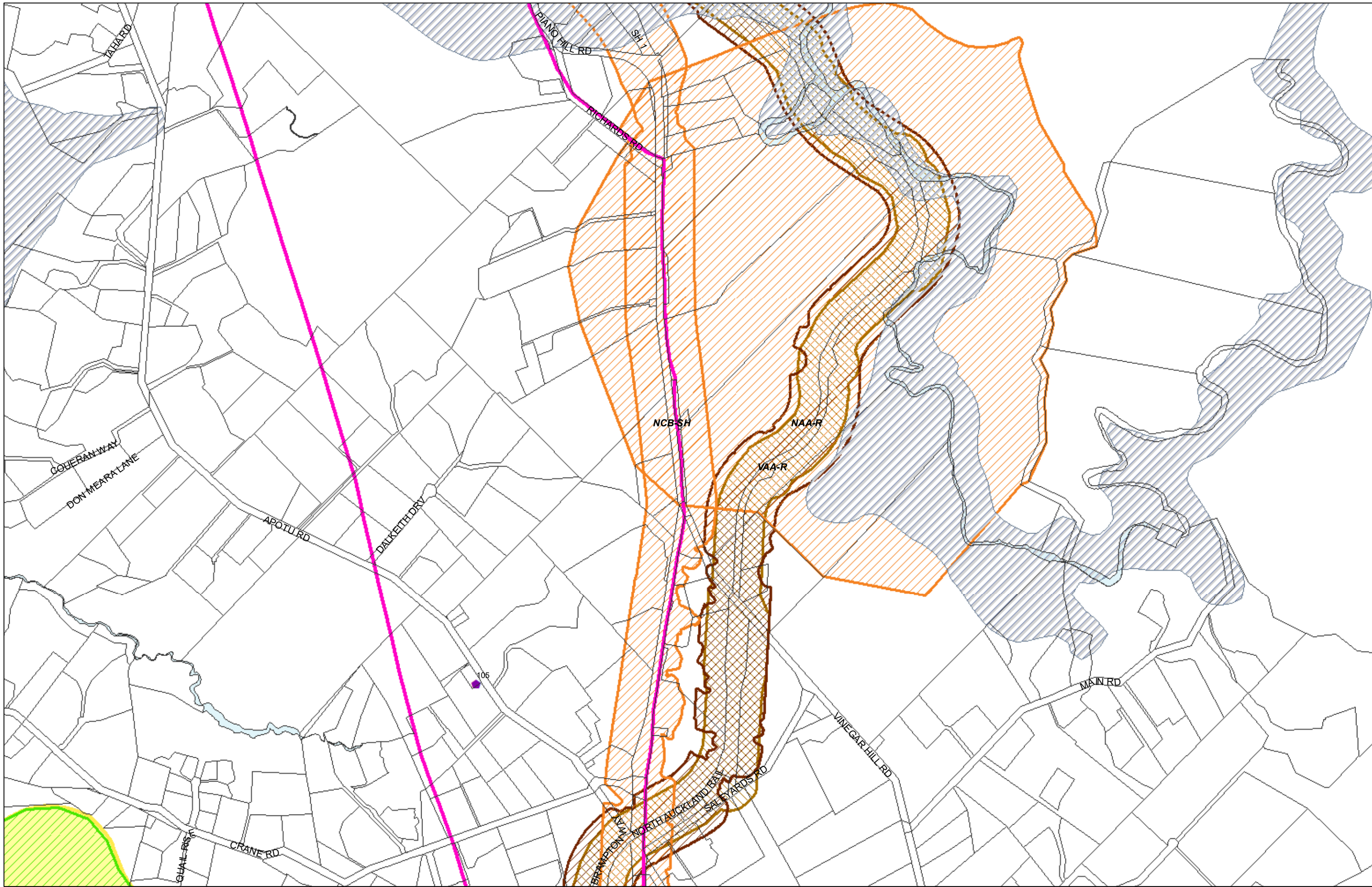
(C) Crown Copyright Reserved.  
 Transpower New Zealand makes no representations about the suitability of any information supplied to Whangarei District Council for any purpose. All intellectual property rights in this Database layer and the data in it being exclusively to Transpower. While all reasonable efforts have been made to ensure that up-to-date information is provided to Whangarei District Council, Transpower New Zealand accepts no responsibility for any errors, omissions or inaccuracies in the information.

**WHANGAREI DISTRICT COUNCIL OPERATIVE PLANNING MAP**

**District-Wide Matters - Map 52  
 Hikurangi**





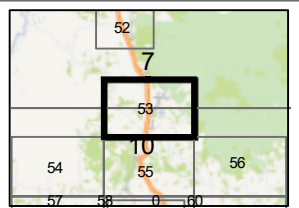


(C) Crown Copyright Reserved.

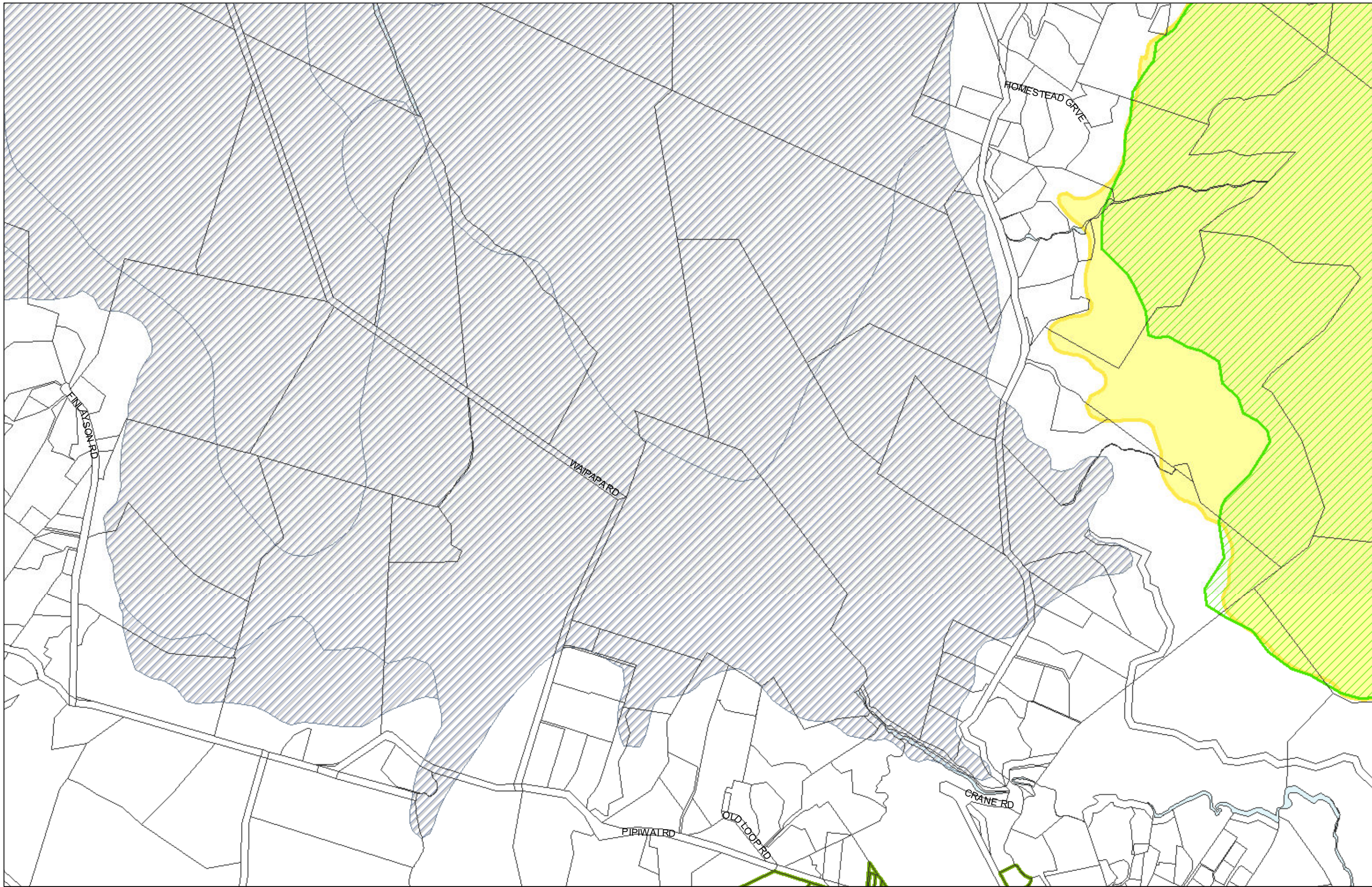
Transpower New Zealand makes no representations about the suitability of any information supplied to Whangarei District Council for any purpose. All intellectual property rights in this Database layer and the data in it being exclusively to Transpower. While all reasonable efforts have been made to ensure that up-to-date information is provided to Whangarei District Council, Transpower New Zealand accepts no responsibility for any errors, omissions or inaccuracies in the information.

### WHANGAREI DISTRICT COUNCIL OPERATIVE PLANNING MAP

#### District-Wide Matters - Map 53 Kauri





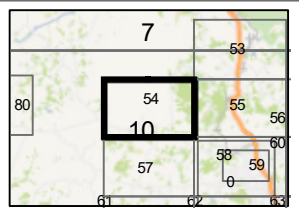


(C) Crown Copyright Reserved.

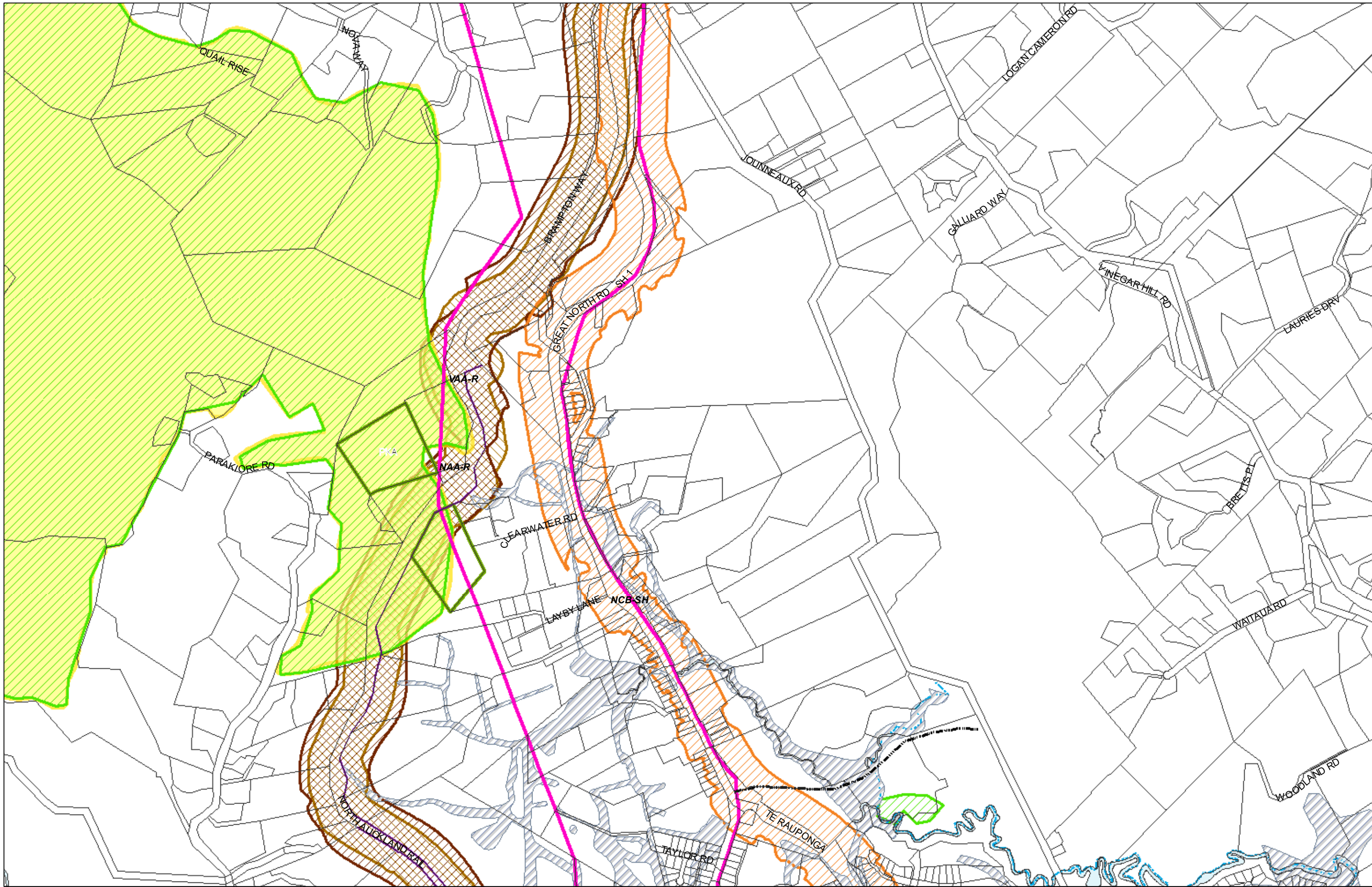
Transpower New Zealand makes no representations about the suitability of any information supplied to Whangarei District Council for any purpose. All intellectual property rights in this Database layer and the data in it being exclusively to Transpower. While all reasonable efforts have been made to ensure that up-to-date information is provided to Whangarei District Council, Transpower New Zealand accepts no responsibility for any errors, omissions or inaccuracies in the information.

**WHANGAREI DISTRICT COUNCIL OPERATIVE PLANNING MAP**

**District-Wide Matters - Map 54  
Ngararatunua**





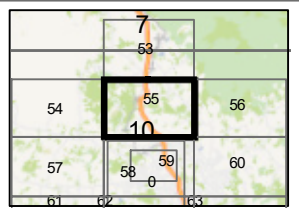


(C) Crown Copyright Reserved.

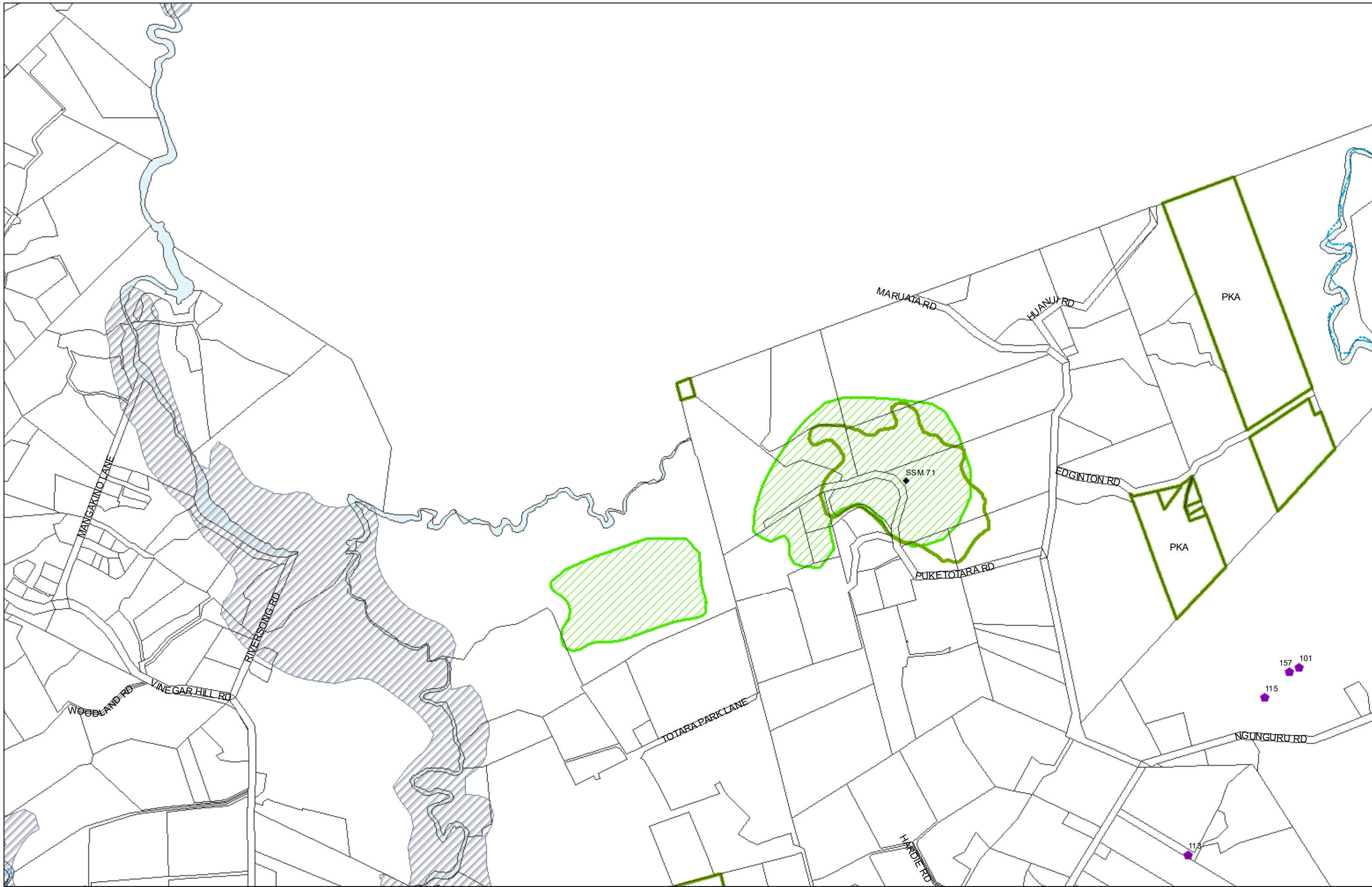
Transpower New Zealand makes no representations about the suitability of any information supplied to Whangarei District Council for any purpose. All intellectual property rights in this Database layer and the data in it being exclusively to Transpower. While all reasonable efforts have been made to ensure that up-to-date information is provided to Whangarei District Council, Transpower New Zealand accepts no responsibility for any errors, omissions or inaccuracies in the information.

### WHANGAREI DISTRICT COUNCIL OPERATIVE PLANNING MAP

#### District-Wide Matters - Map 55 Springs Flat





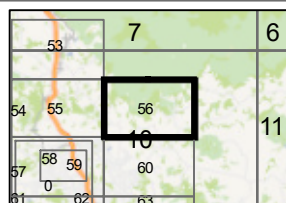


(C) Crown Copyright Reserved.

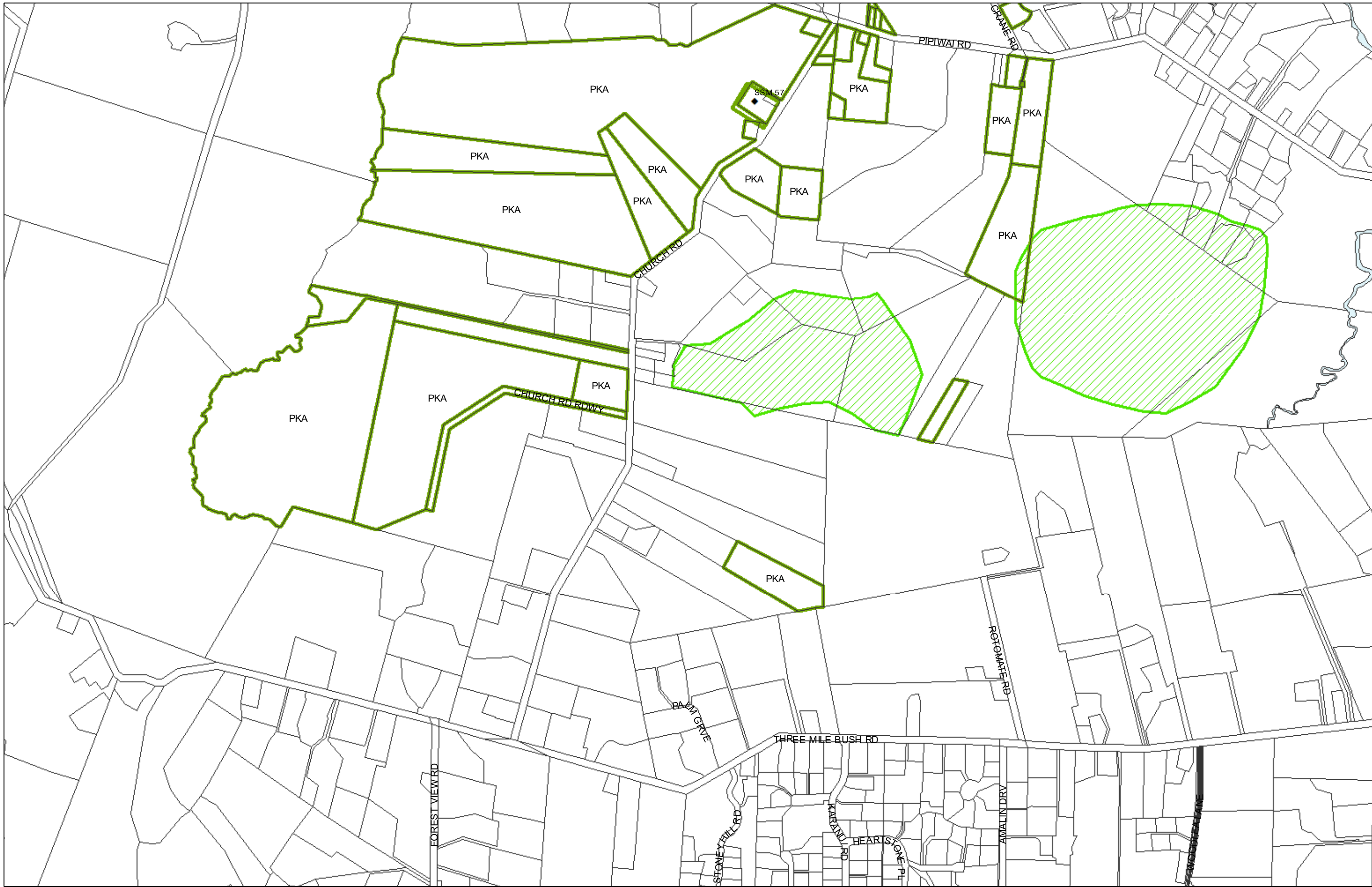
Transpower New Zealand makes no representations about the suitability of any information supplied to Whangarei District Council for any purpose. All intellectual property rights in this Database layer and the data in it being exclusively to Transpower. While all reasonable efforts have been made to ensure that up-to-date information is provided to Whangarei District Council, Transpower New Zealand accepts no responsibility for any errors, omissions or inaccuracies in the information.

**WHANGAREI DISTRICT COUNCIL OPERATIVE PLANNING MAP**

**District-Wide Matters - Map 56  
Tikipunga North**





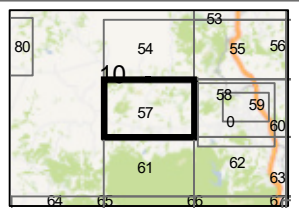


(C) Crown Copyright Reserved.

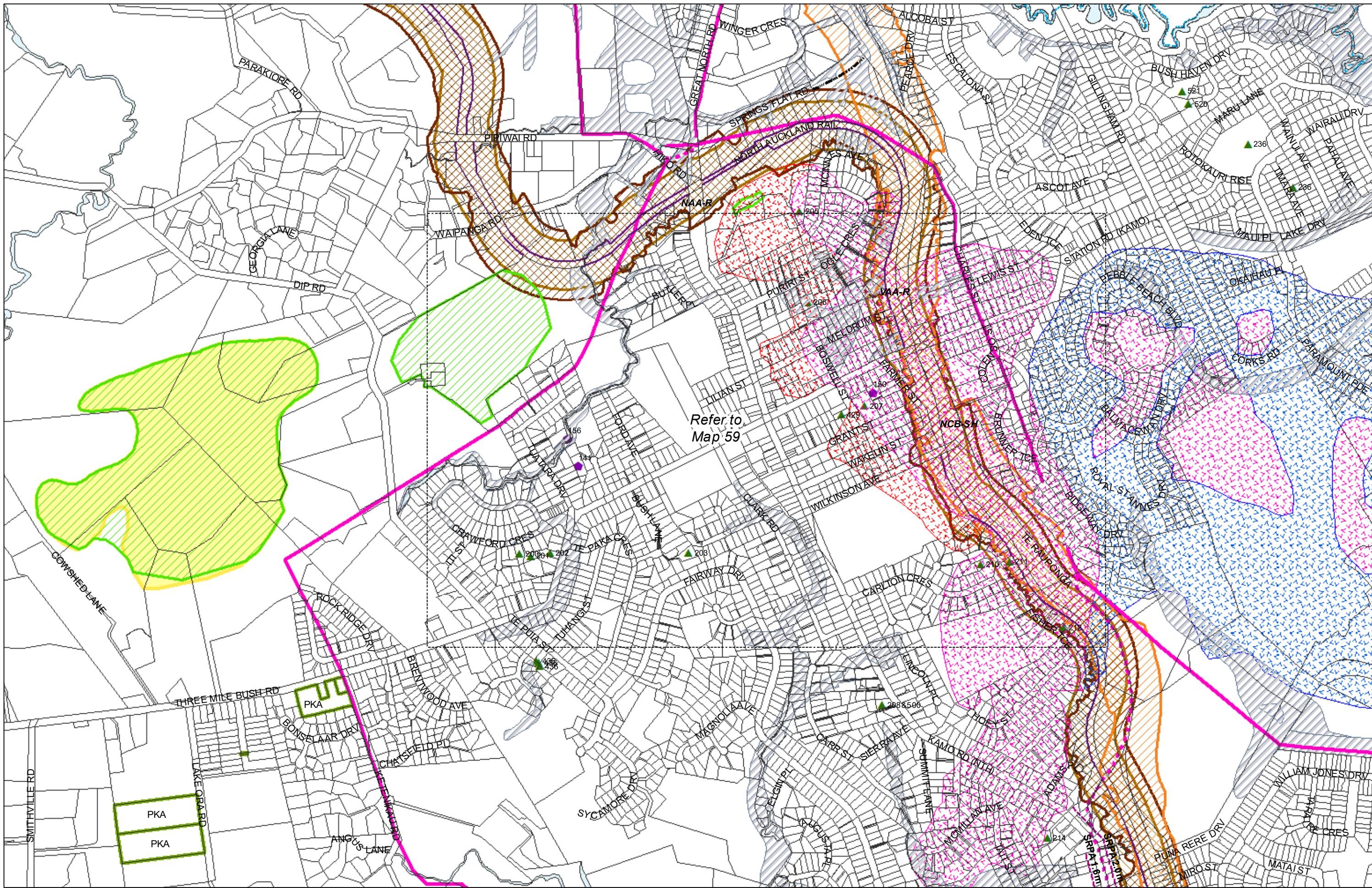
Transpower New Zealand makes no representations about the suitability of any information supplied to Whangarei District Council for any purpose. All intellectual property rights in this Database layer and the data in it being exclusively to Transpower. While all reasonable efforts have been made to ensure that up-to-date information is provided to Whangarei District Council, Transpower New Zealand accepts no responsibility for any errors, omissions or inaccuracies in the information.

### WHANGAREI DISTRICT COUNCIL OPERATIVE PLANNING MAP

#### District-Wide Matters - Map 57 Ngararatunua







Refer to  
Map 59

PKA

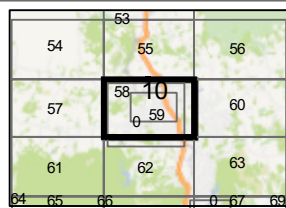
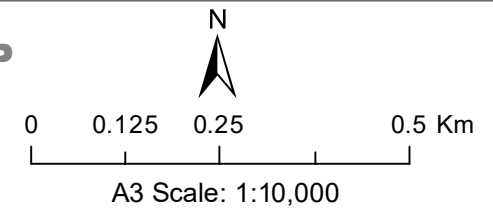
PKA  
PKA



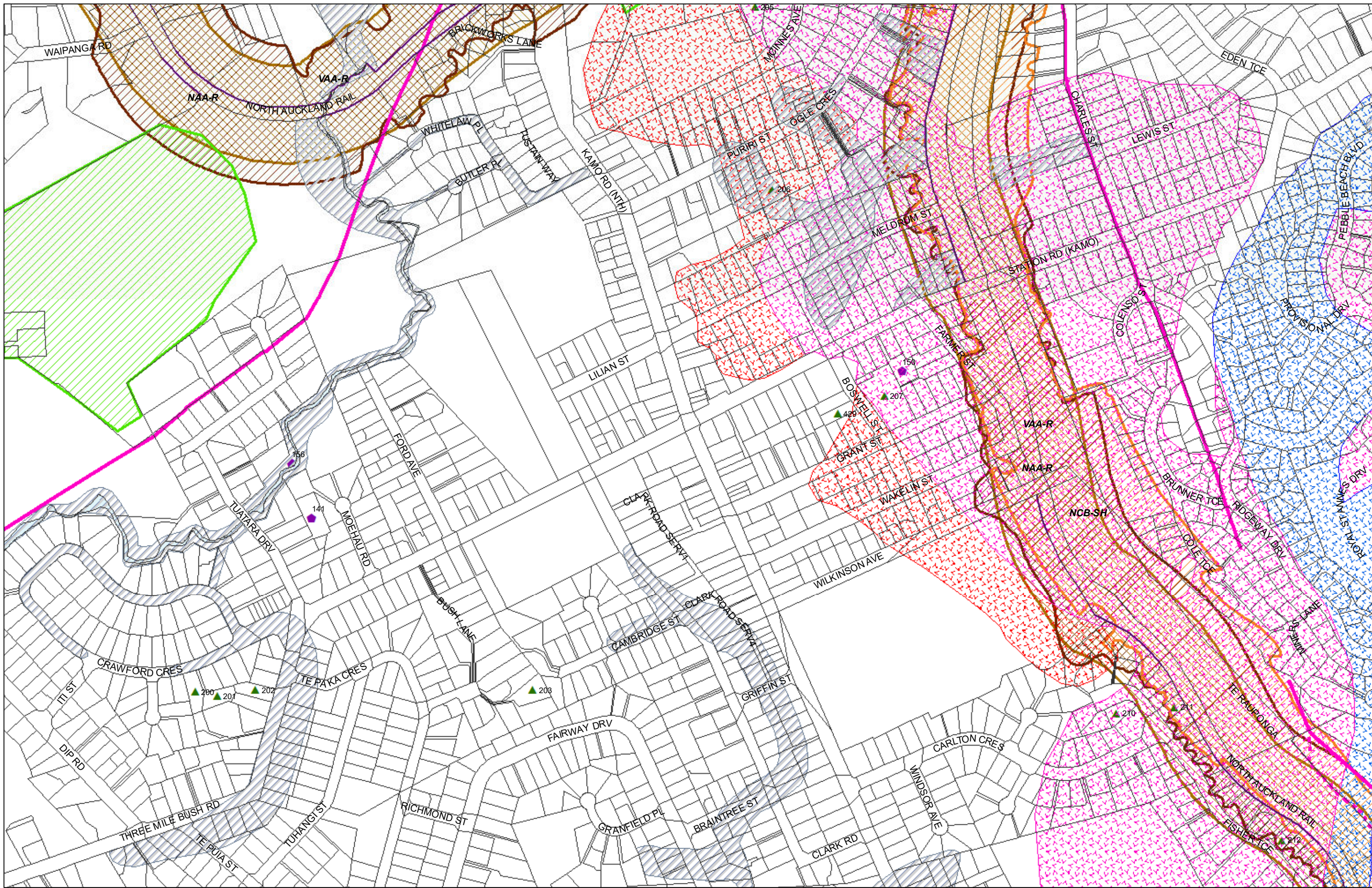
(C) Crown Copyright Reserved.  
Transpower New Zealand makes no representations about the suitability of any information supplied to Whangarei District Council for any purpose. All intellectual property rights in this Database layer and the data in it being exclusively to Transpower. While all reasonable efforts have been made to ensure that up-to-date information is provided by Whangarei District Council, Transpower New Zealand accepts no responsibility for any errors, omissions or inaccuracies in the information.

### WHANGAREI DISTRICT COUNCIL OPERATIVE PLANNING MAP

#### District-Wide Matters - Map 58 Kamo

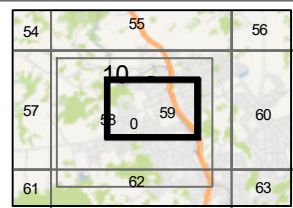
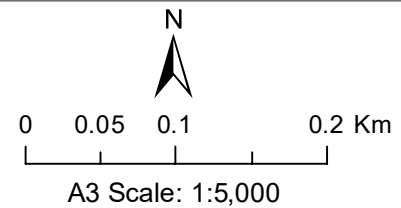




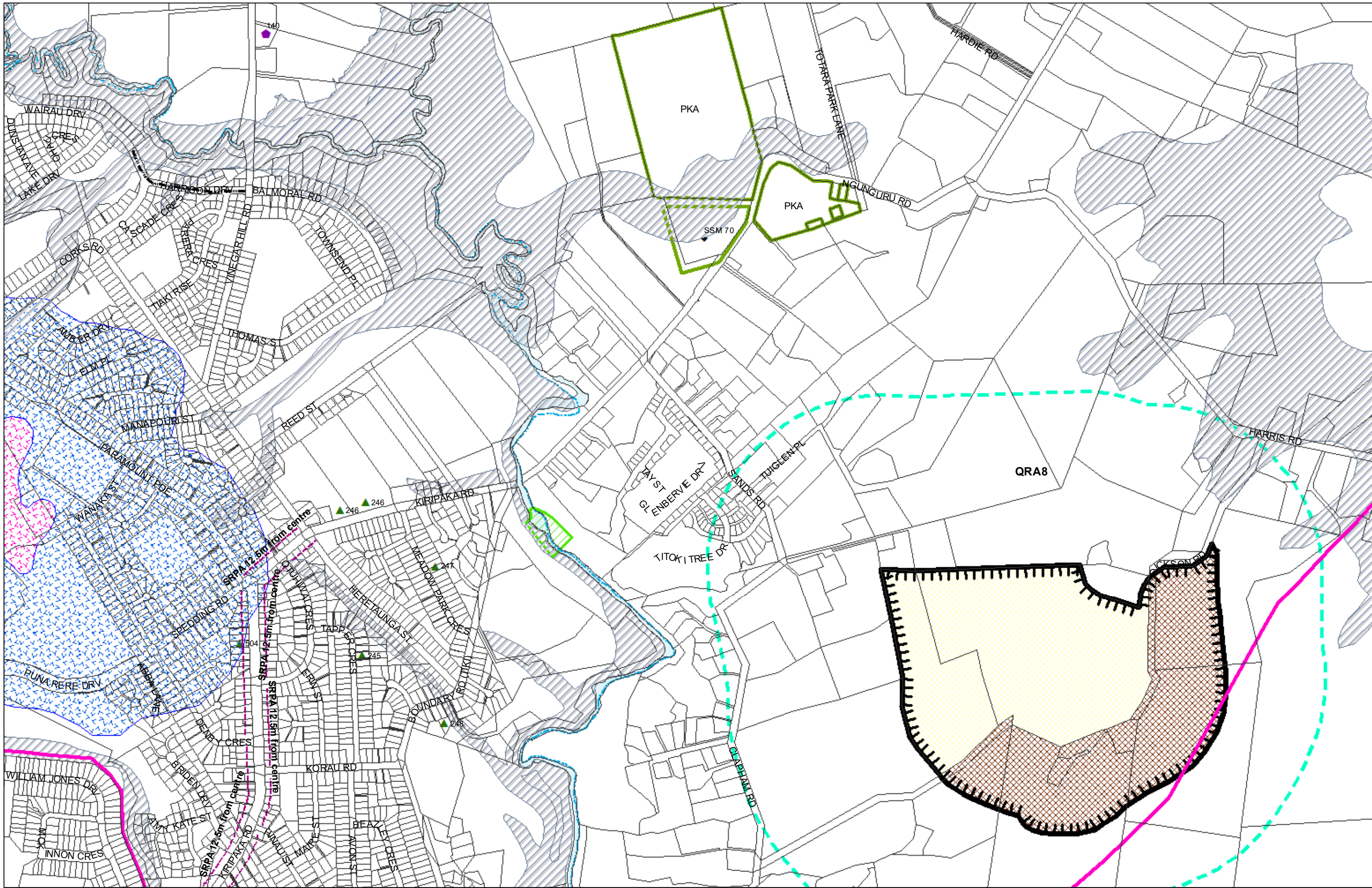


(C) Crown Copyright Reserved.  
 Transpower New Zealand makes no representations about the suitability of any information supplied to Whangarei District Council for any purpose. All intellectual property rights in this Database layer and the data in it being exclusively to Transpower. While all reasonable efforts have been made to ensure that up-to-date information is provided to Whangarei District Council, Transpower New Zealand accepts no responsibility for any errors, omissions or inaccuracies in the information.

**WHANGAREI DISTRICT COUNCIL OPERATIVE PLANNING MAP**  
**District-Wide Matters - Map 59**  
**Kamo East**





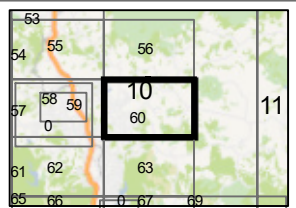


(C) Crown Copyright Reserved.

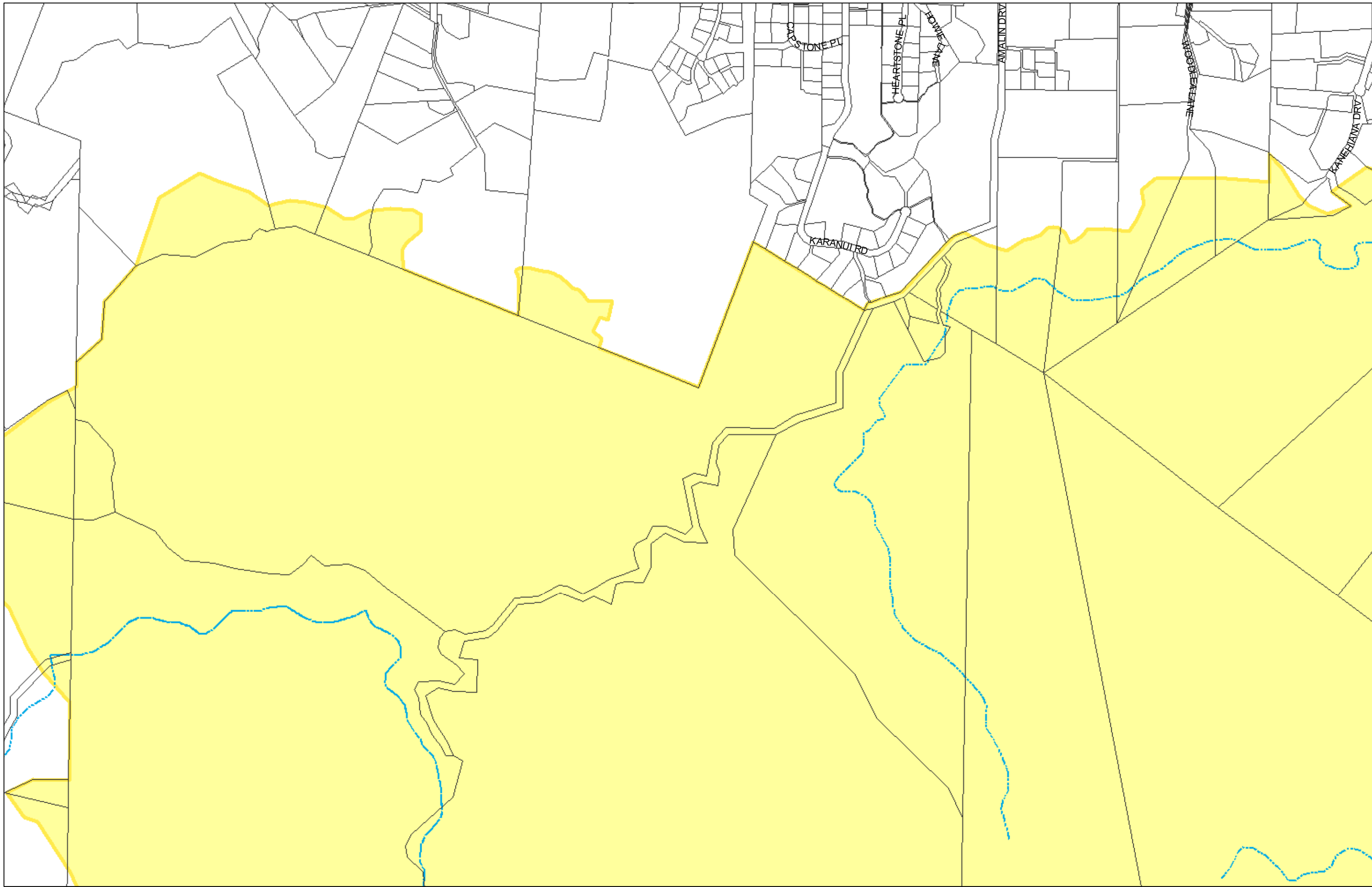
Transpower New Zealand makes no representations about the suitability of any information supplied to Whangarei District Council for any purpose. All intellectual property rights in this Database layer and the data in it being exclusively to Transpower. While all reasonable efforts have been made to ensure that up-to-date information is provided to Whangarei District Council, Transpower New Zealand accepts no responsibility for any errors, omissions or inaccuracies in the information.

### WHANGAREI DISTRICT COUNCIL OPERATIVE PLANNING MAP

#### District-Wide Matters - Map 60 Tikipunga





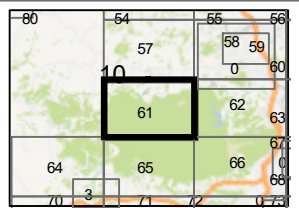


(C) Crown Copyright Reserved.

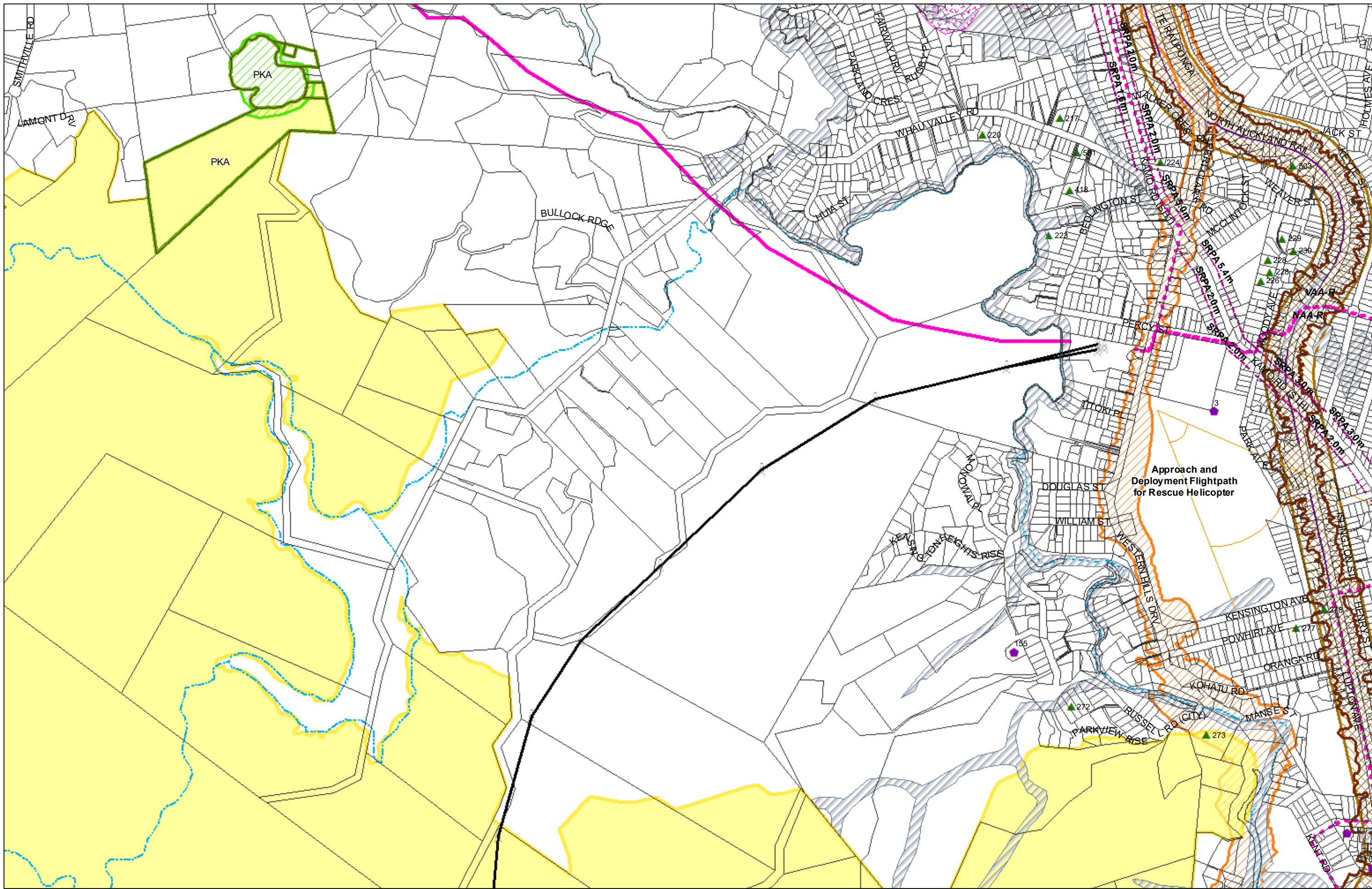
Transpower New Zealand makes no representations about the suitability of any information supplied to Whangarei District Council for any purpose. All intellectual property rights in this Database layer and the data in it being exclusively to Transpower. While all reasonable efforts have been made to ensure that up-to-date information is provided to Whangarei District Council, Transpower New Zealand accepts no responsibility for any errors, omissions or inaccuracies in the information.

### WHANGAREI DISTRICT COUNCIL OPERATIVE PLANNING MAP

#### District-Wide Matters - Map 61 Three Mile Bush



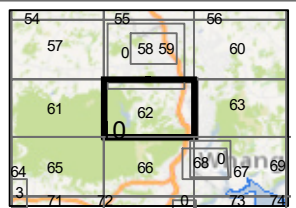
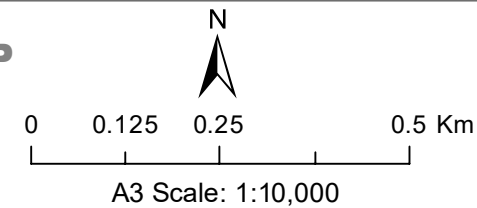




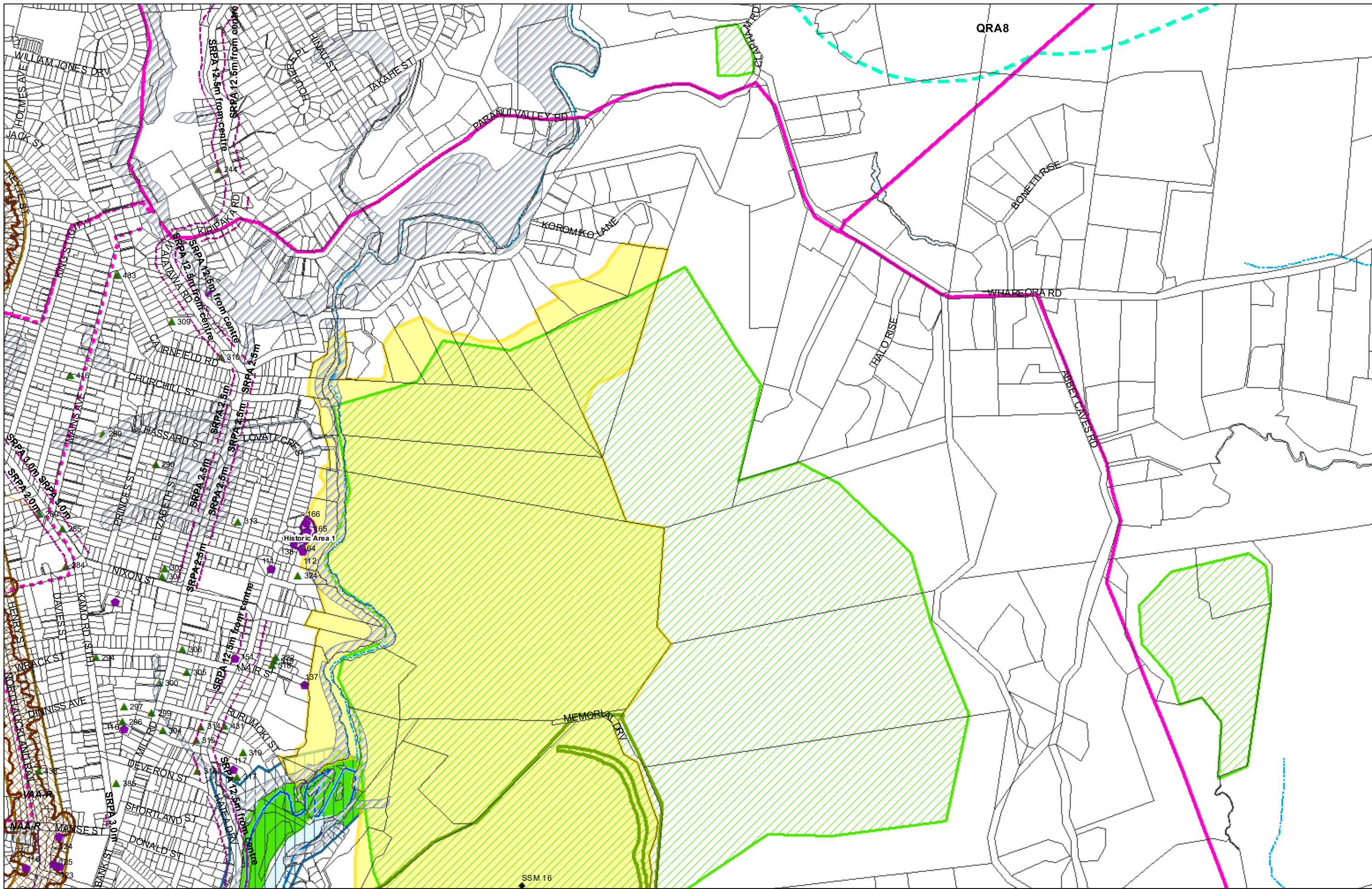
(C) Crown Copyright Reserved.  
 Transpower New Zealand makes no representations about the suitability of any information supplied to Whangarei District Council for any purpose. All intellectual property rights in this Database layer and the data in it being exclusively to Transpower. While all reasonable efforts have been made to ensure that up-to-date information is provided to Whangarei District Council, Transpower New Zealand accepts no responsibility for any errors, omissions or inaccuracies in the information.

### WHANGAREI DISTRICT COUNCIL OPERATIVE PLANNING MAP

#### District-Wide Matters - Map 62 Whau Valley



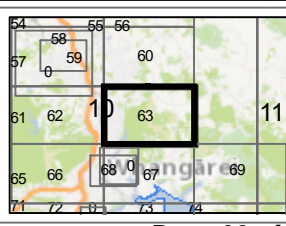
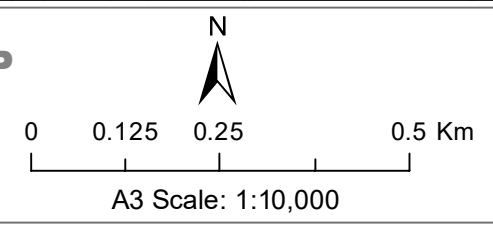




(C) Crown Copyright Reserved.  
 Transpower New Zealand makes no representations about the suitability of any information supplied to Whangarei District Council for any purpose. All intellectual property rights in this Database layer and the data in it being exclusively to Transpower. While all reasonable efforts have been made to ensure that up-to-date information is provided to Whangarei District Council, Transpower New Zealand accepts no responsibility for any errors, omissions or inaccuracies in the information.

### WHANGAREI DISTRICT COUNCIL OPERATIVE PLANNING MAP

#### District-Wide Matters - Map 63 Mairtown







QRA5

MCKINLEY RD

KARA HEIGHTS RISE

KOKOBU BLOCK RD

BAGARA LANE

KARA RD

TUPE LUSH LANE

KAFARA LANE

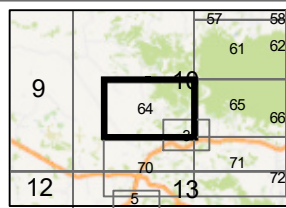
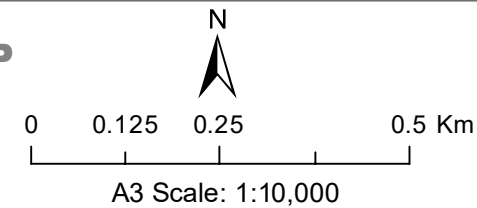
DE LISLE LANE



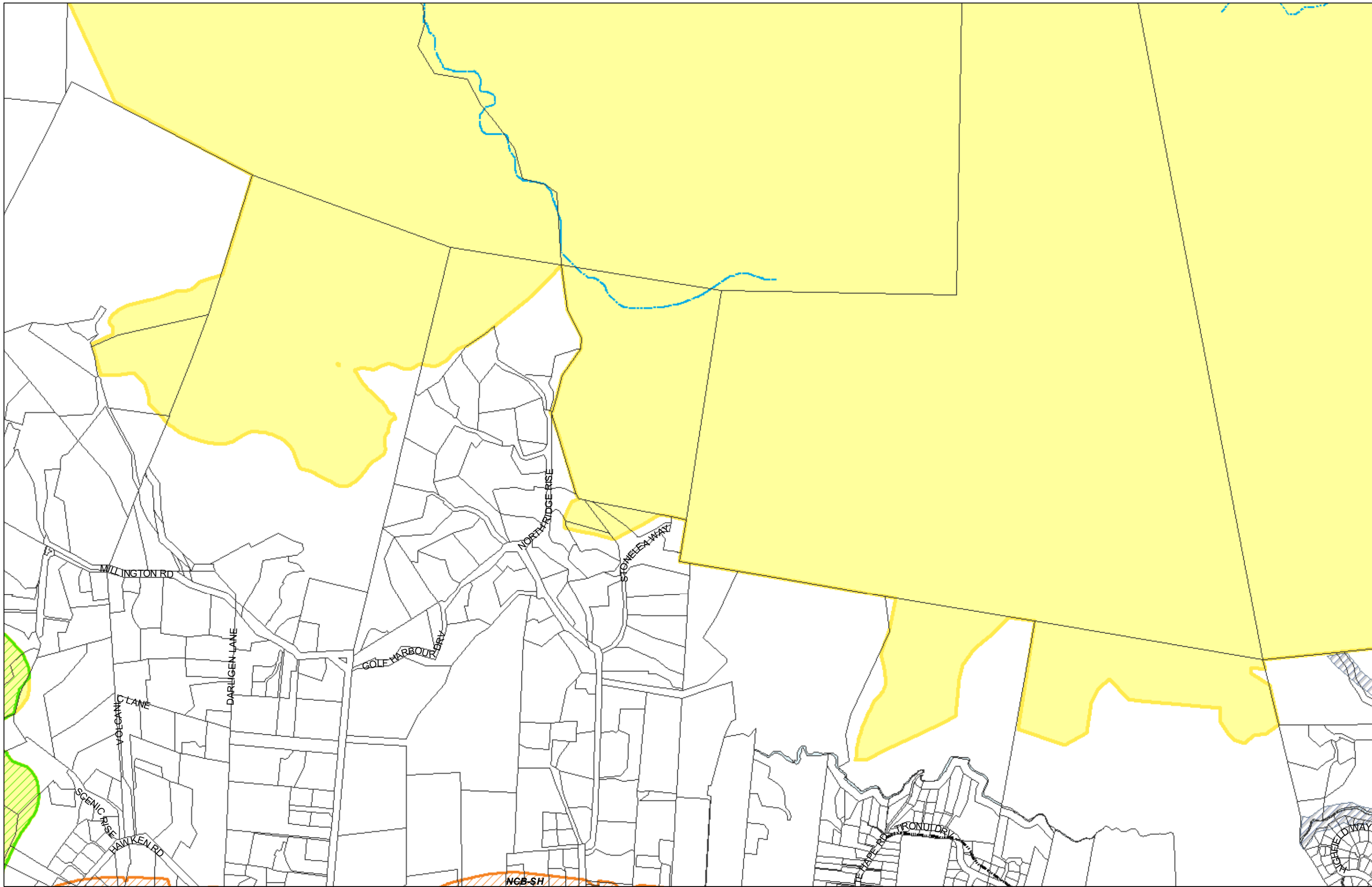
(C) Crown Copyright Reserved.  
 Transpower New Zealand makes no representations about the suitability of any information supplied to Whangarei District Council for any purpose. All intellectual property rights in this Database layer and the data in it being exclusively to Transpower. While all reasonable efforts have been made to ensure that up-to-date information is provided to Whangarei District Council, Transpower New Zealand accepts no responsibility for any errors, omissions or inaccuracies in the information.

**WHANGAREI DISTRICT COUNCIL OPERATIVE PLANNING MAP**

**District-Wide Matters - Map 64  
 Maungatapere**





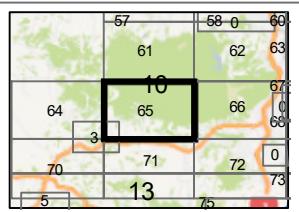
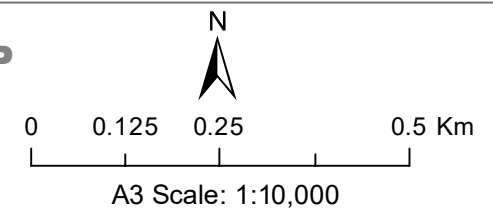


(C) Crown Copyright Reserved.

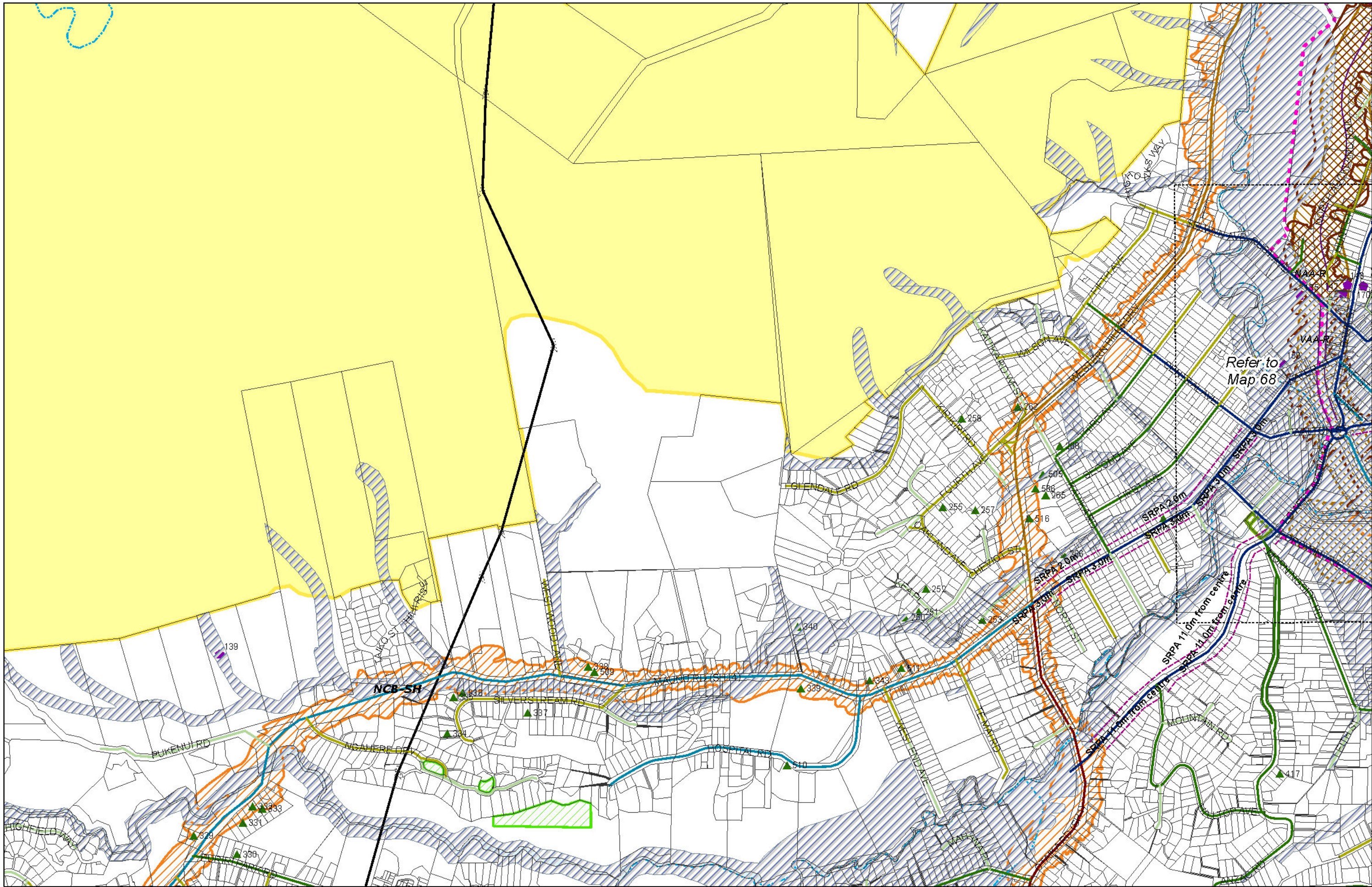
Transpower New Zealand makes no representations about the suitability of any information supplied to Whangarei District Council for any purpose. All intellectual property rights in this Database layer and the data in it being exclusively to Transpower. While all reasonable efforts have been made to ensure that up-to-date information is provided to Whangarei District Council, Transpower New Zealand accepts no responsibility for any errors, omissions or inaccuracies in the information.

### WHANGAREI DISTRICT COUNCIL OPERATIVE PLANNING MAP

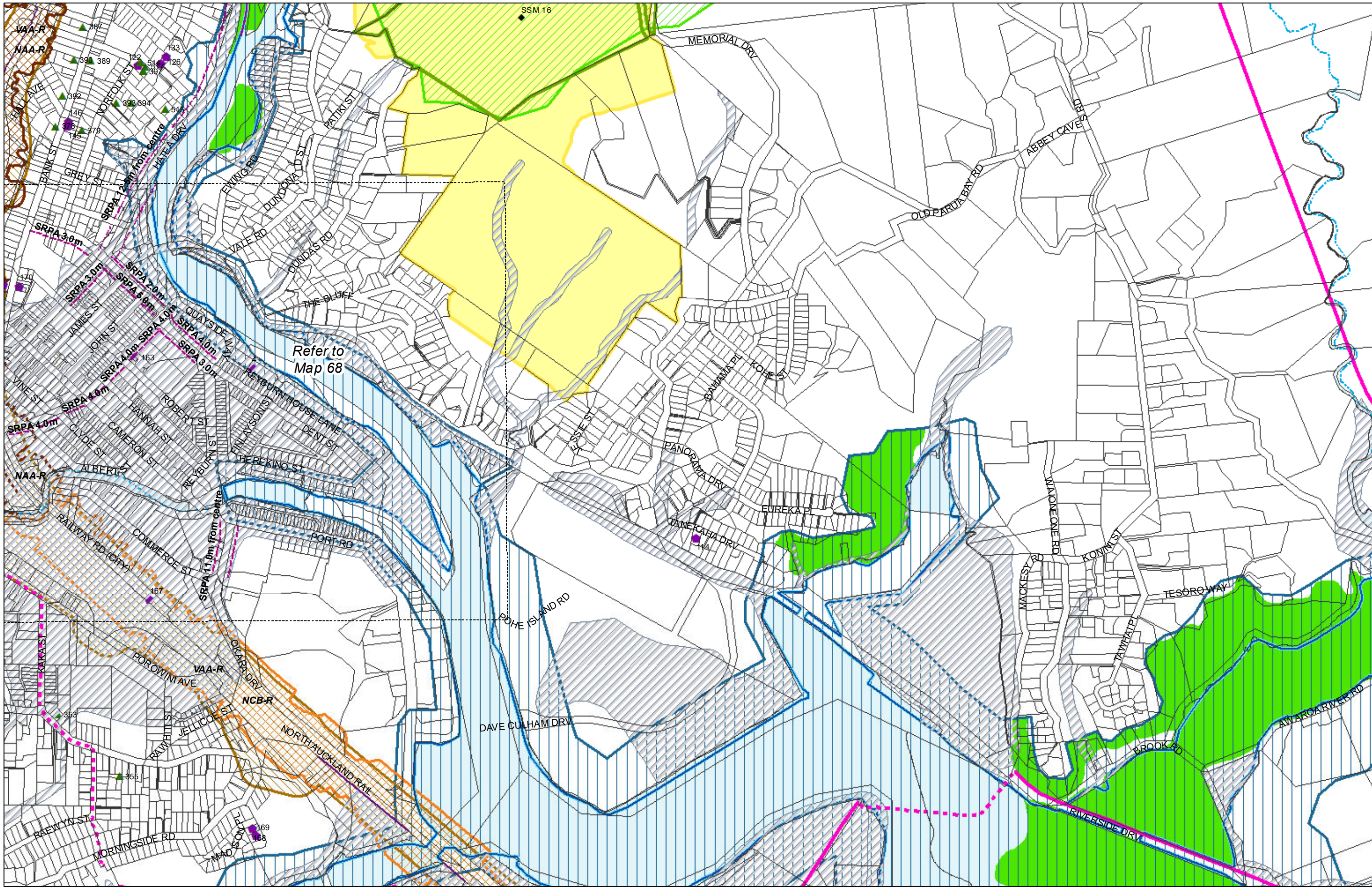
#### District-Wide Matters - Map 65 Maunu











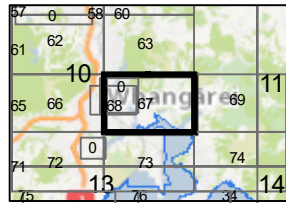
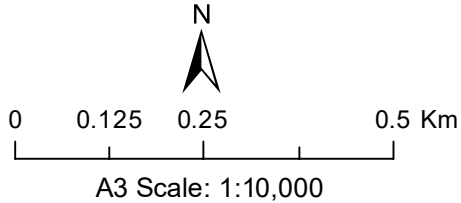
Refer to Map 68



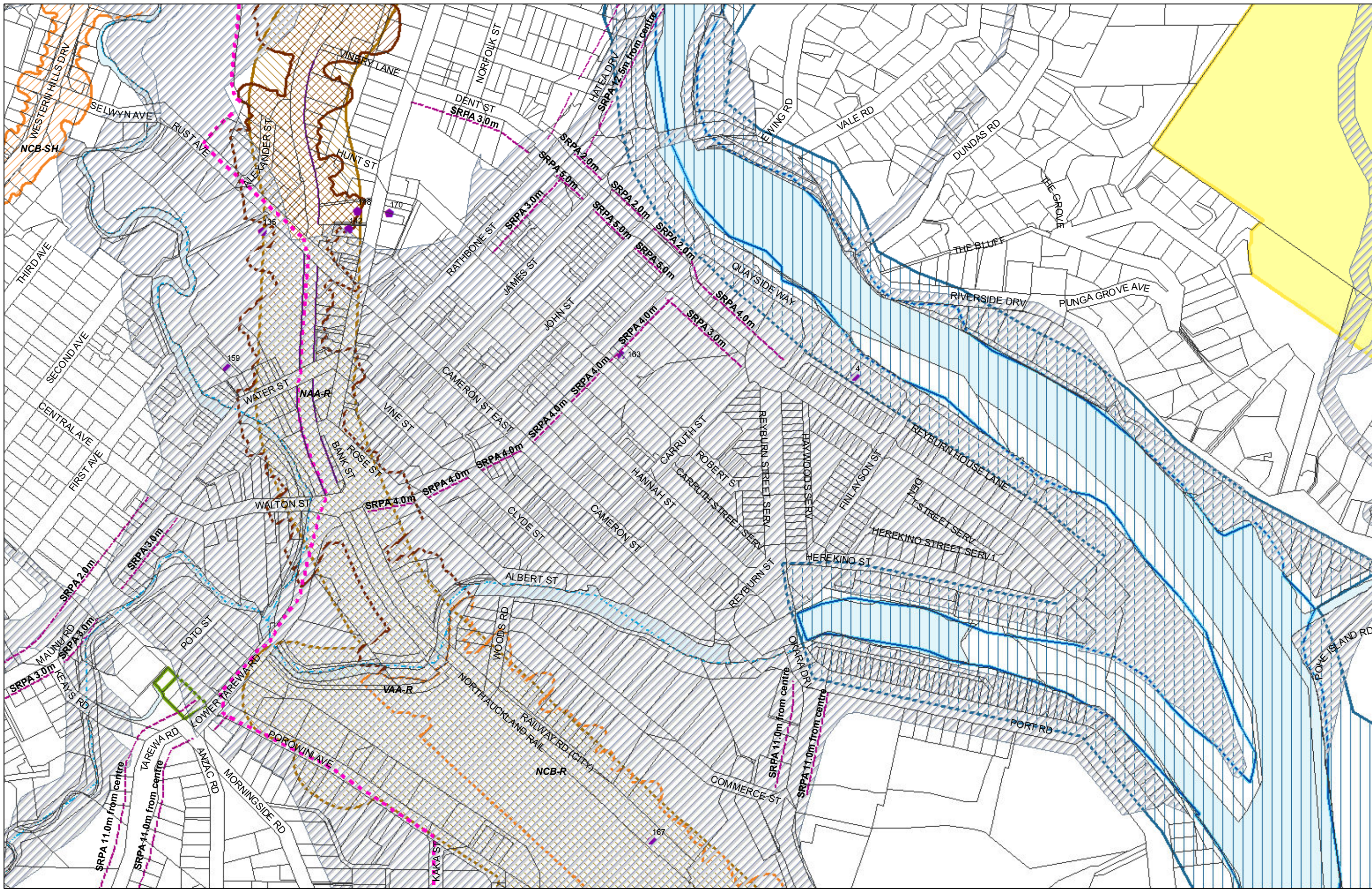
(C) Crown Copyright Reserved.  
 Transpower New Zealand makes no representations about the suitability of any information supplied to Whangarei District Council for any purpose. All intellectual property rights in this Database layer and the data in it being exclusively to Transpower. While all reasonable efforts have been made to ensure that up-to-date information is provided by Whangarei District Council, Transpower New Zealand accepts no responsibility for any errors, omissions or inaccuracies in the information.

**WHANGAREI DISTRICT COUNCIL OPERATIVE PLANNING MAP**

**District-Wide Matters - Map 67  
 Riverside**



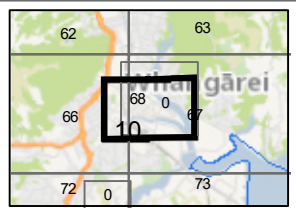
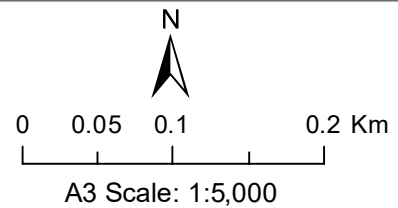




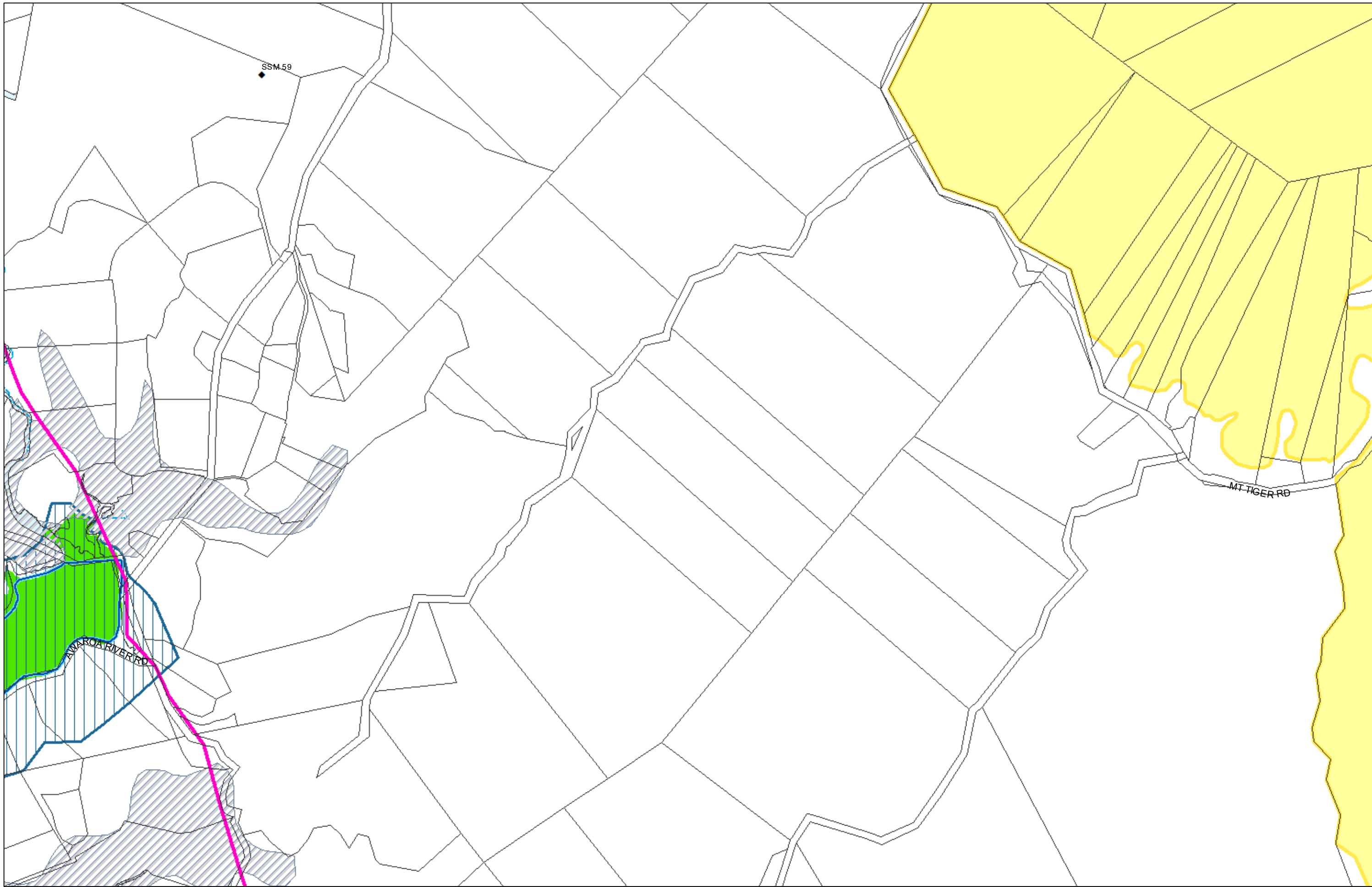
(C) Crown Copyright Reserved.  
 Transpower New Zealand makes no representations about the suitability of any information supplied to Whangarei District Council for any purpose. All intellectual property rights in this Database layer and the data in it being exclusively to Transpower. While all reasonable efforts have been made to ensure that up-to-date information is provided to Whangarei District Council, Transpower New Zealand accepts no responsibility for any errors, omissions or inaccuracies in the information.

**WHANGAREI DISTRICT COUNCIL OPERATIVE PLANNING MAP**

**District-Wide Matters - Map 68  
 Whangarei City**





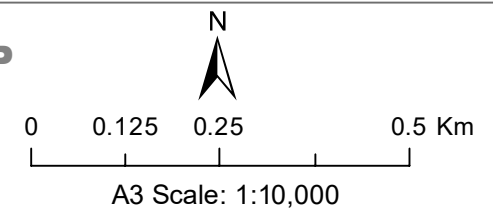


(C) Crown Copyright Reserved.

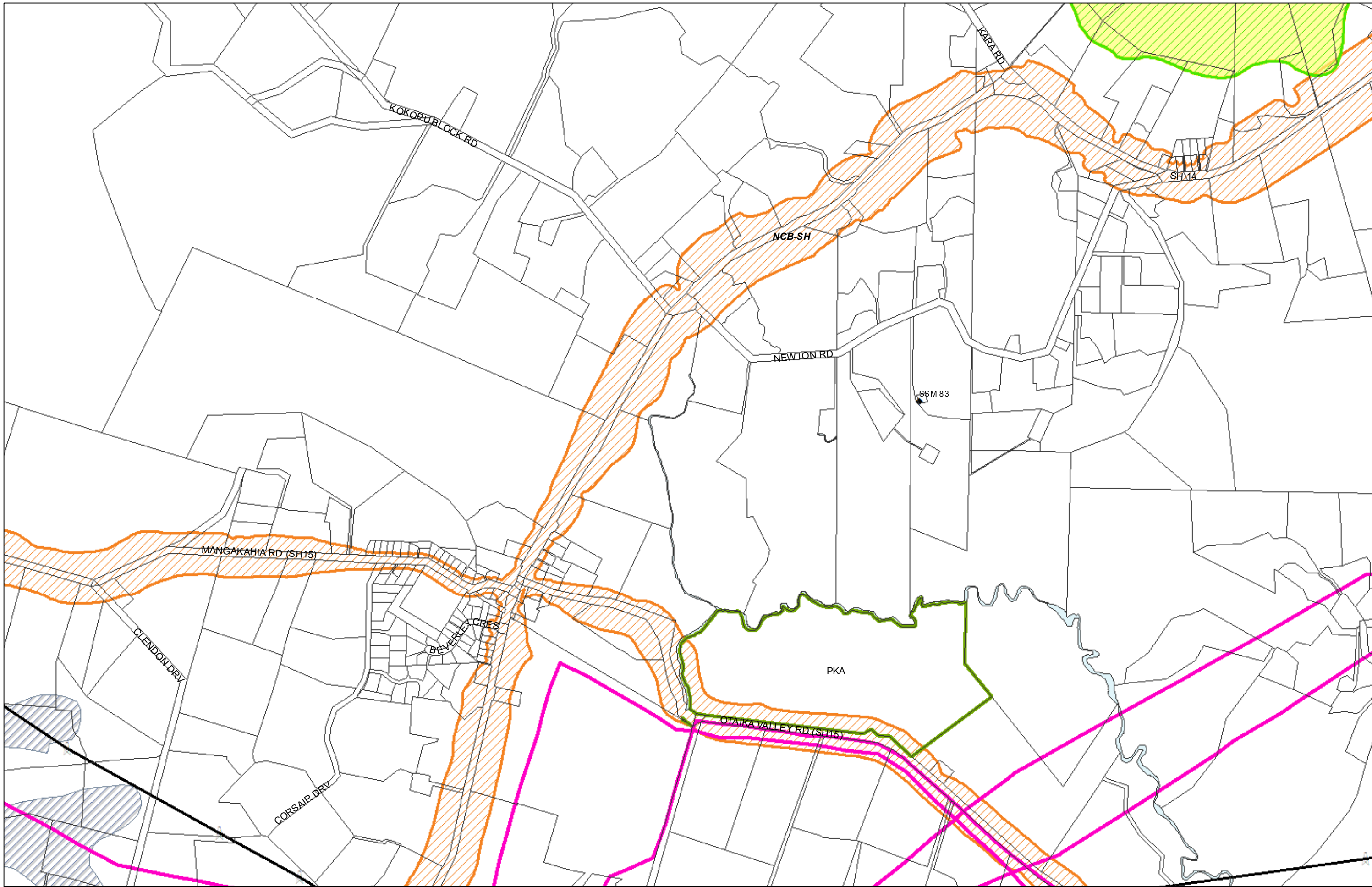
Transpower New Zealand makes no representations about the suitability of any information supplied to Whangarei District Council for any purpose. All intellectual property rights in this Database layer and the data in it being exclusively to Transpower. While all reasonable efforts have been made to ensure that up-to-date information is provided to Whangarei District Council, Transpower New Zealand accepts no responsibility for any errors, omissions or inaccuracies in the information.

**WHANGAREI DISTRICT COUNCIL OPERATIVE PLANNING MAP**

**District-Wide Matters - Map 69  
Awaroa Creek**



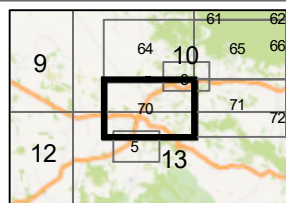
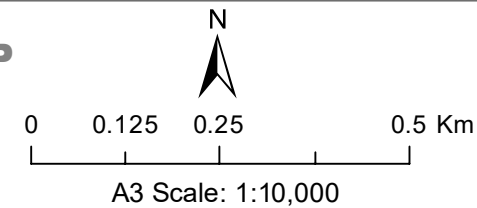




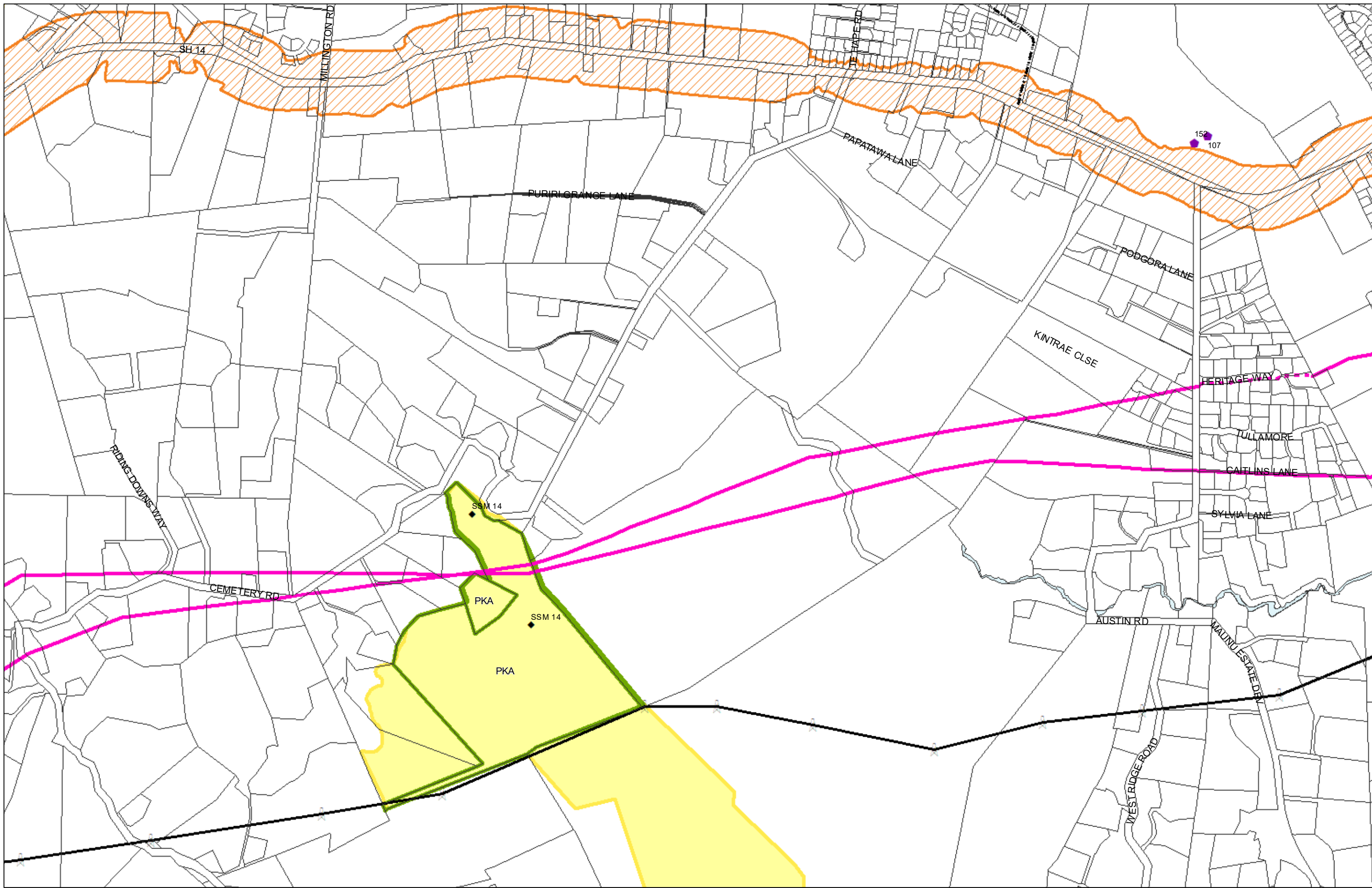
(C) Crown Copyright Reserved.  
 Transpower New Zealand makes no representations about the suitability of any information supplied to Whangarei District Council for any purpose. All intellectual property rights in this Database layer and the data in it being exclusively to Transpower. While all reasonable efforts have been made to ensure that up-to-date information is provided to Whangarei District Council, Transpower New Zealand accepts no responsibility for any errors, omissions or inaccuracies in the information.

**WHANGAREI DISTRICT COUNCIL OPERATIVE PLANNING MAP**

**District-Wide Matters - Map 70  
 Maungatapere**



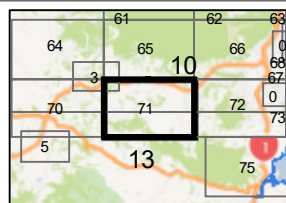
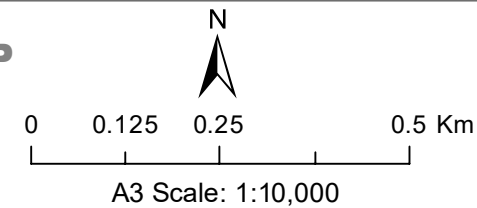




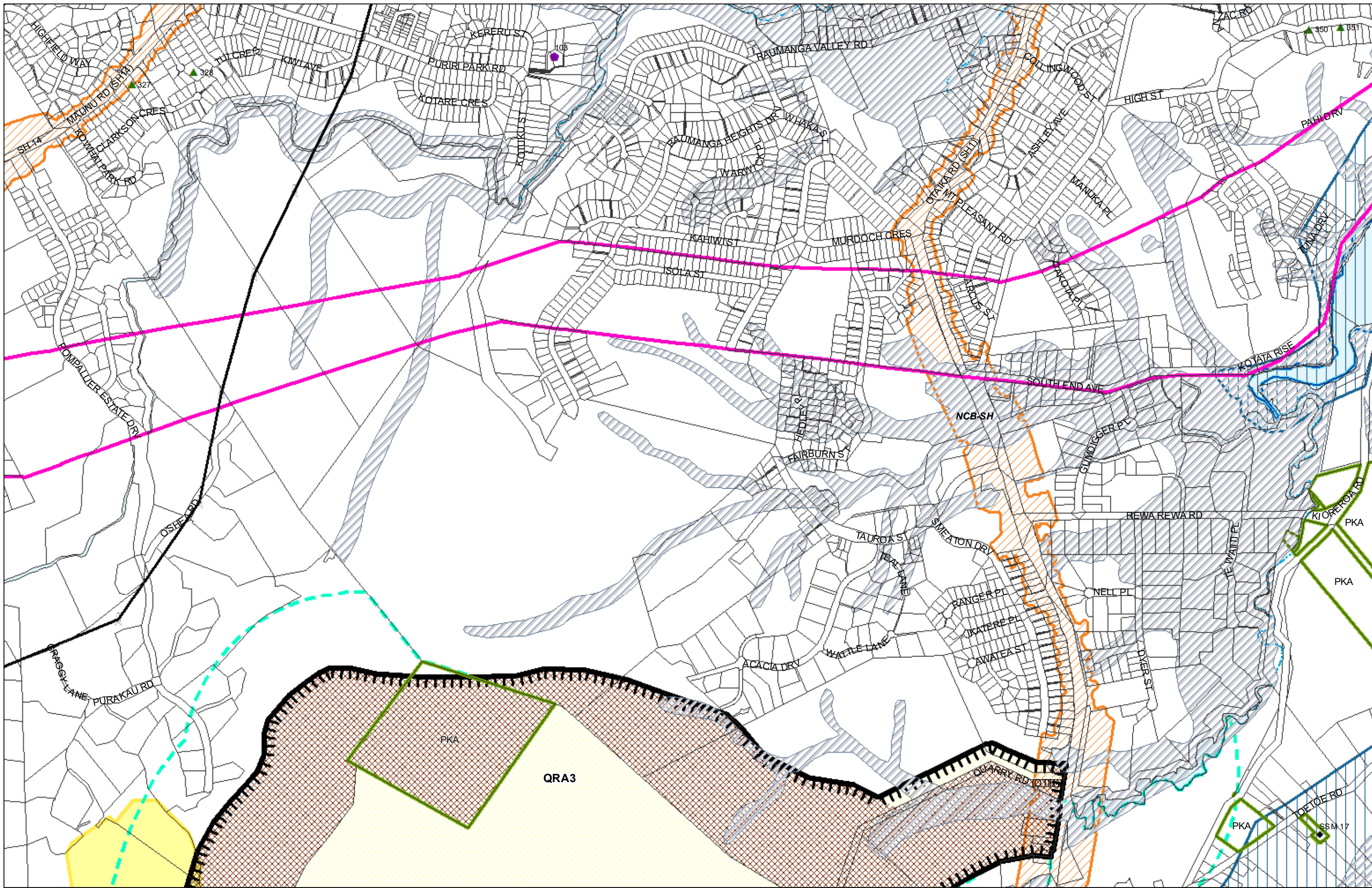
(C) Crown Copyright Reserved.  
 Transpower New Zealand makes no representations about the suitability of any information supplied to Whangarei District Council for any purpose. All intellectual property rights in this Database layer and the data in it being exclusively to Transpower. While all reasonable efforts have been made to ensure that up-to-date information is provided to Whangarei District Council, Transpower New Zealand accepts no responsibility for any errors, omissions or inaccuracies in the information.

**WHANGAREI DISTRICT COUNCIL OPERATIVE PLANNING MAP**

**District-Wide Matters - Map 71  
 Maunu**



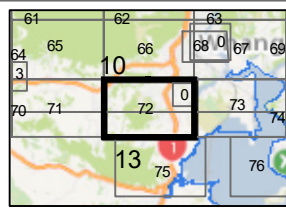
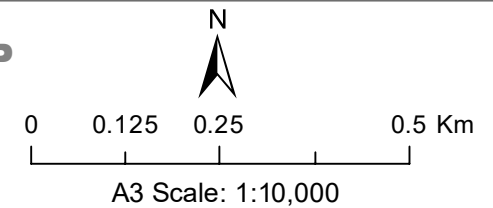




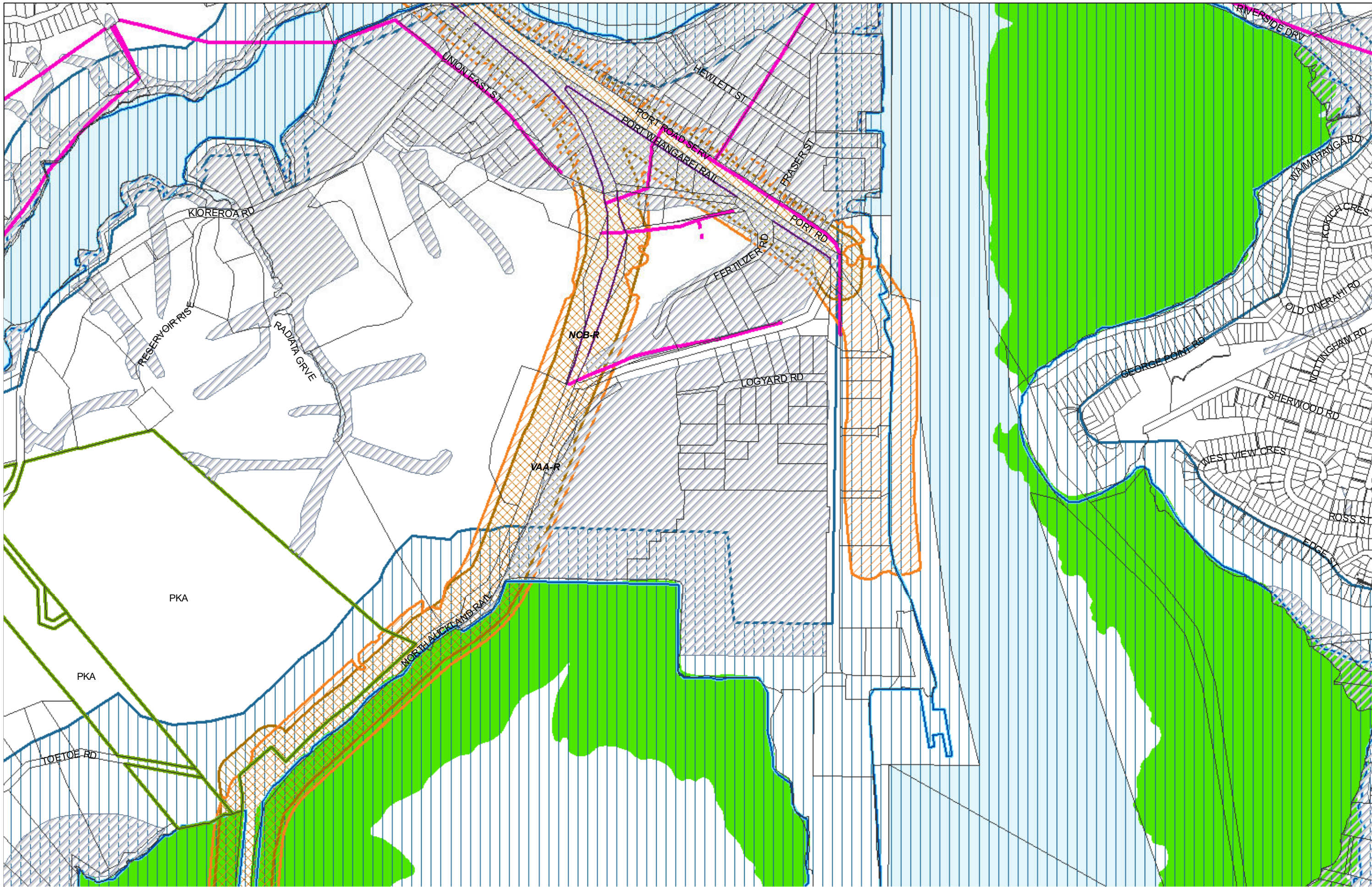
(C) Crown Copyright Reserved.  
 Transpower New Zealand makes no representations about the suitability of any information supplied to Whangarei District Council for any purpose. All intellectual property rights in this Database layer and the data in it being exclusively to Transpower. While all reasonable efforts have been made to ensure that up-to-date information is provided to Whangarei District Council, Transpower New Zealand accepts no responsibility for any errors, omissions or inaccuracies in the information.

### WHANGAREI DISTRICT COUNCIL OPERATIVE PLANNING MAP

#### District-Wide Matters - Map 72 Raumanga



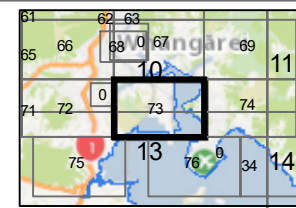
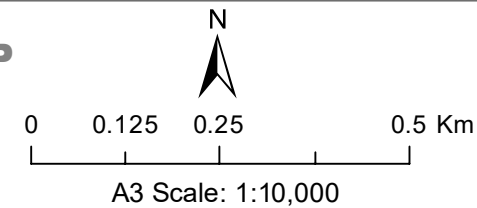




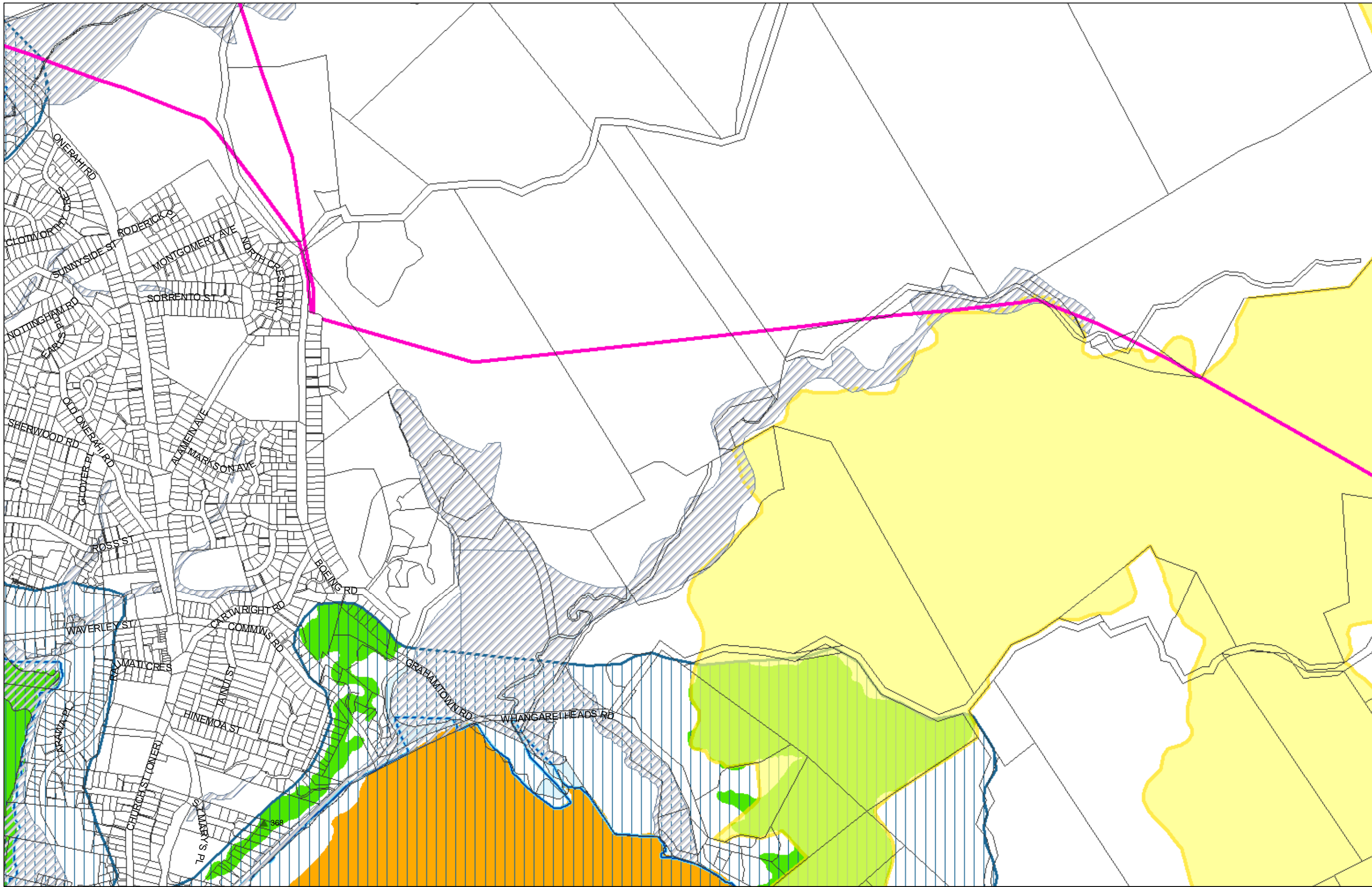
(C) Crown Copyright Reserved.  
 Transpower New Zealand makes no representations about the suitability of any information supplied to Whangarei District Council for any purpose. All intellectual property rights in this Database layer and the data in it being exclusively to Transpower. While all reasonable efforts have been made to ensure that up-to-date information is provided to Whangarei District Council, Transpower New Zealand accepts no responsibility for any errors, omissions or inaccuracies in the information.

**WHANGAREI DISTRICT COUNCIL OPERATIVE PLANNING MAP**

**District-Wide Matters - Map 73  
 Morningside**



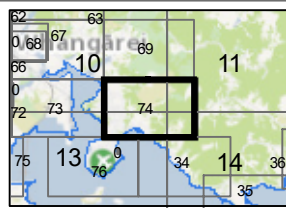
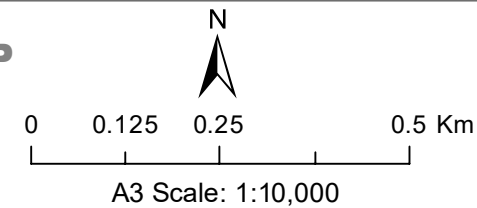




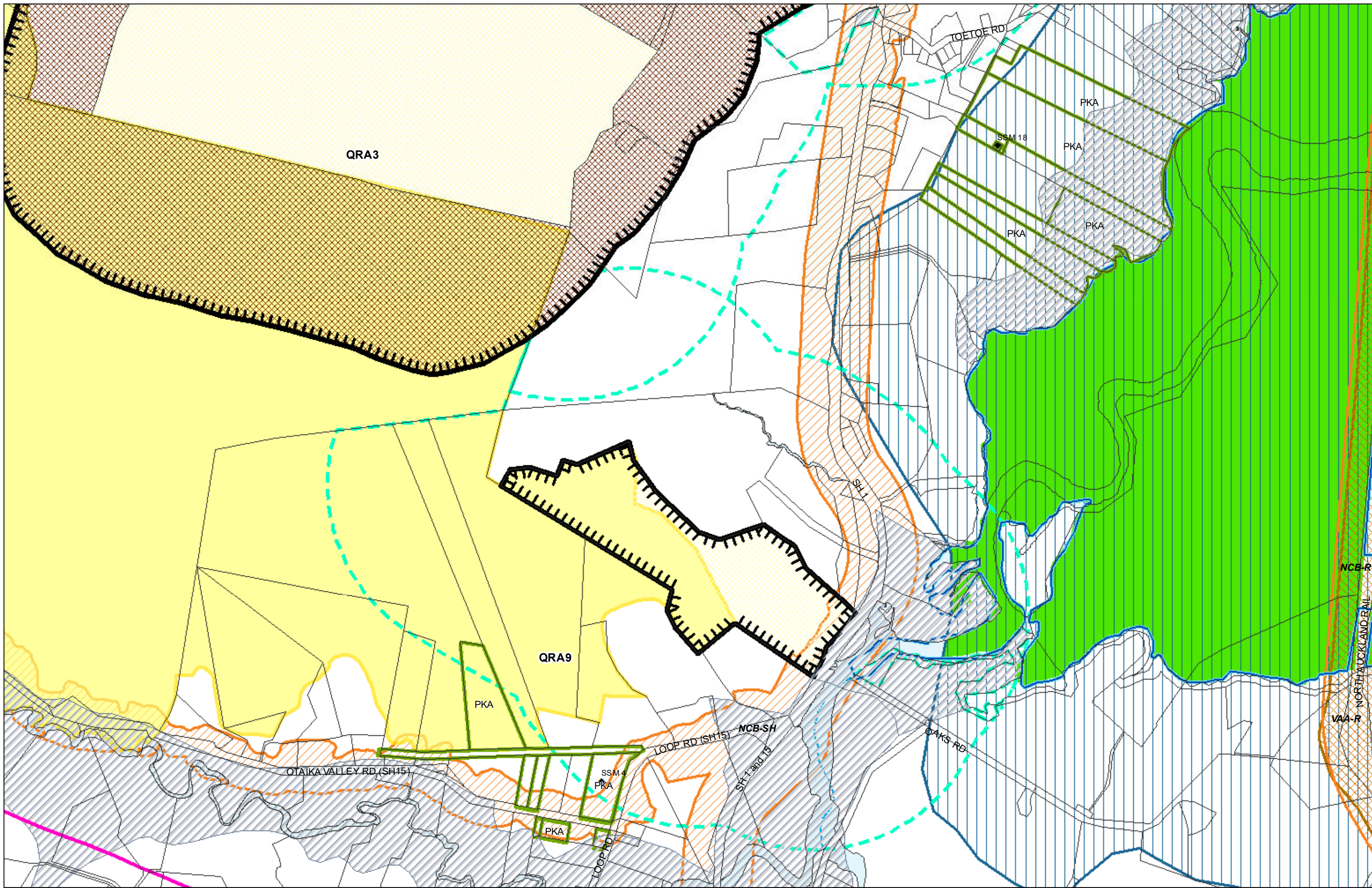
(C) Crown Copyright Reserved.  
 Transpower New Zealand makes no representations about the suitability of any information supplied to Whangarei District Council for any purpose. All intellectual property rights in this Database layer and the data in it being exclusively to Transpower. While all reasonable efforts have been made to ensure that up-to-date information is provided to Whangarei District Council, Transpower New Zealand accepts no responsibility for any errors, omissions or inaccuracies in the information.

**WHANGAREI DISTRICT COUNCIL OPERATIVE PLANNING MAP**

**District-Wide Matters - Map 74  
 Onerahi**





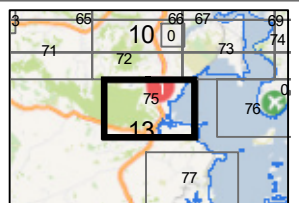


(C) Crown Copyright Reserved.

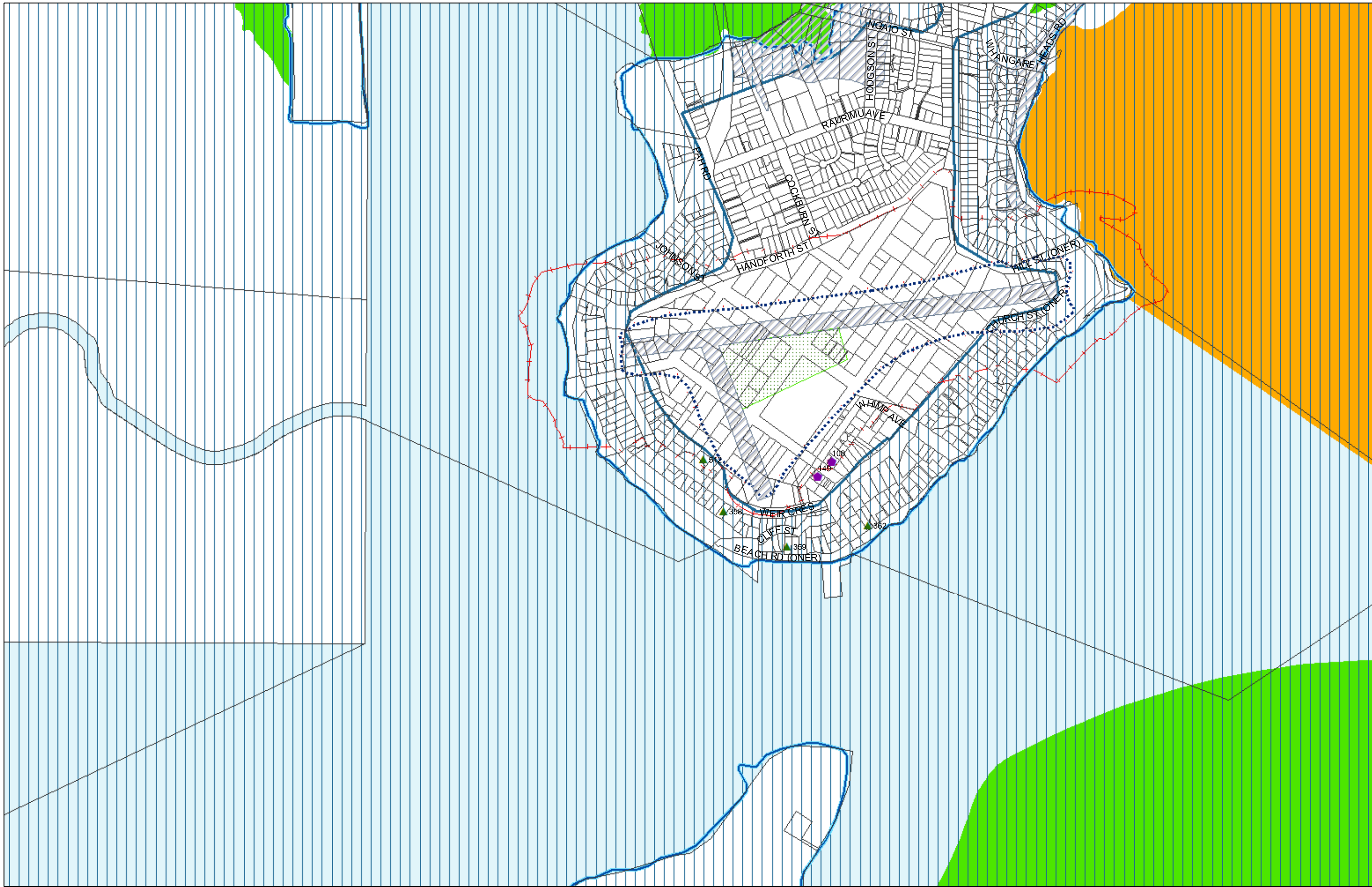
Transpower New Zealand makes no representations about the suitability of any information supplied to Whangarei District Council for any purpose. All intellectual property rights in this Database layer and the data in it being exclusively to Transpower. While all reasonable efforts have been made to ensure that up-to-date information is provided to Whangarei District Council, Transpower New Zealand accepts no responsibility for any errors, omissions or inaccuracies in the information.

### WHANGAREI DISTRICT COUNCIL OPERATIVE PLANNING MAP

#### District-Wide Matters - Map 75 Otaika





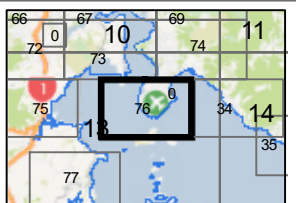
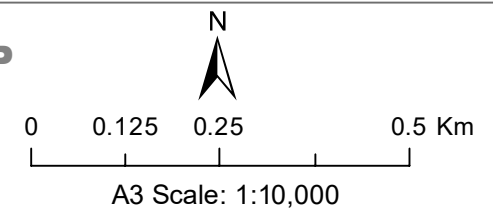


(C) Crown Copyright Reserved.

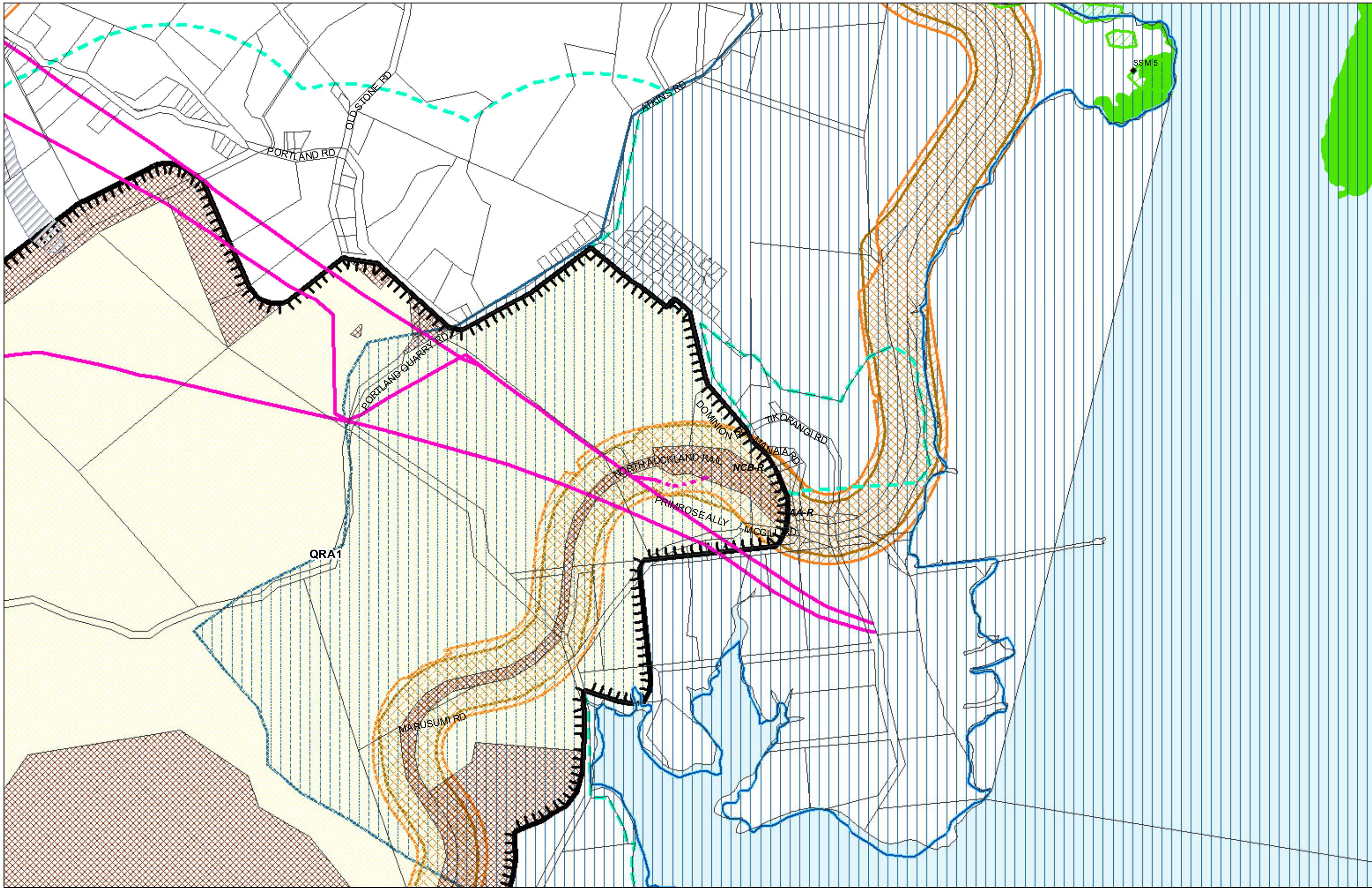
Transpower New Zealand makes no representations about the suitability of any information supplied to Whangarei District Council for any purpose. All intellectual property rights in this Database layer and the data in it being exclusively to Transpower. While all reasonable efforts have been made to ensure that up-to-date information is provided to Whangarei District Council, Transpower New Zealand accepts no responsibility for any errors, omissions or inaccuracies in the information.

## WHANGAREI DISTRICT COUNCIL OPERATIVE PLANNING MAP

### District-Wide Matters - Map 76 Onerahi





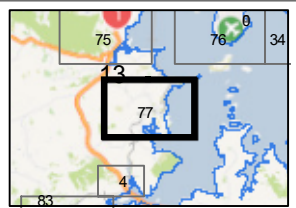


(C) Crown Copyright Reserved.

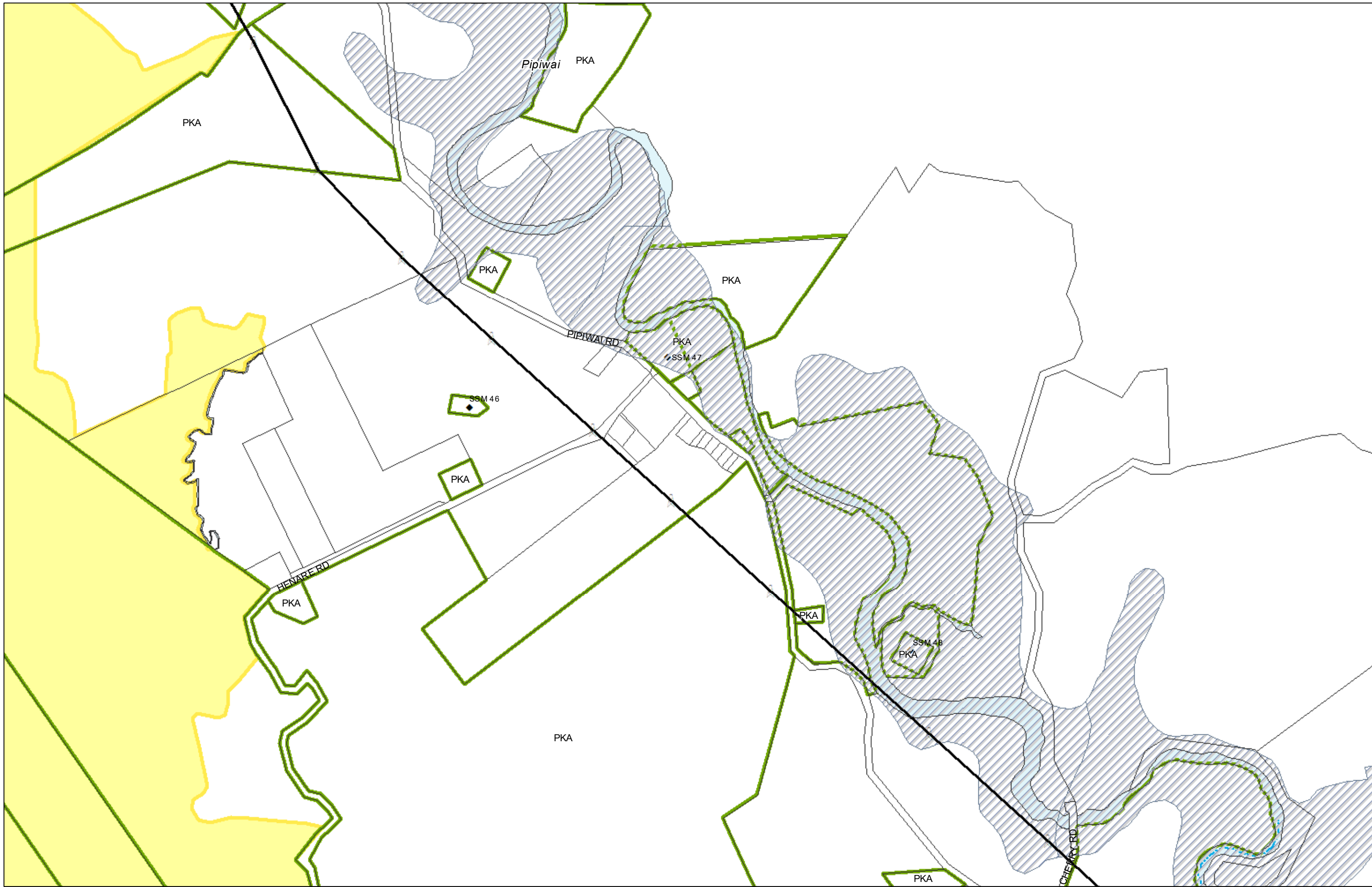
Transpower New Zealand makes no representations about the suitability of any information supplied to Whangarei District Council for any purpose. All intellectual property rights in this Database layer and the data in it being exclusively to Transpower. While all reasonable efforts have been made to ensure that up-to-date information is provided to Whangarei District Council, Transpower New Zealand accepts no responsibility for any errors, omissions or inaccuracies in the information.

### WHANGAREI DISTRICT COUNCIL OPERATIVE PLANNING MAP

#### District-Wide Matters - Map 77 Portland





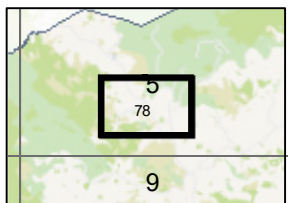


(C) Crown Copyright Reserved.

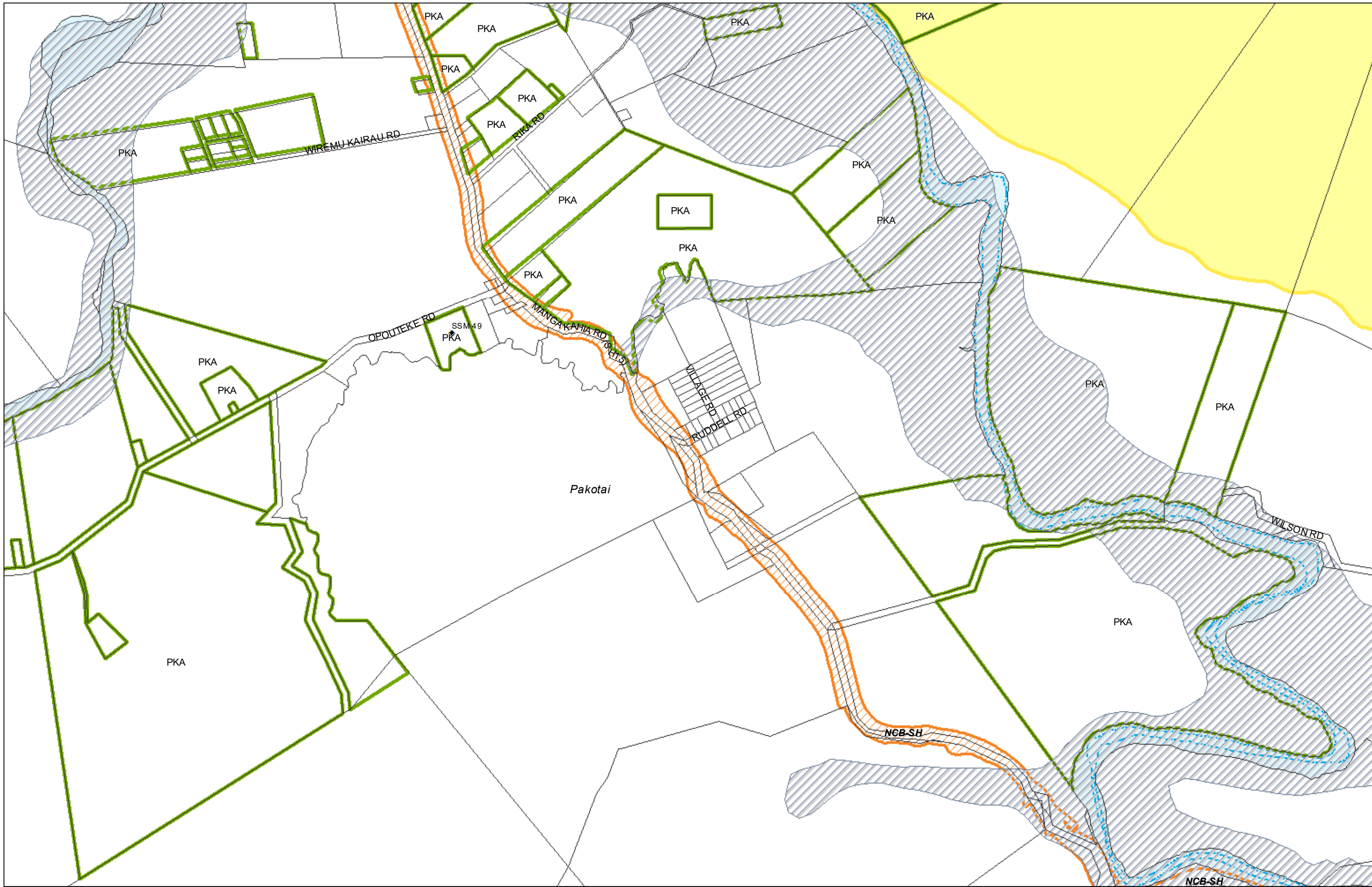
Transpower New Zealand makes no representations about the suitability of any information supplied to Whangarei District Council for any purpose. All intellectual property rights in this Database layer and the data in it being exclusively to Transpower. While all reasonable efforts have been made to ensure that up-to-date information is provided to Whangarei District Council, Transpower New Zealand accepts no responsibility for any errors, omissions or inaccuracies in the information.

### WHANGAREI DISTRICT COUNCIL OPERATIVE PLANNING MAP

#### District-Wide Matters - Map 78 Pipiwai

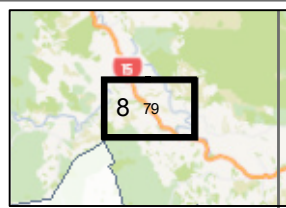
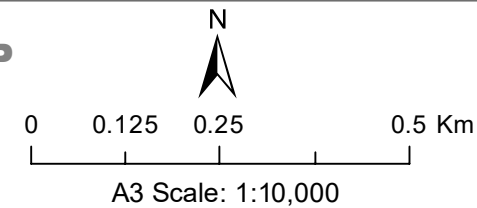






(C) Crown Copyright Reserved.  
 Transpower New Zealand makes no representations about the suitability of any information supplied to Whangarei District Council for any purpose. All intellectual property rights in this Database layer and the data in it being exclusively to Transpower. While all reasonable efforts have been made to ensure that up-to-date information is provided to Whangarei District Council, Transpower New Zealand accepts no responsibility for any errors, omissions or inaccuracies in the information.

**WHANGAREI DISTRICT COUNCIL OPERATIVE PLANNING MAP**  
**District-Wide Matters - Map 79**  
**Pakotai**





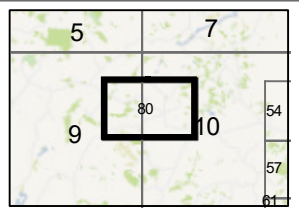


(C) Crown Copyright Reserved.

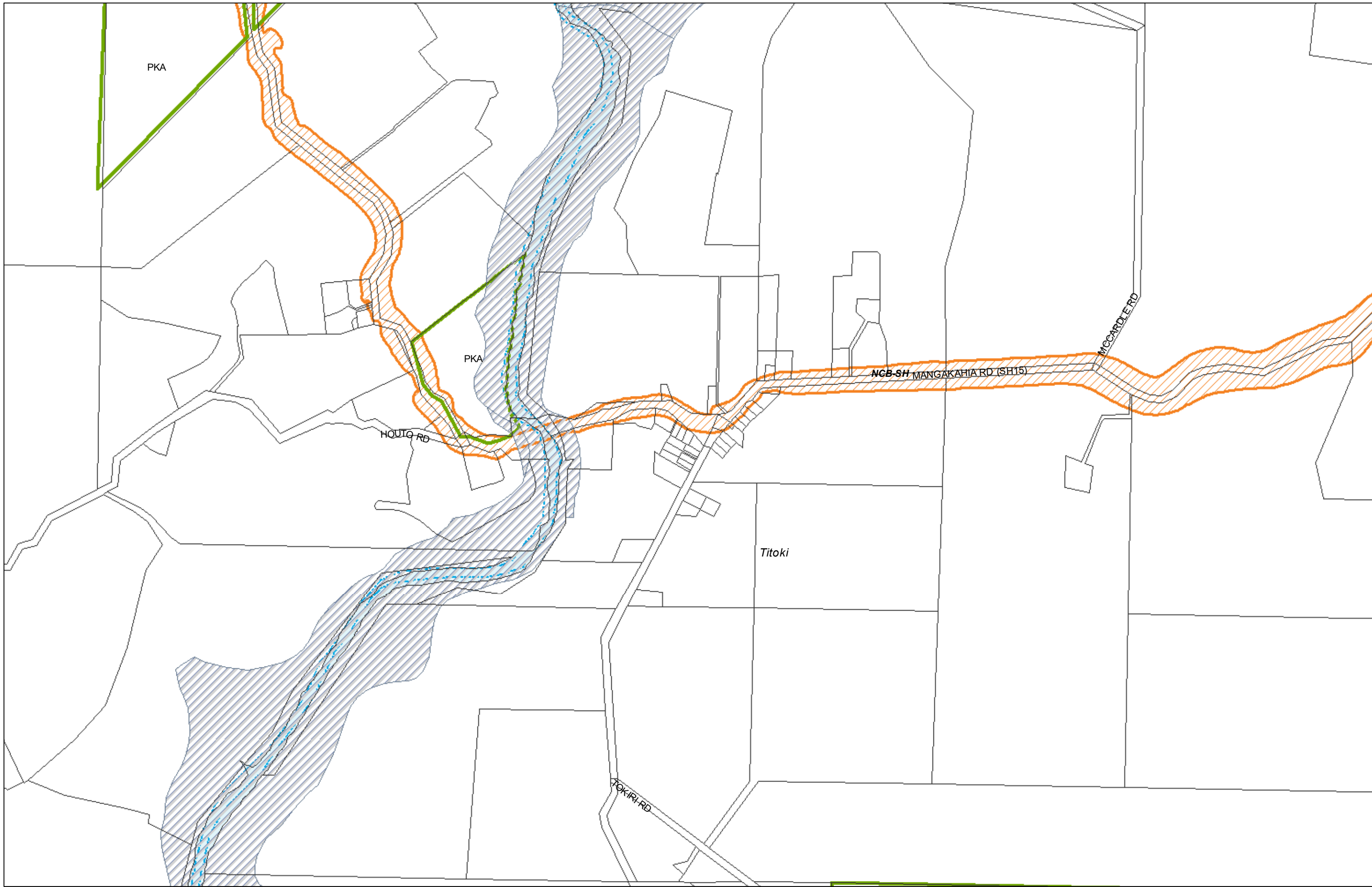
Transpower New Zealand makes no representations about the suitability of any information supplied to Whangarei District Council for any purpose. All intellectual property rights in this Database layer and the data in it being exclusively to Transpower. While all reasonable efforts have been made to ensure that up-to-date information is provided to Whangarei District Council, Transpower New Zealand accepts no responsibility for any errors, omissions or inaccuracies in the information.

**WHANGAREI DISTRICT COUNCIL OPERATIVE PLANNING MAP**

**District-Wide Matters - Map 80  
Ruatangata**



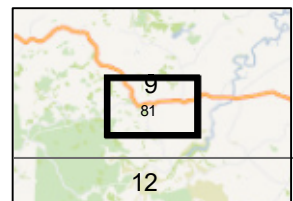
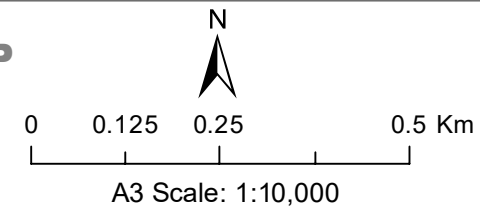




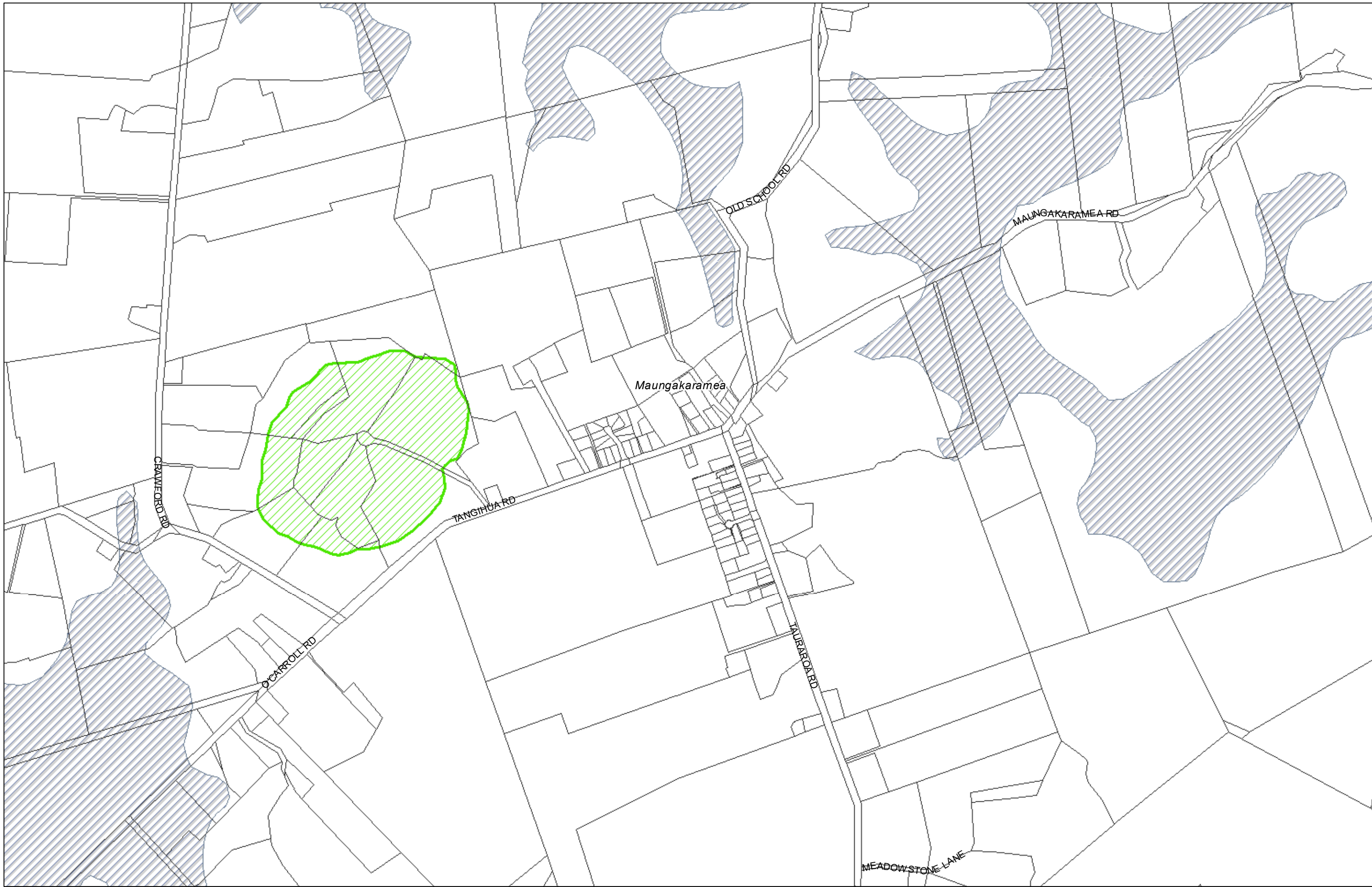
(C) Crown Copyright Reserved.  
 Transpower New Zealand makes no representations about the suitability of any information supplied to Whangarei District Council for any purpose. All intellectual property rights in this Database layer and the data in it being exclusively to Transpower. While all reasonable efforts have been made to ensure that up-to-date information is provided to Whangarei District Council, Transpower New Zealand accepts no responsibility for any errors, omissions or inaccuracies in the information.

**WHANGAREI DISTRICT COUNCIL OPERATIVE PLANNING MAP**

**District-Wide Matters - Map 81  
 Titoki**





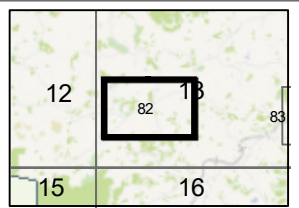


(C) Crown Copyright Reserved.

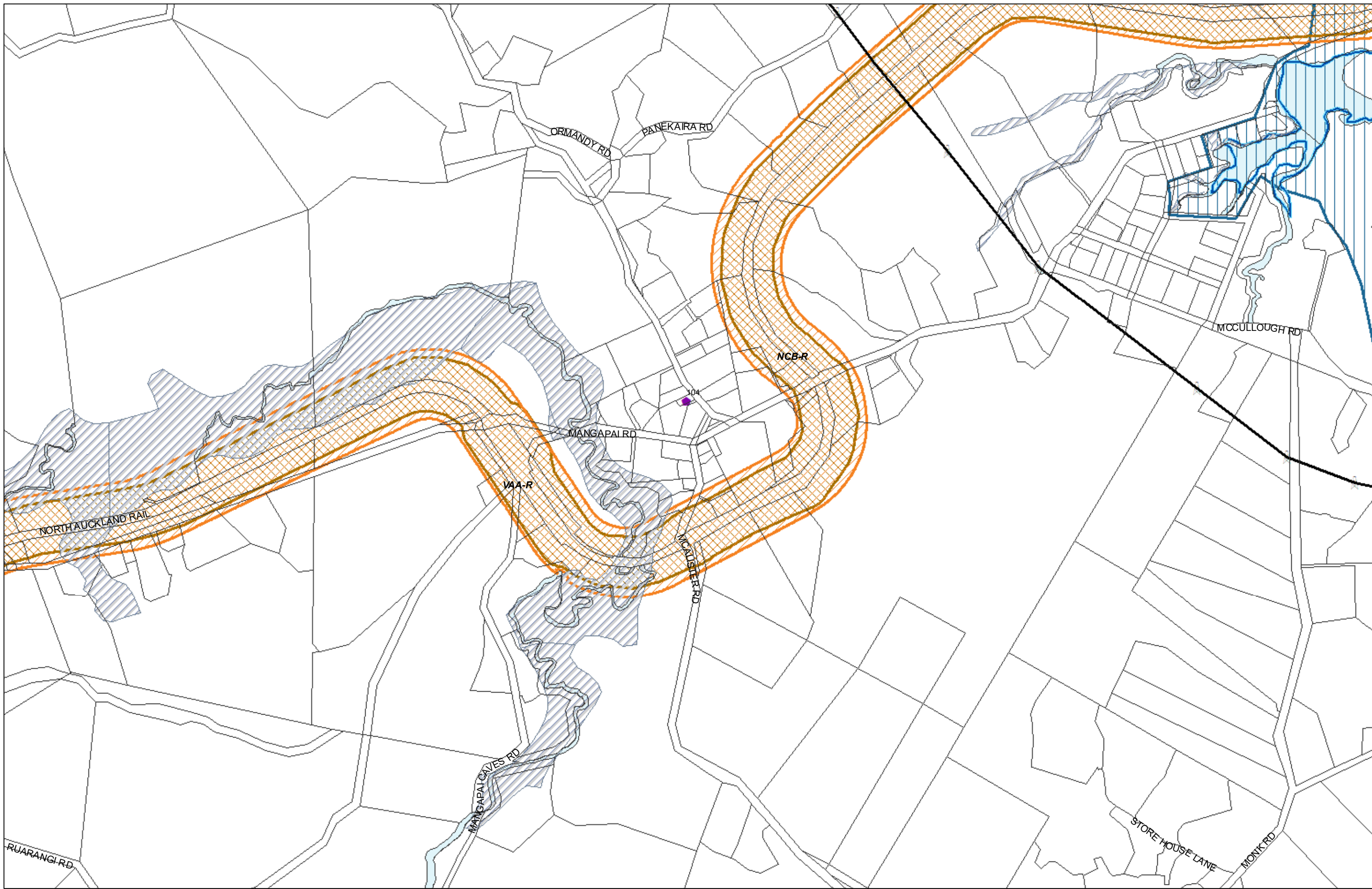
Transpower New Zealand makes no representations about the suitability of any information supplied to Whangarei District Council for any purpose. All intellectual property rights in this Database layer and the data in it being exclusively to Transpower. While all reasonable efforts have been made to ensure that up-to-date information is provided to Whangarei District Council, Transpower New Zealand accepts no responsibility for any errors, omissions or inaccuracies in the information.

**WHANGAREI DISTRICT COUNCIL OPERATIVE PLANNING MAP**

**District-Wide Matters - Map 82  
Maungakaramea**





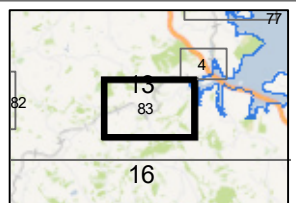


(C) Crown Copyright Reserved.

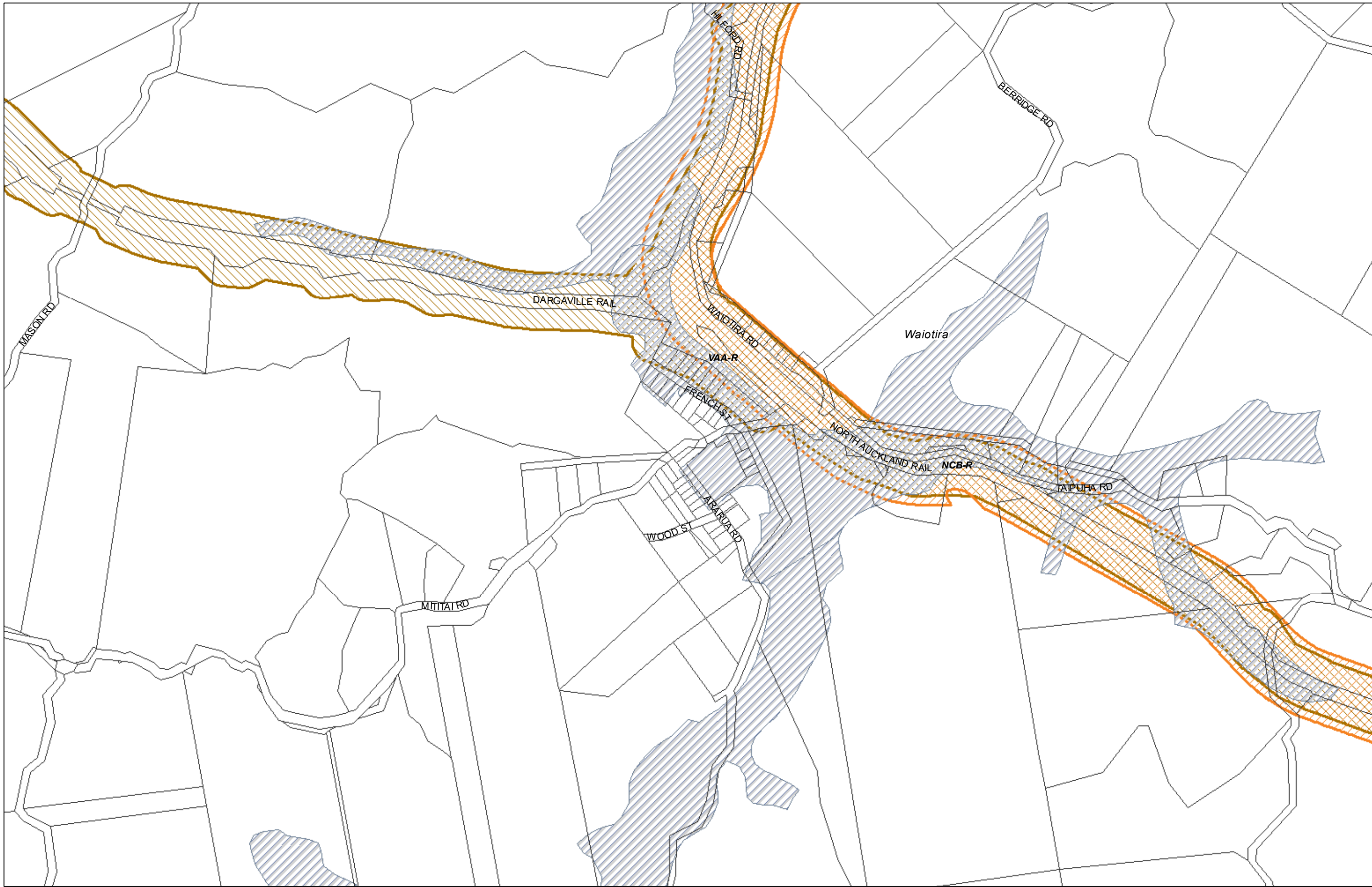
Transpower New Zealand makes no representations about the suitability of any information supplied to Whangarei District Council for any purpose. All intellectual property rights in this Database layer and the data in it being exclusively to Transpower. While all reasonable efforts have been made to ensure that up-to-date information is provided to Whangarei District Council, Transpower New Zealand accepts no responsibility for any errors, omissions or inaccuracies in the information.

### WHANGAREI DISTRICT COUNCIL OPERATIVE PLANNING MAP

#### District-Wide Matters - Map 83 Mangapai





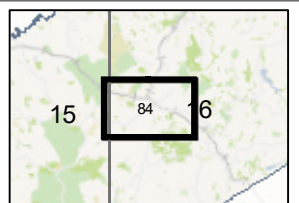


(C) Crown Copyright Reserved.

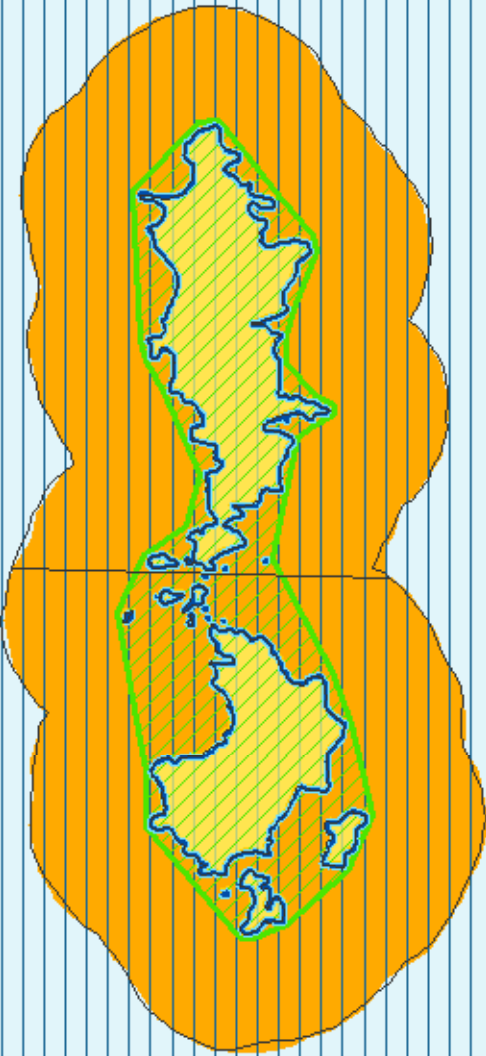
Transpower New Zealand makes no representations about the suitability of any information supplied to Whangarei District Council for any purpose. All intellectual property rights in this Database layer and the data in it being exclusively to Transpower. While all reasonable efforts have been made to ensure that up-to-date information is provided to Whangarei District Council, Transpower New Zealand accepts no responsibility for any errors, omissions or inaccuracies in the information.

### WHANGAREI DISTRICT COUNCIL OPERATIVE PLANNING MAP

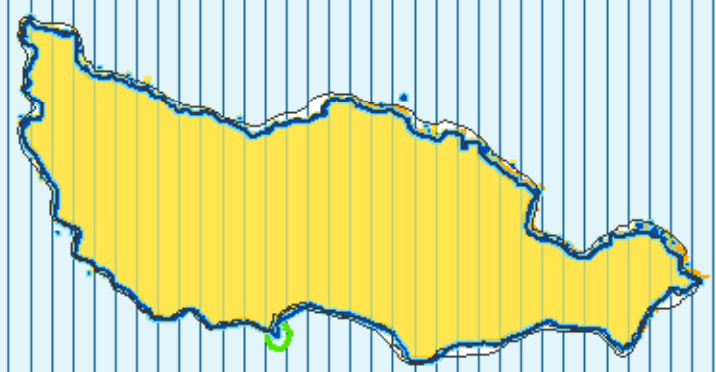
#### District-Wide Matters - Map 84 Waiotira











(C) Crown Copyright Reserved.  
Transpower New Zealand makes no representations about the suitability of any information supplied to Whangarei District Council for any purpose. All intellectual property rights in this Database layer and the data in it being exclusively to Transpower. While all reasonable efforts have been made to ensure that up-to-date information is provided to Whangarei District Council, Transpower New Zealand accepts no responsibility for any errors, omissions or inaccuracies in the information.

### WHANGAREI DISTRICT COUNCIL OPERATIVE PLANNING MAP

#### District-Wide Matters - Map 86 Hen and Chicken Group

