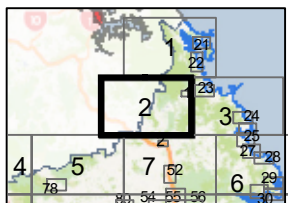
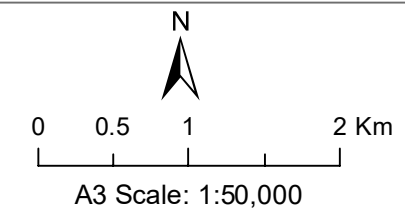


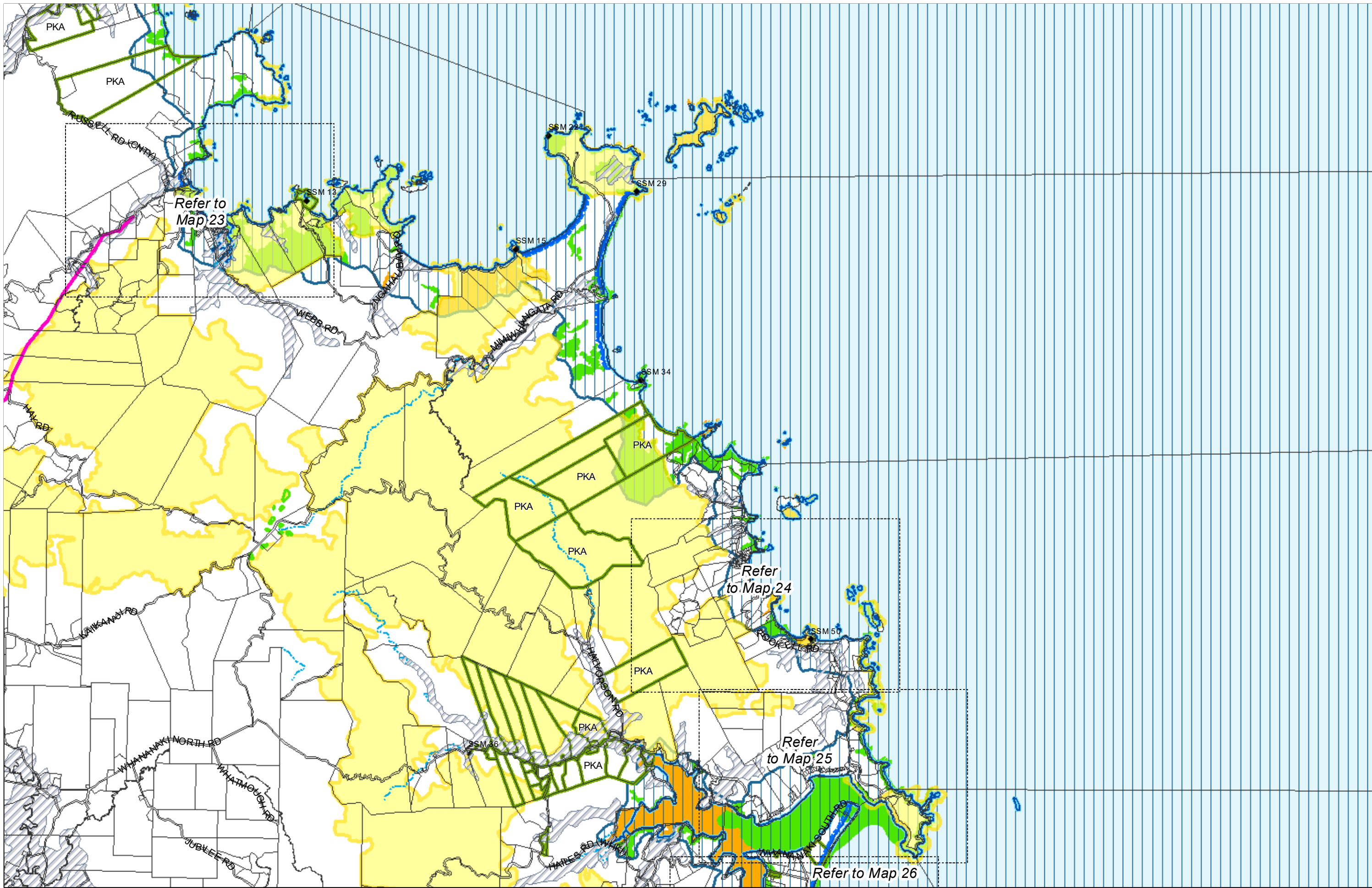
(C) Crown Copyright Reserved.

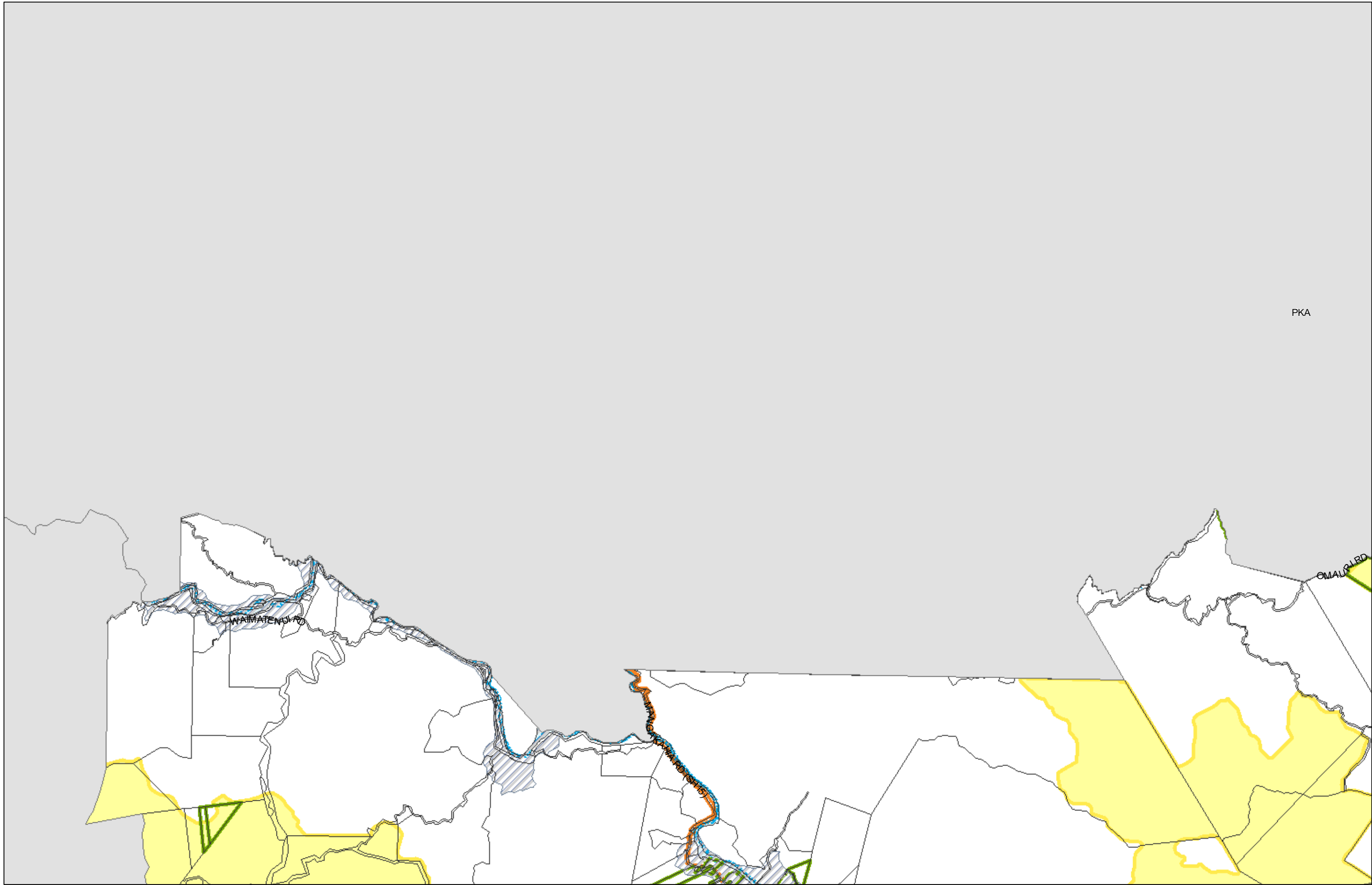
Transpower New Zealand makes no representations about the suitability of any information supplied to Whangarei District Council for any purpose. All intellectual property rights in this Database layer and the data in it belong exclusively to Transpower. While all reasonable efforts have been made to ensure that up-to-date information is provided to Whangarei District Council, Transpower New Zealand accepts no responsibility for any errors, omissions or inaccuracies in the information.

WHANGAREI DISTRICT COUNCIL OPERATIVE PLANNING MAP

District-Wide Matters - Map 2





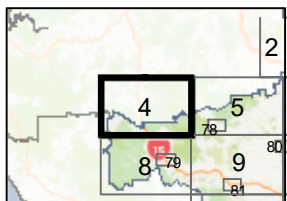
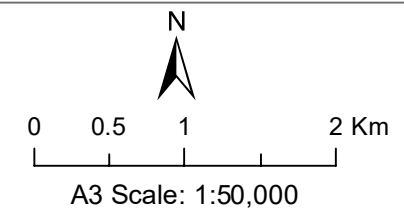


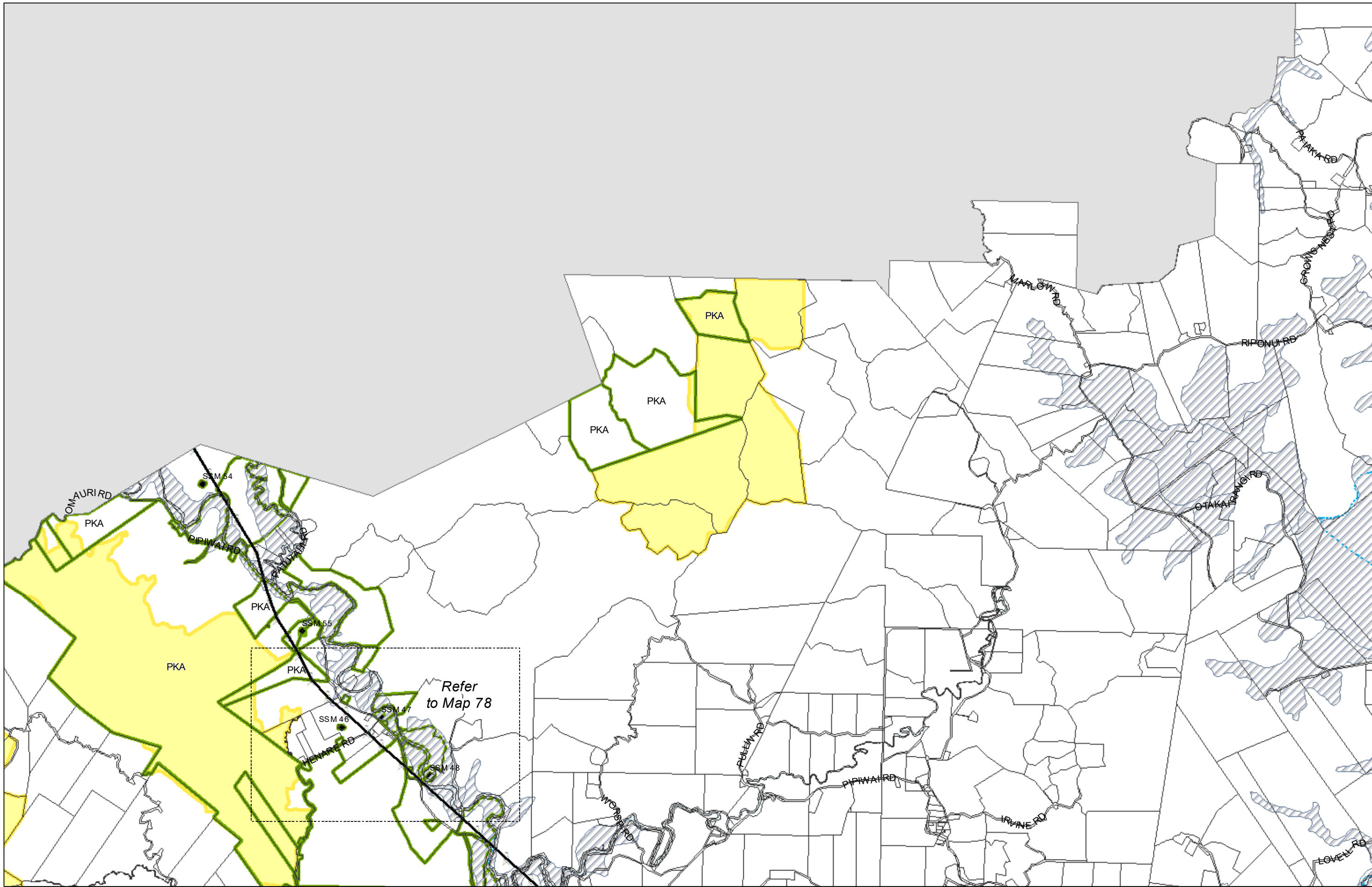
(C) Crown Copyright Reserved.

Transpower New Zealand makes no representations about the suitability of any information supplied to Whangarei District Council for any purpose. All intellectual property rights in this Database layer and the data in it belong exclusively to Transpower. While all reasonable efforts have been made to ensure that up-to-date information is provided to Whangarei District Council, Transpower New Zealand accepts no responsibility for any errors, omissions or inaccuracies in the information.

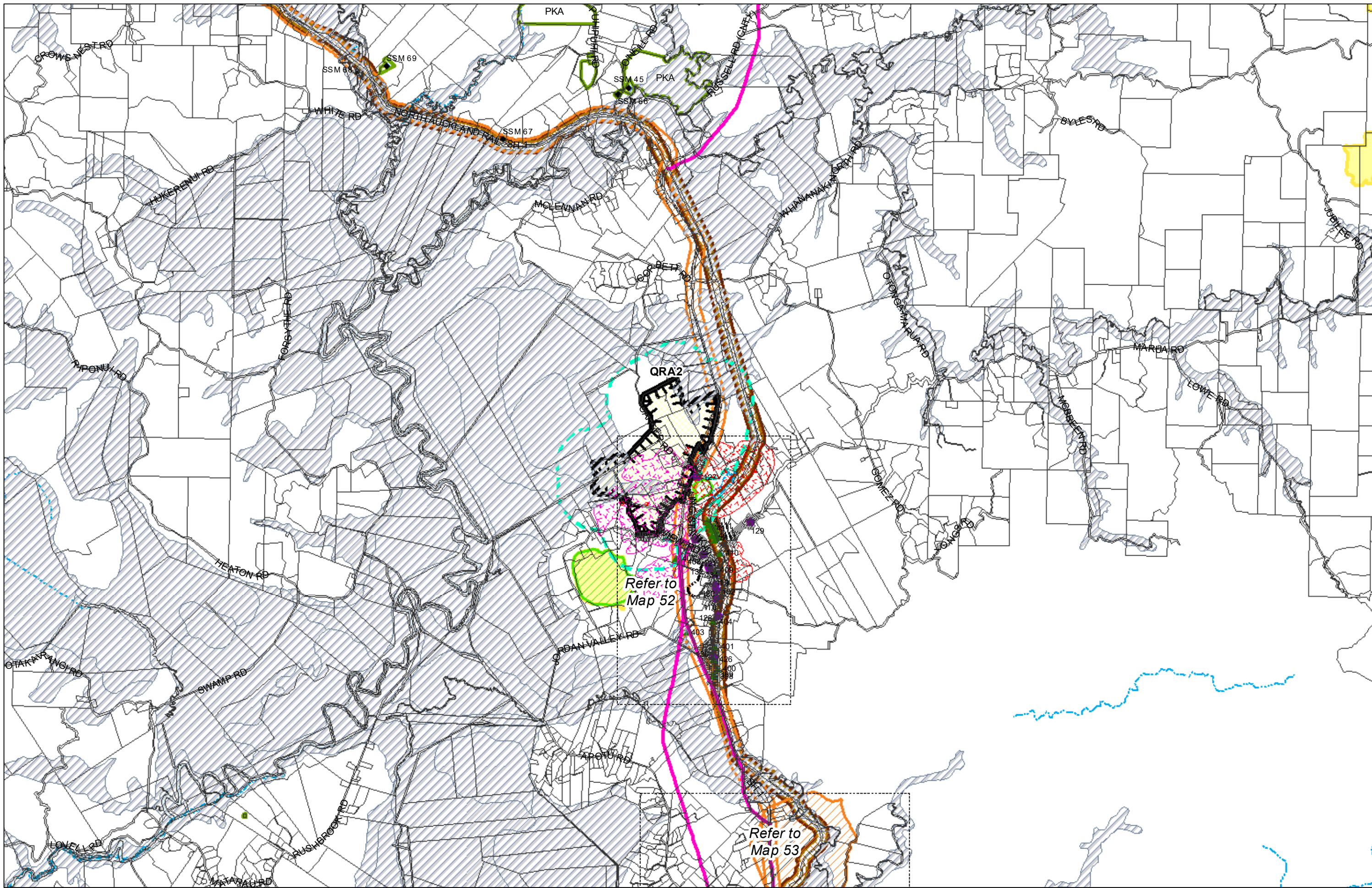
WHANGAREI DISTRICT COUNCIL OPERATIVE PLANNING MAP

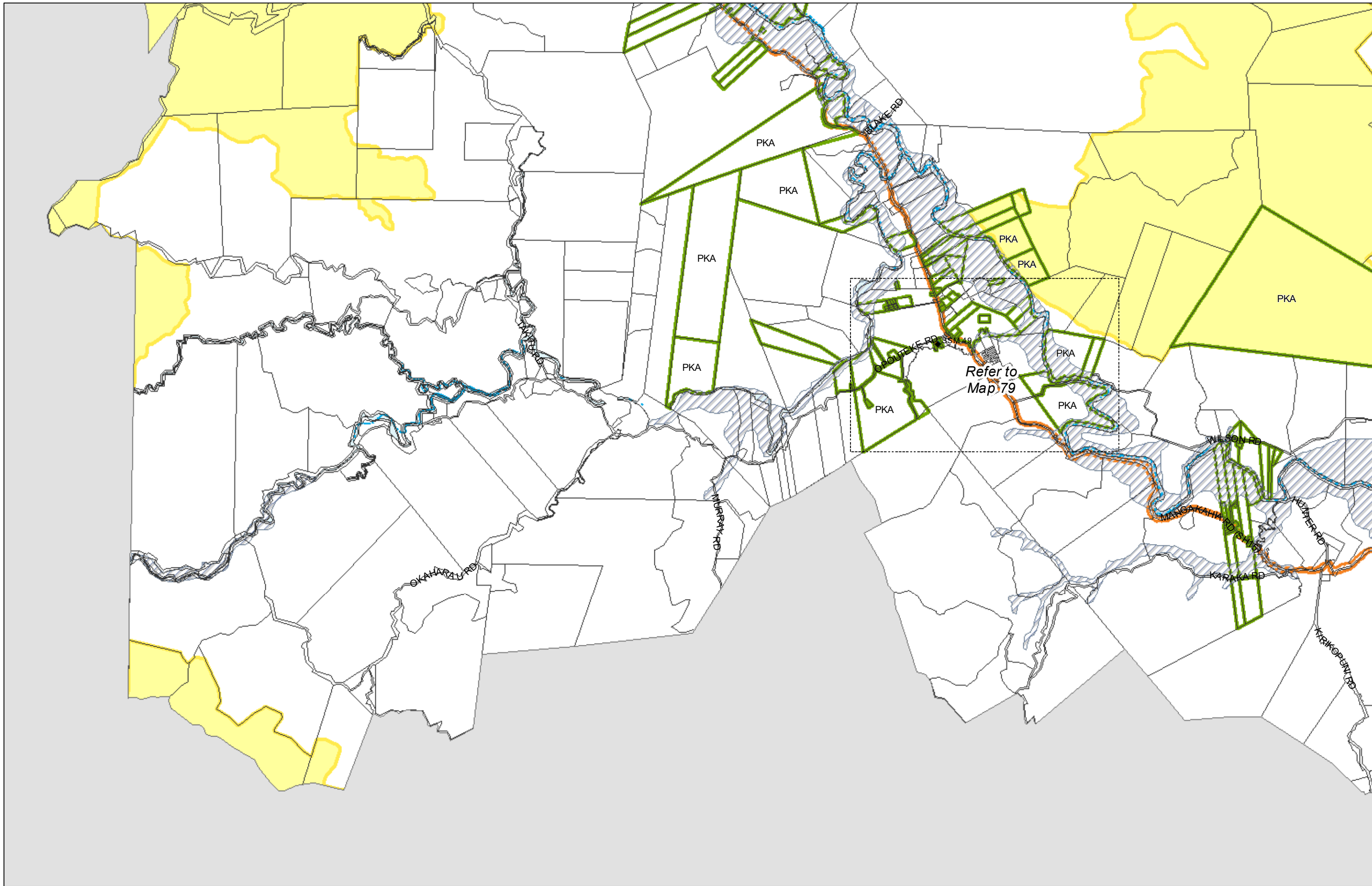
District-Wide Matters - Map 4

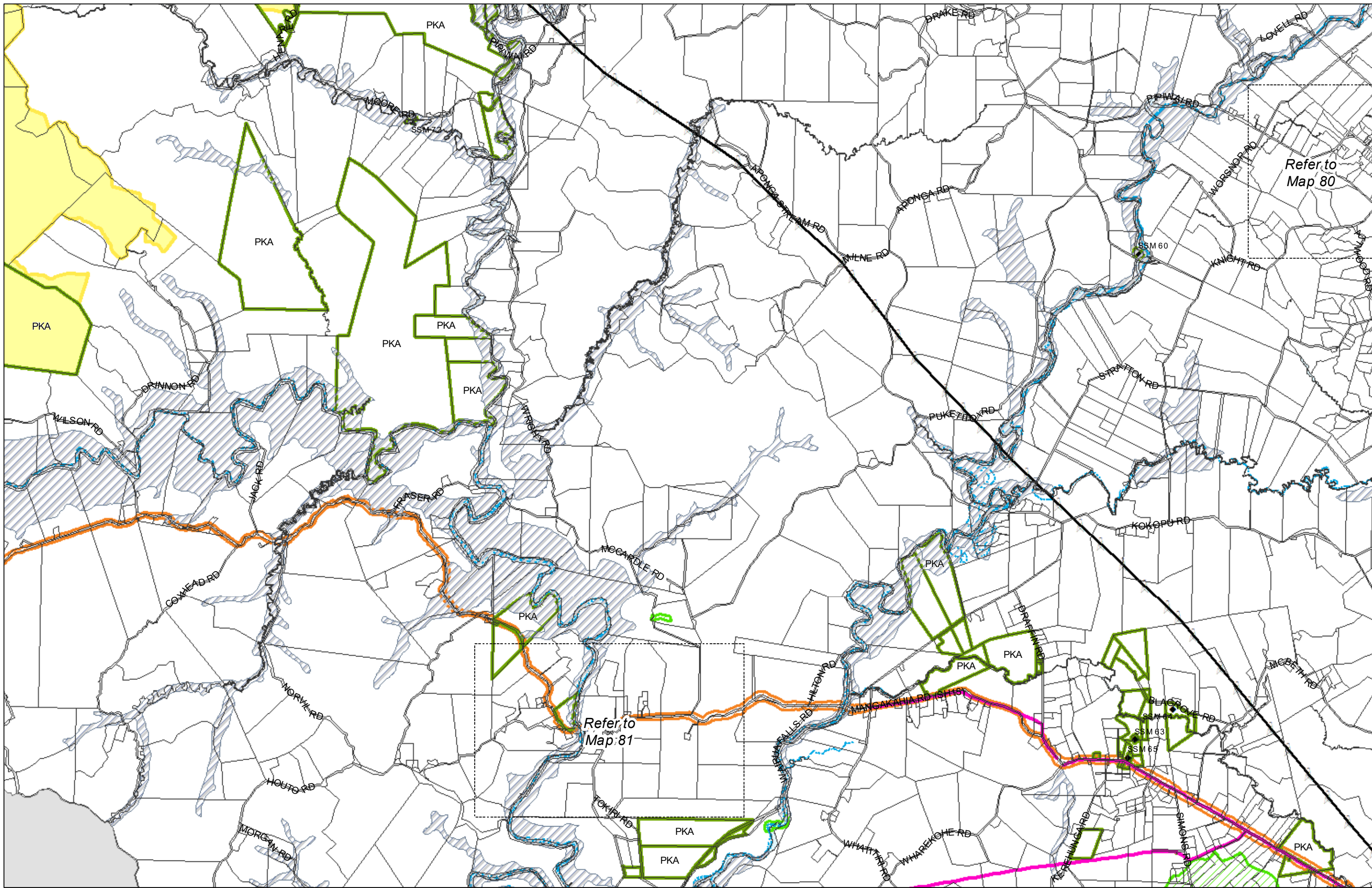






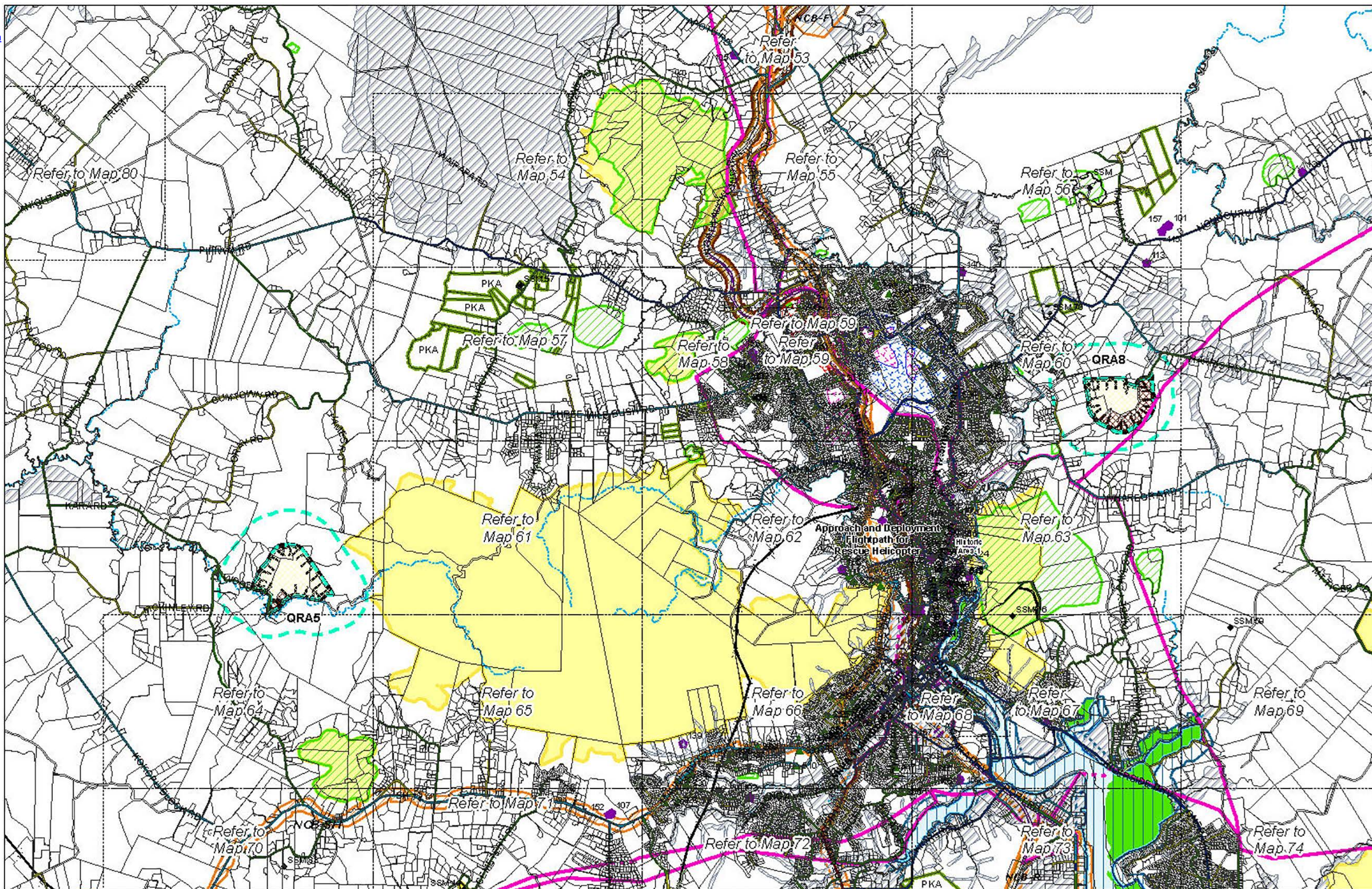


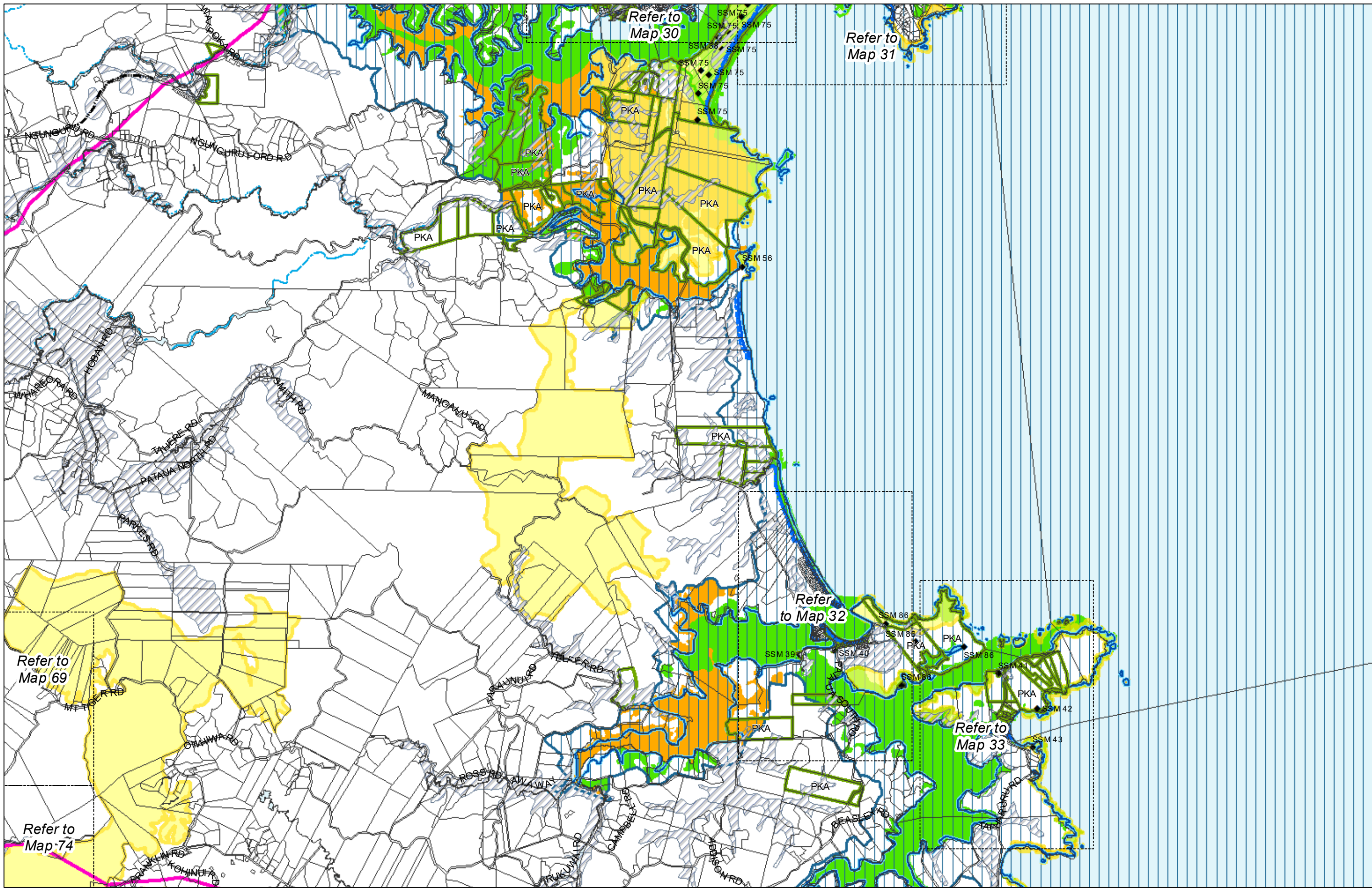


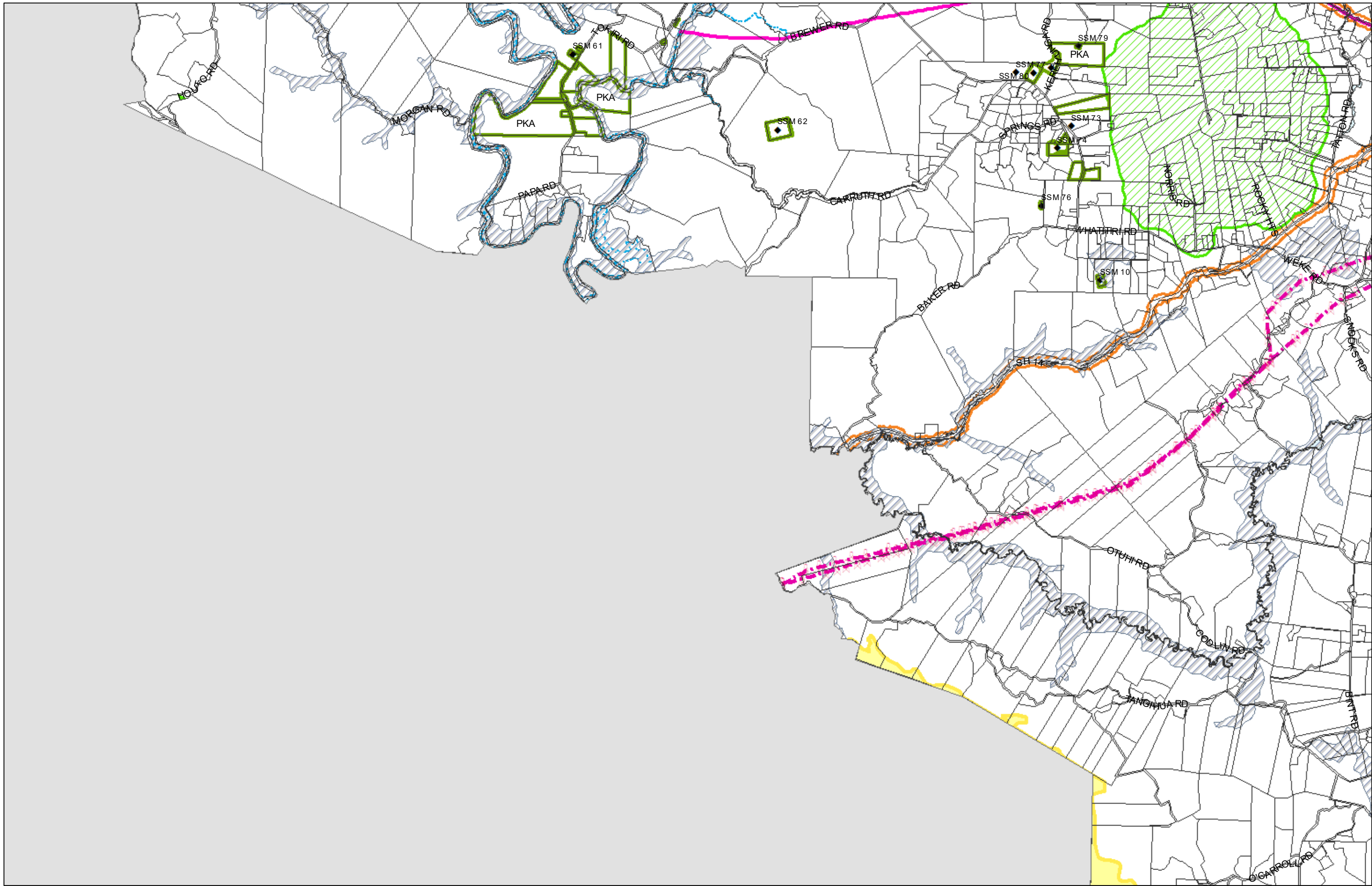


Refer to
Map 81

Refer to
Map 80





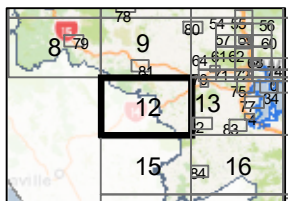
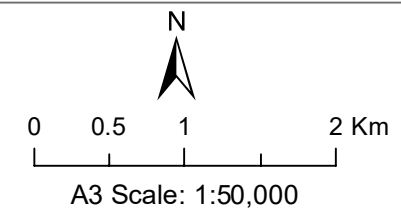


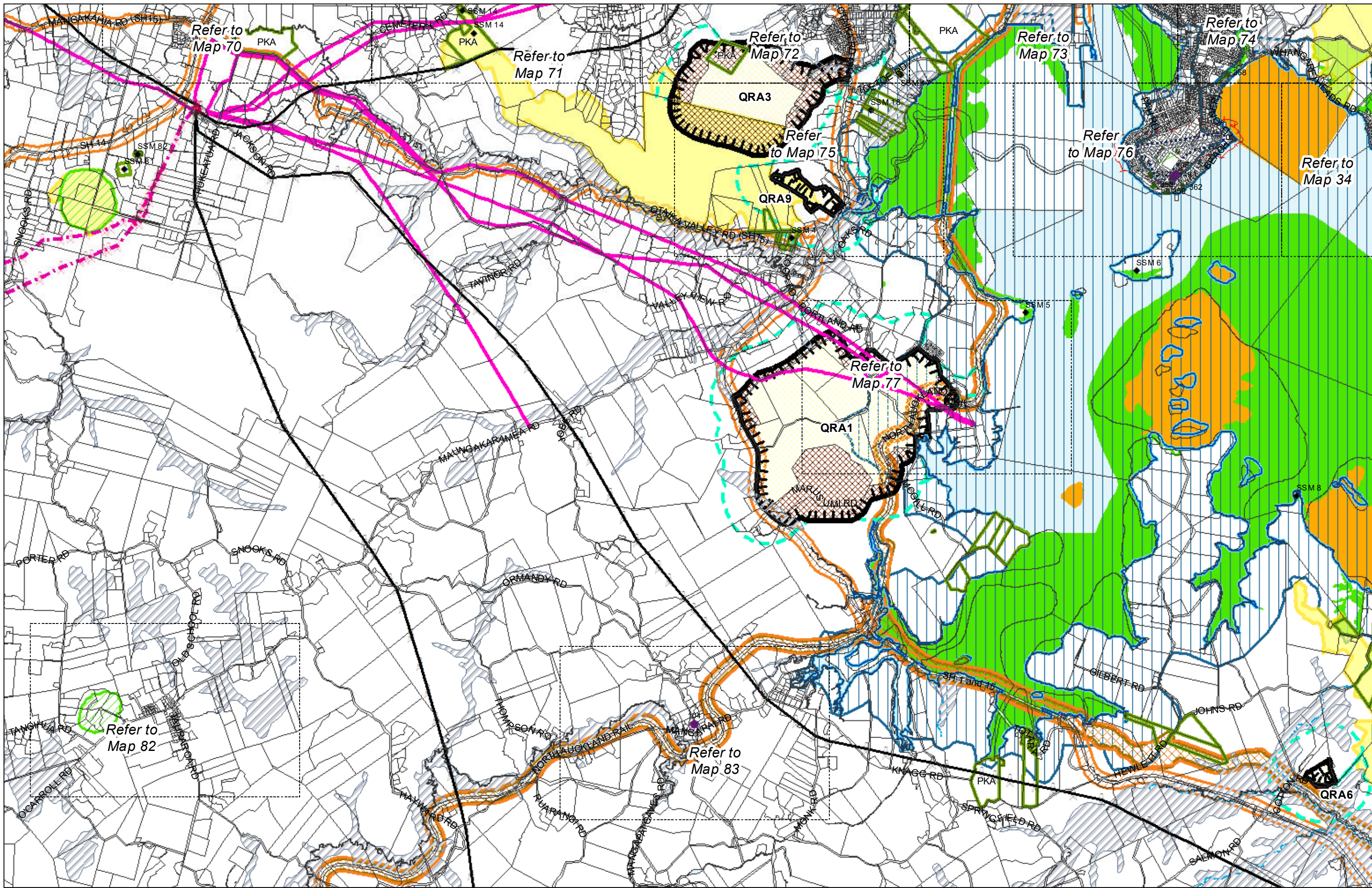
(C) Crown Copyright Reserved.

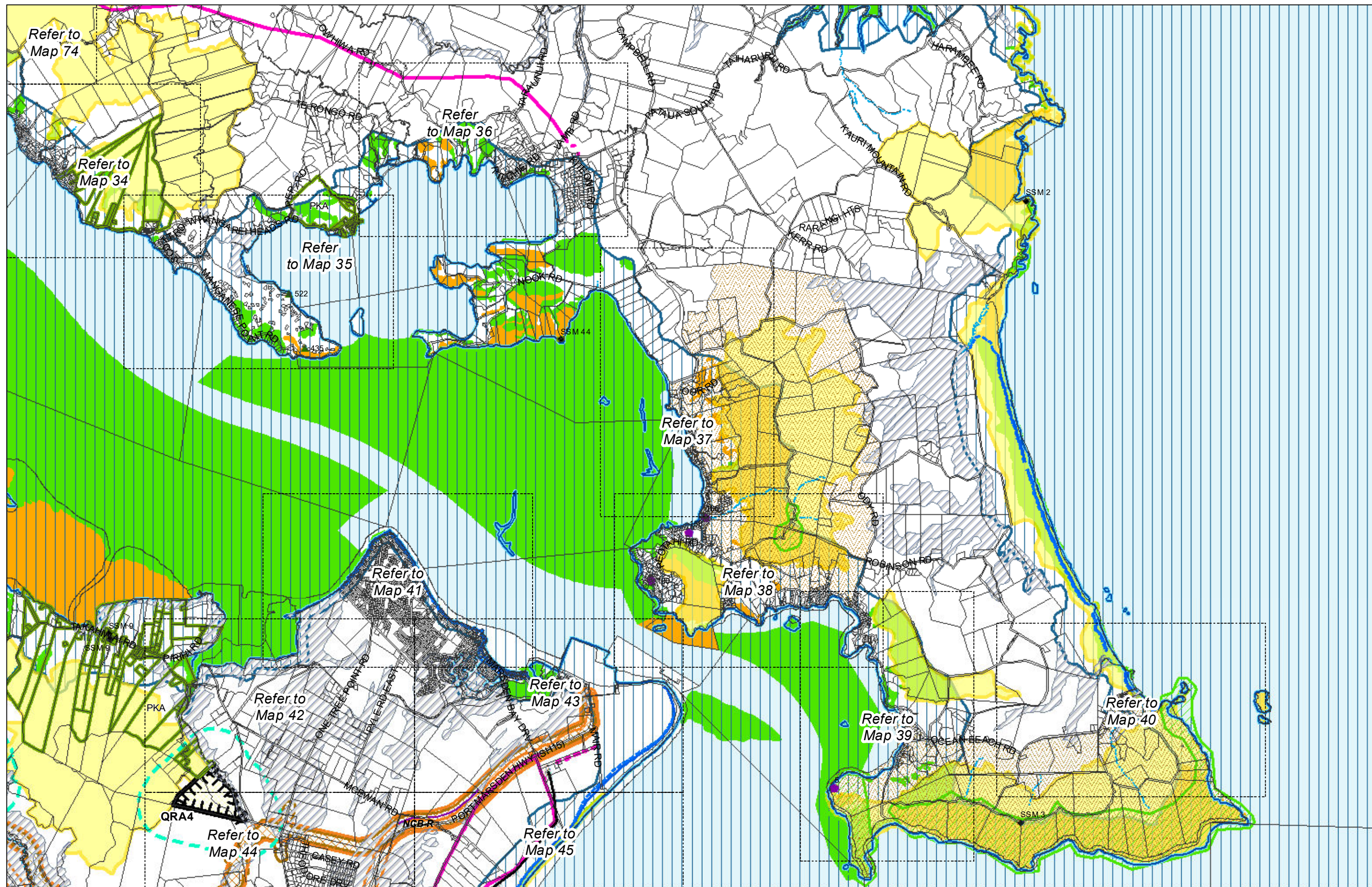
Transpower New Zealand makes no representations about the suitability of any information supplied to Whangarei District Council for any purpose. All intellectual property rights in this Database layer and the data in it belong exclusively to Transpower. While all reasonable efforts have been made to ensure that up-to-date information is provided to Whangarei District Council, Transpower New Zealand accepts no responsibility for any errors, omissions or inaccuracies in the information.

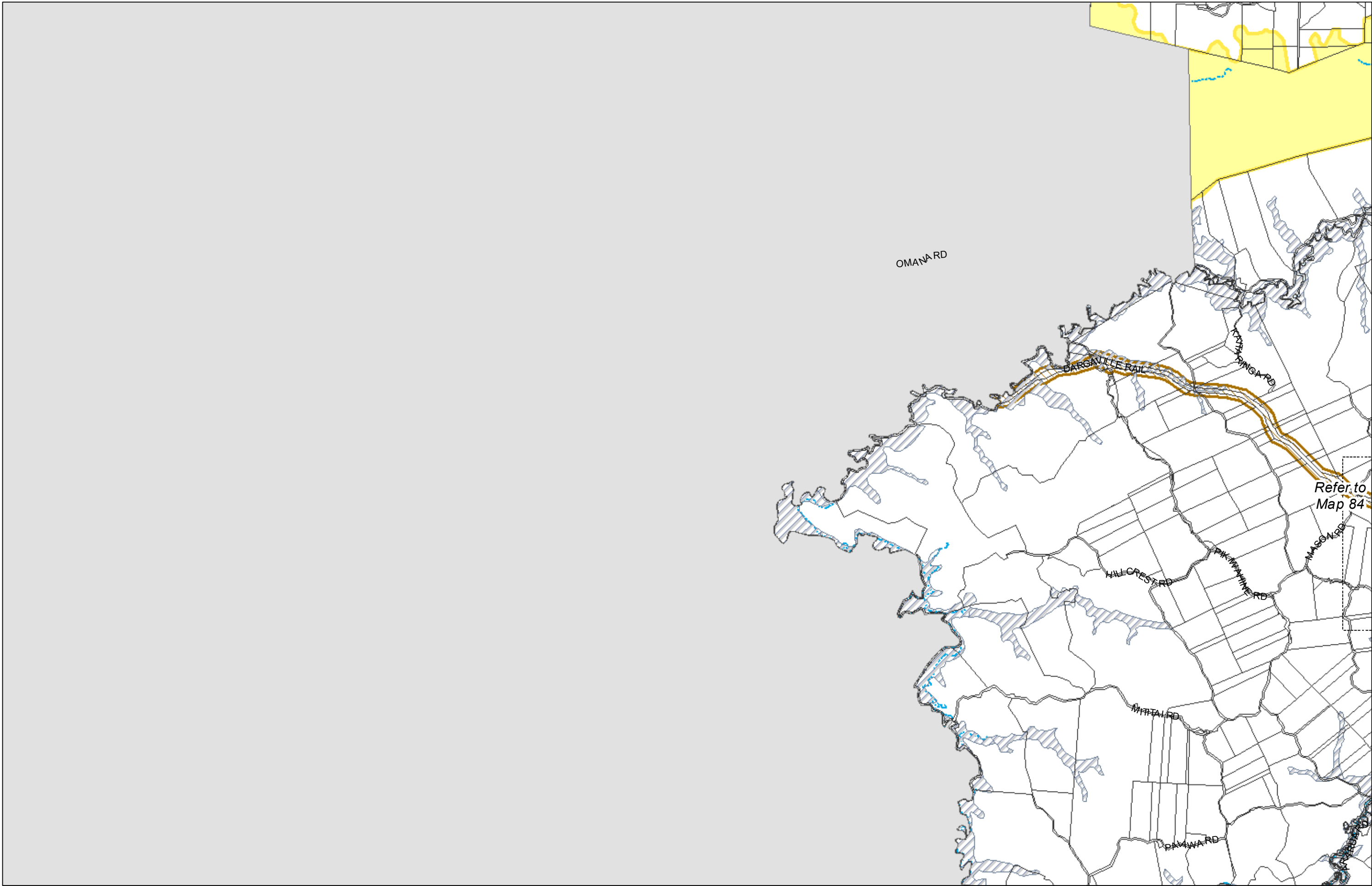
WHANGAREI DISTRICT COUNCIL OPERATIVE PLANNING MAP

District-Wide Matters - Map 12







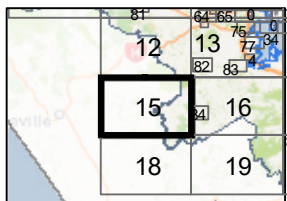
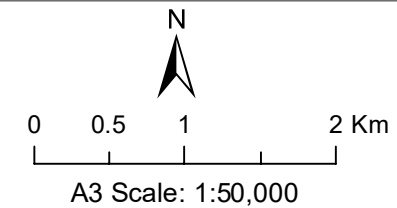


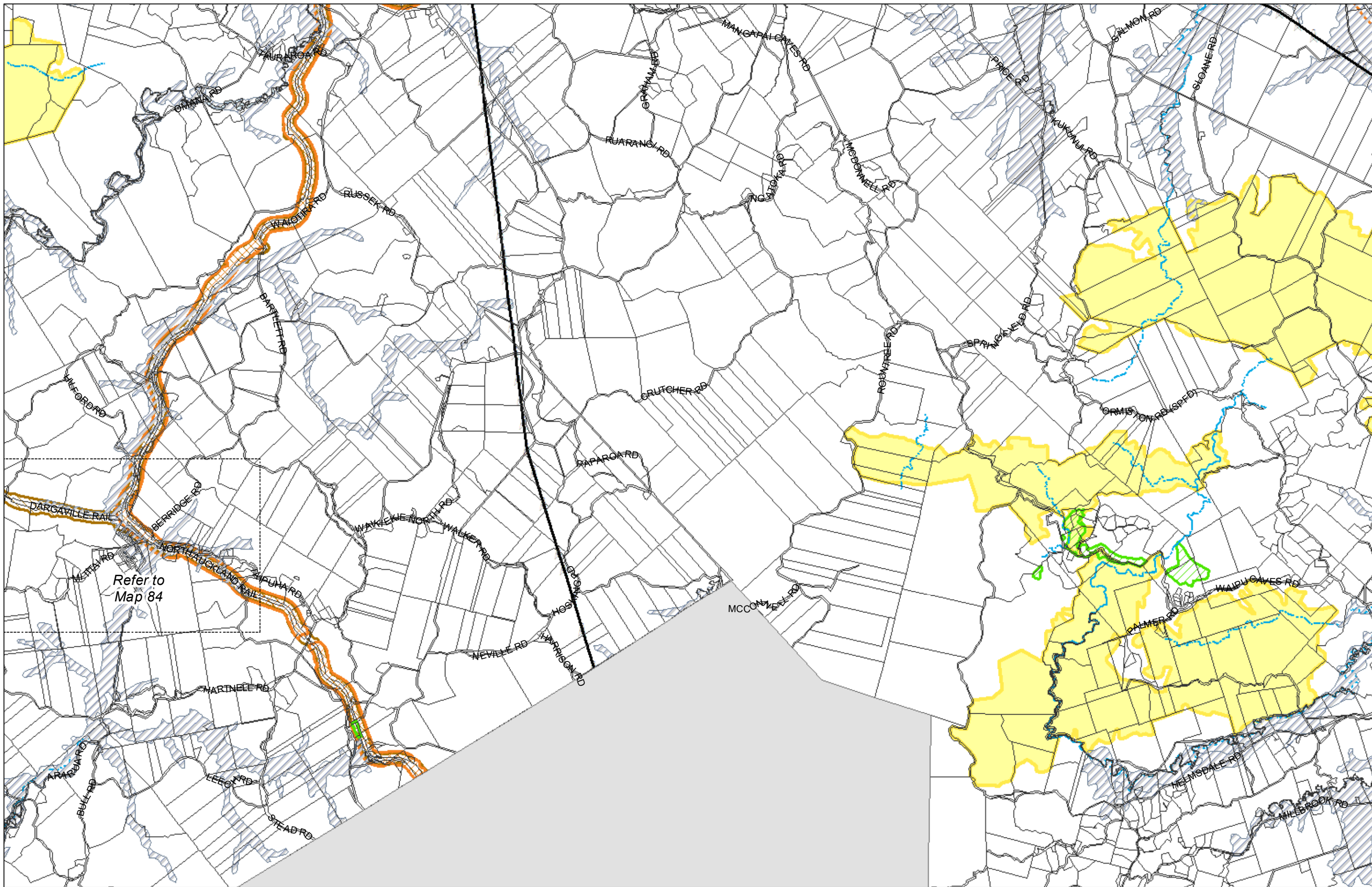
(C) Crown Copyright Reserved.

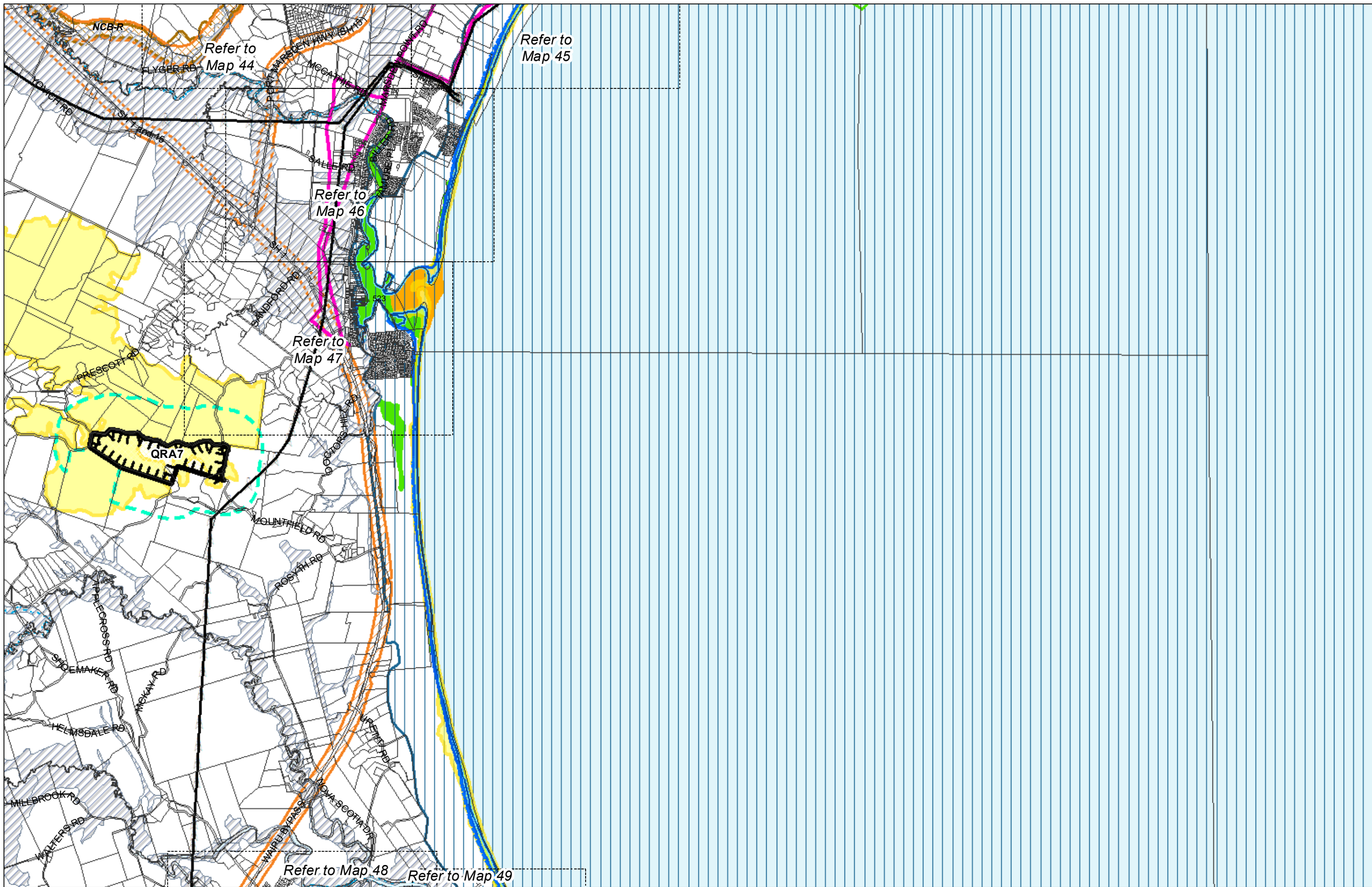
Transpower New Zealand makes no representations about the suitability of any information supplied to Whangarei District Council for any purpose. All intellectual property rights in this Database layer and the data in it belong exclusively to Transpower. While all reasonable efforts have been made to ensure that up-to-date information is provided to Whangarei District Council, Transpower New Zealand accepts no responsibility for any errors, omissions or inaccuracies in the information.

WHANGAREI DISTRICT COUNCIL OPERATIVE PLANNING MAP

District-Wide Matters - Map 15





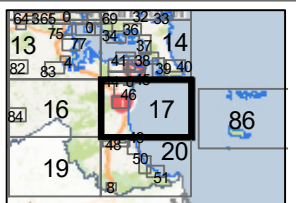
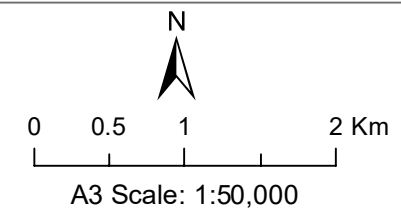


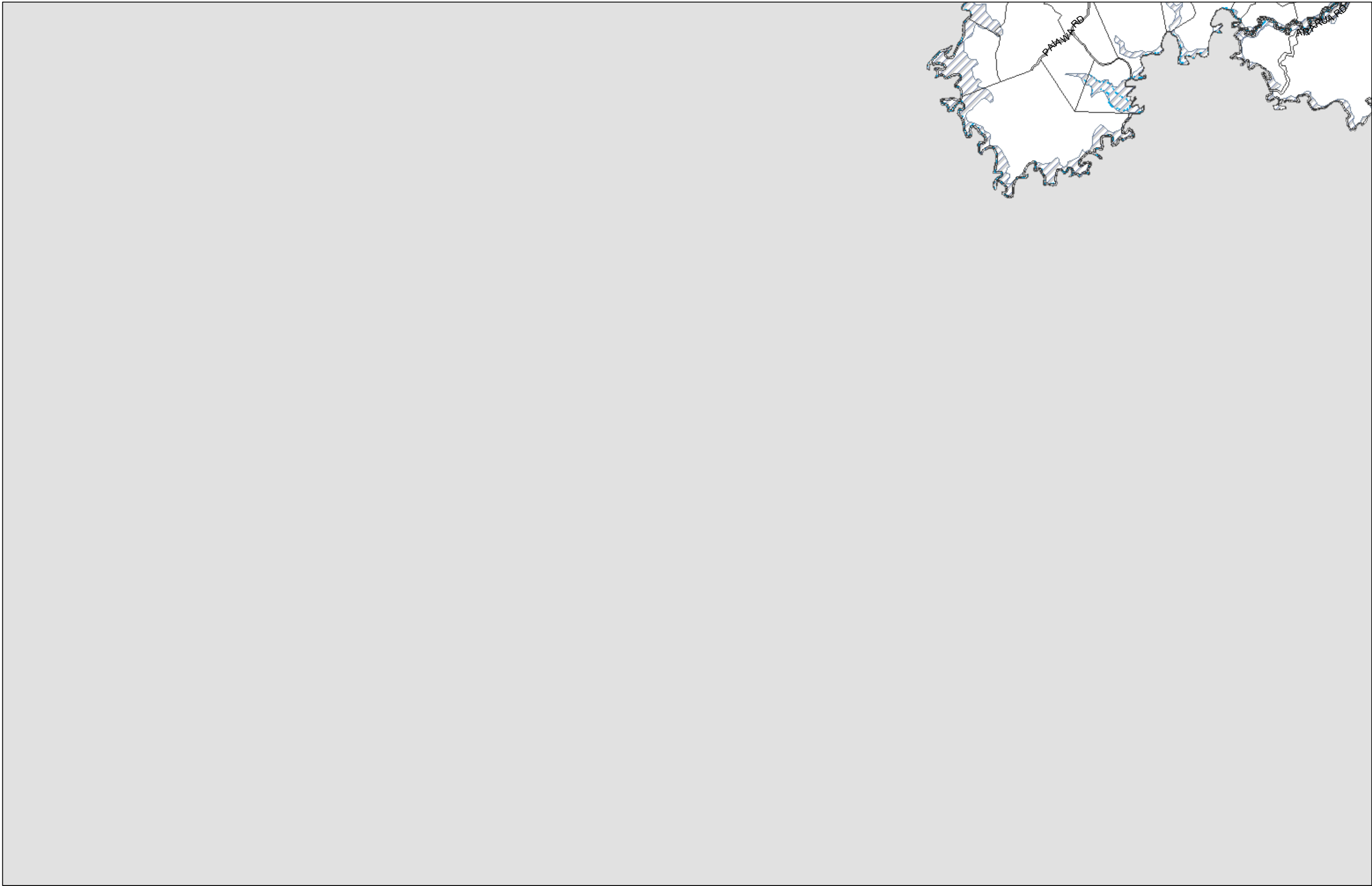
(C) Crown Copyright Reserved.

Transpower New Zealand makes no representations about the suitability of any information supplied to Whangarei District Council for any purpose. All intellectual property rights in this Database layer and the data in it belong exclusively to Transpower. While all reasonable efforts have been made to ensure that up-to-date information is provided to Whangarei District Council, Transpower New Zealand accepts no responsibility for any errors, omissions or inaccuracies in the information.

WHANGAREI DISTRICT COUNCIL OPERATIVE PLANNING MAP

District-Wide Matters - Map 17



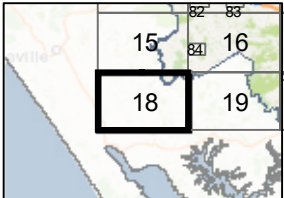
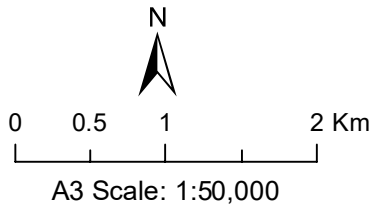


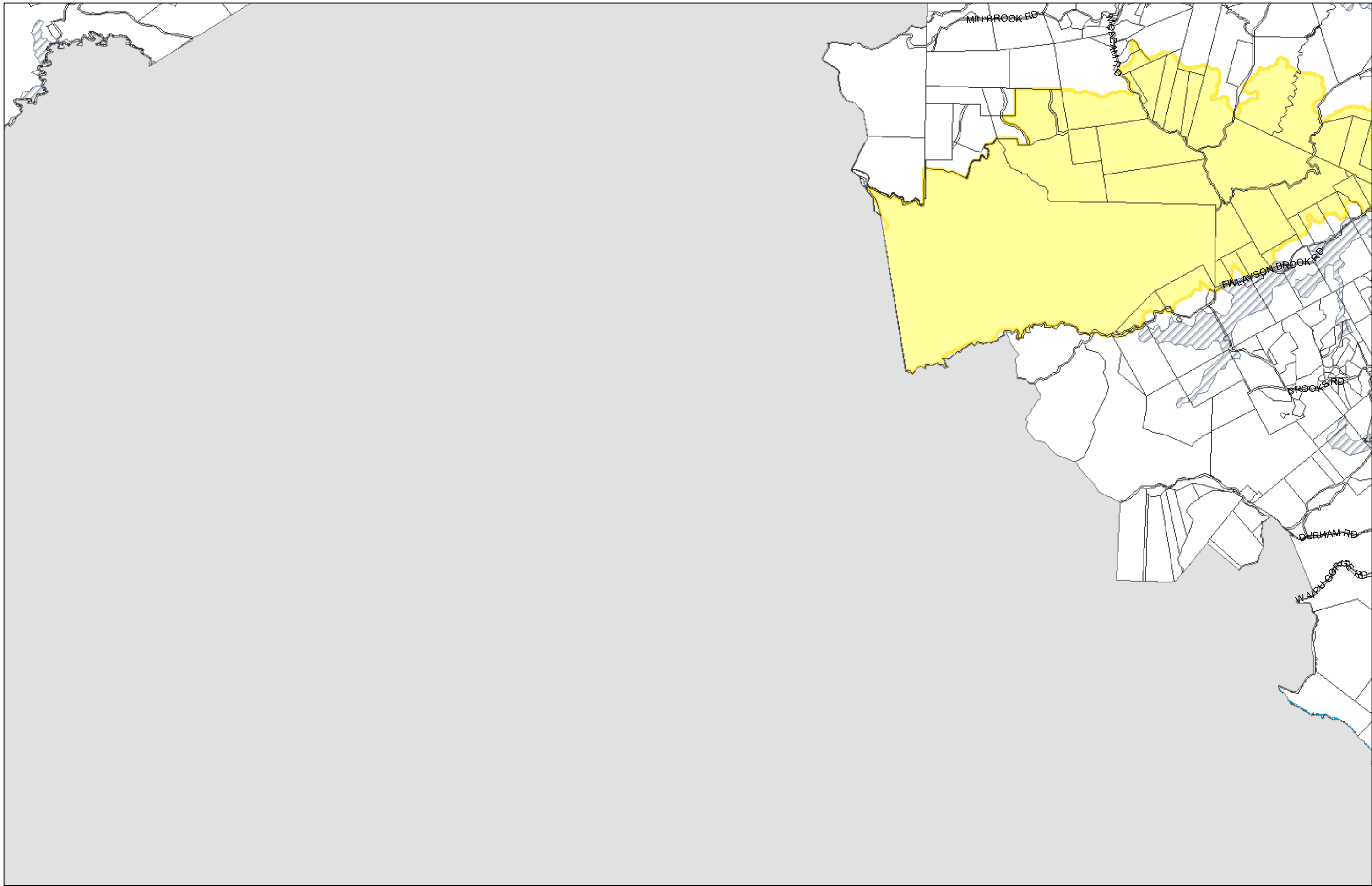
(C) Crown Copyright Reserved.

Transpower New Zealand makes no representations about the suitability of any information supplied to Whangarei District Council for any purpose. All intellectual property rights in this Database layer and the data in it belong exclusively to Transpower. While all reasonable efforts have been made to ensure that up-to-date information is provided to Whangarei District Council, Transpower New Zealand accepts no responsibility for any errors, omissions or inaccuracies in the information.

WHANGAREI DISTRICT COUNCIL OPERATIVE PLANNING MAP

District-Wide Matters - Map 18



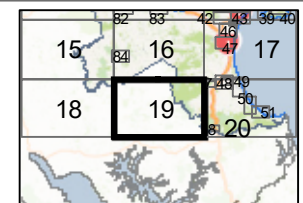
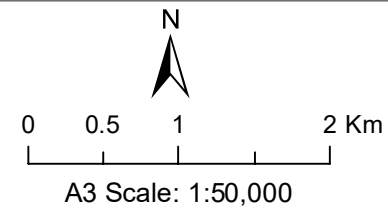


(C) Crown Copyright Reserved.

Transpower New Zealand makes no representations about the suitability of any information supplied to Whangarei District Council for any purpose. All intellectual property rights in this Database layer and the data in it belong exclusively to Transpower. While all reasonable efforts have been made to ensure that up-to-date information is provided to Whangarei District Council, Transpower New Zealand accepts no responsibility for any errors, omissions or inaccuracies in the information.

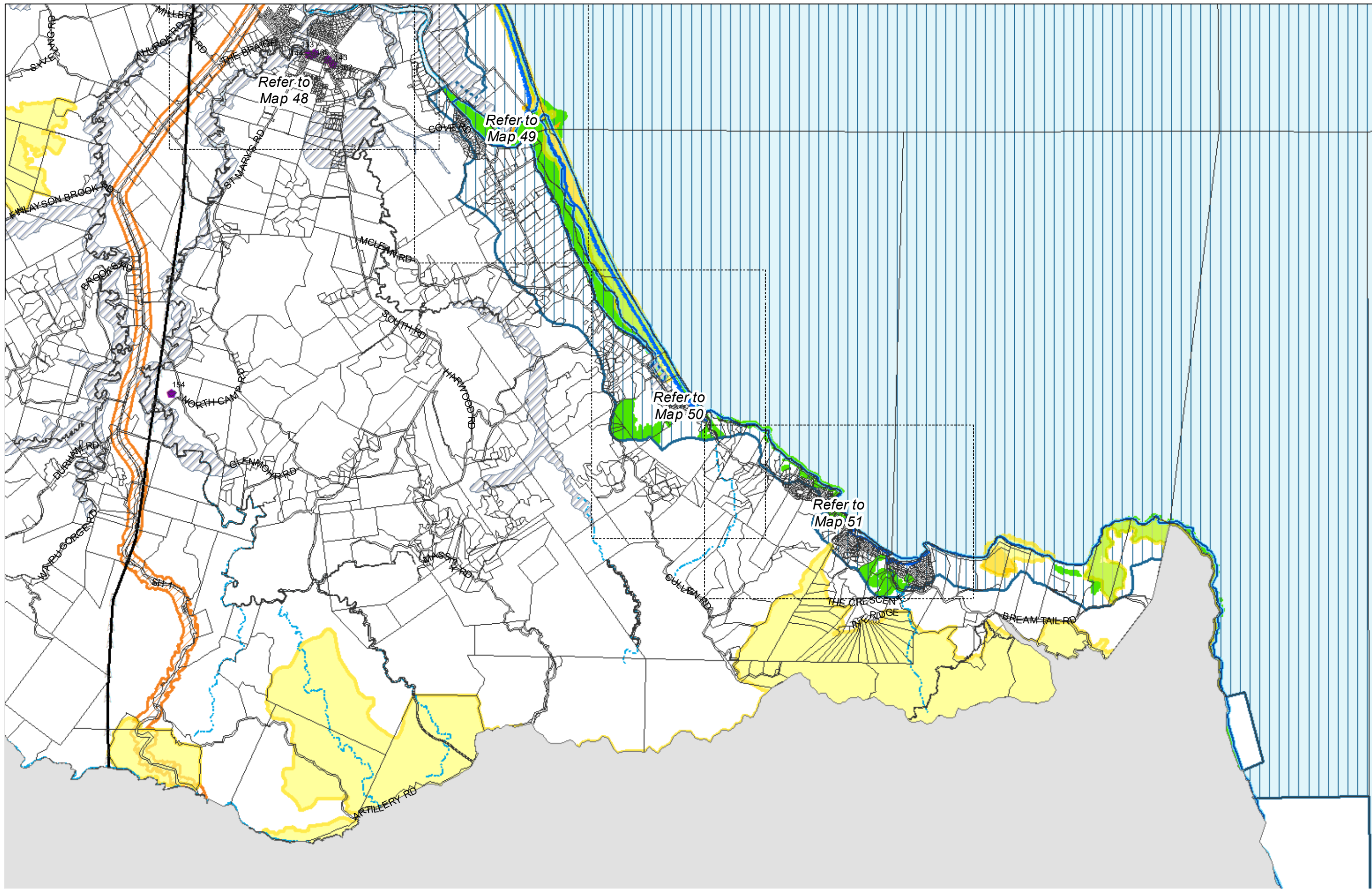
WHANGAREI DISTRICT COUNCIL OPERATIVE PLANNING MAP

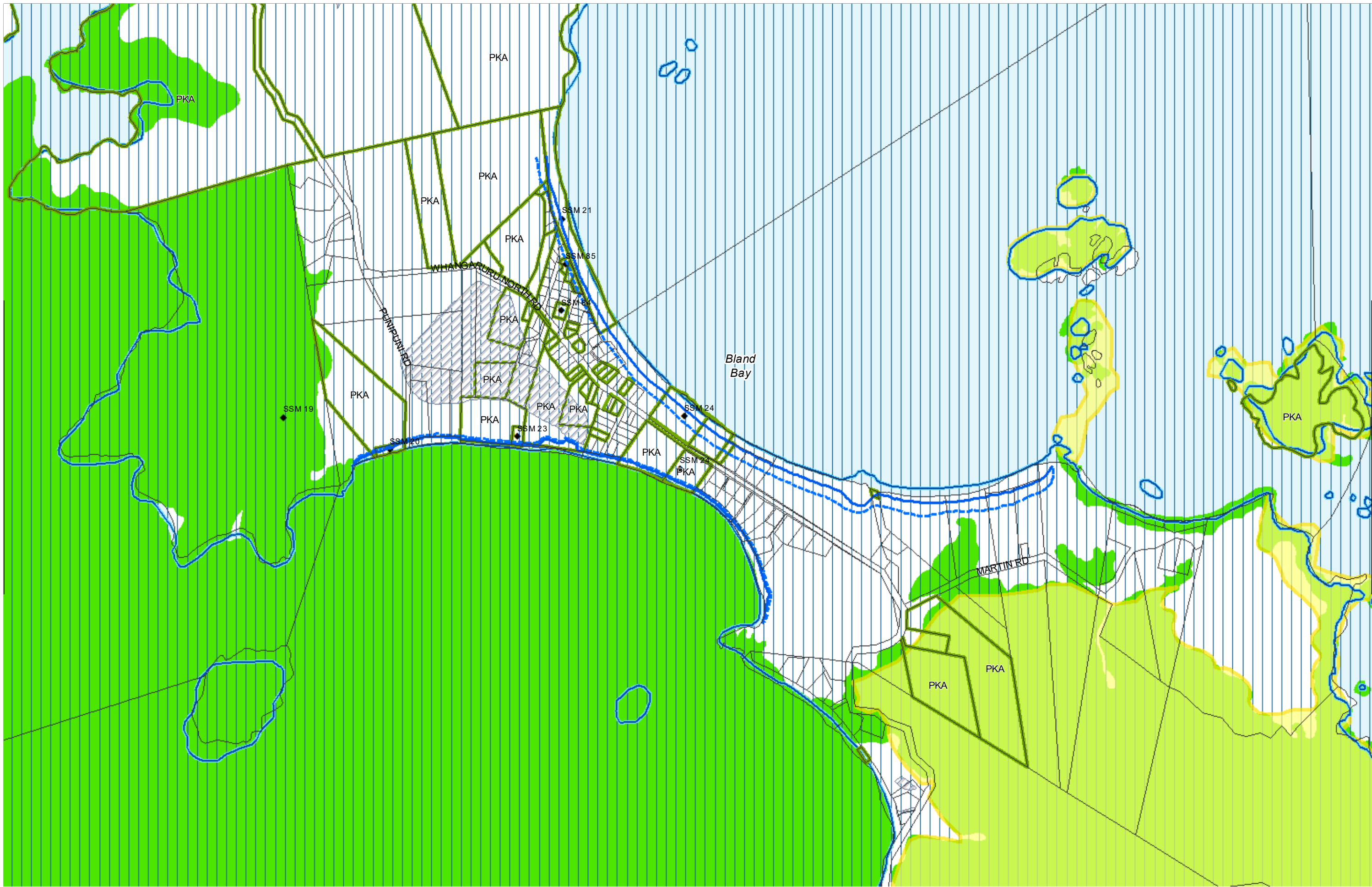
District-Wide Matters - Map 19

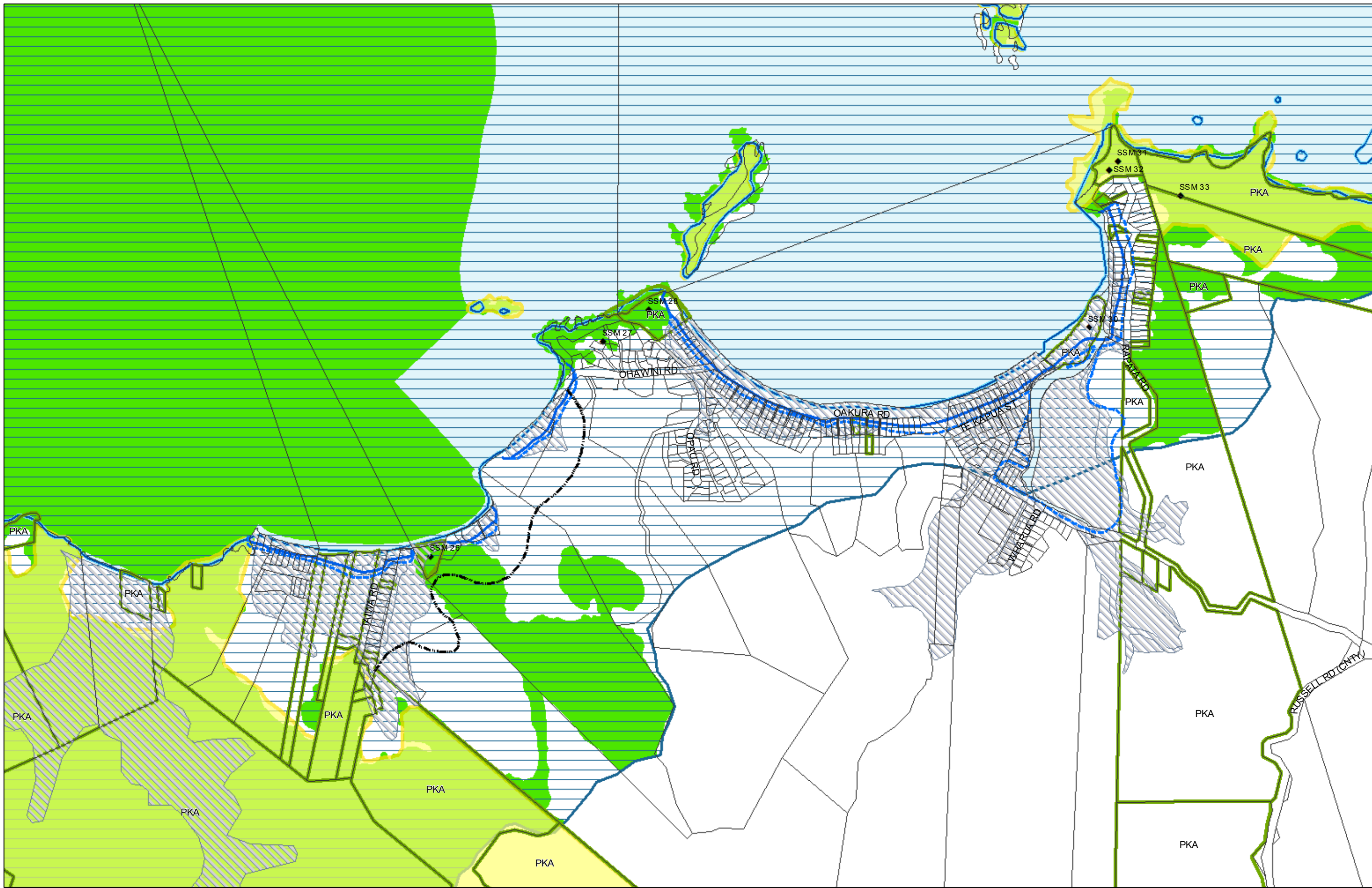


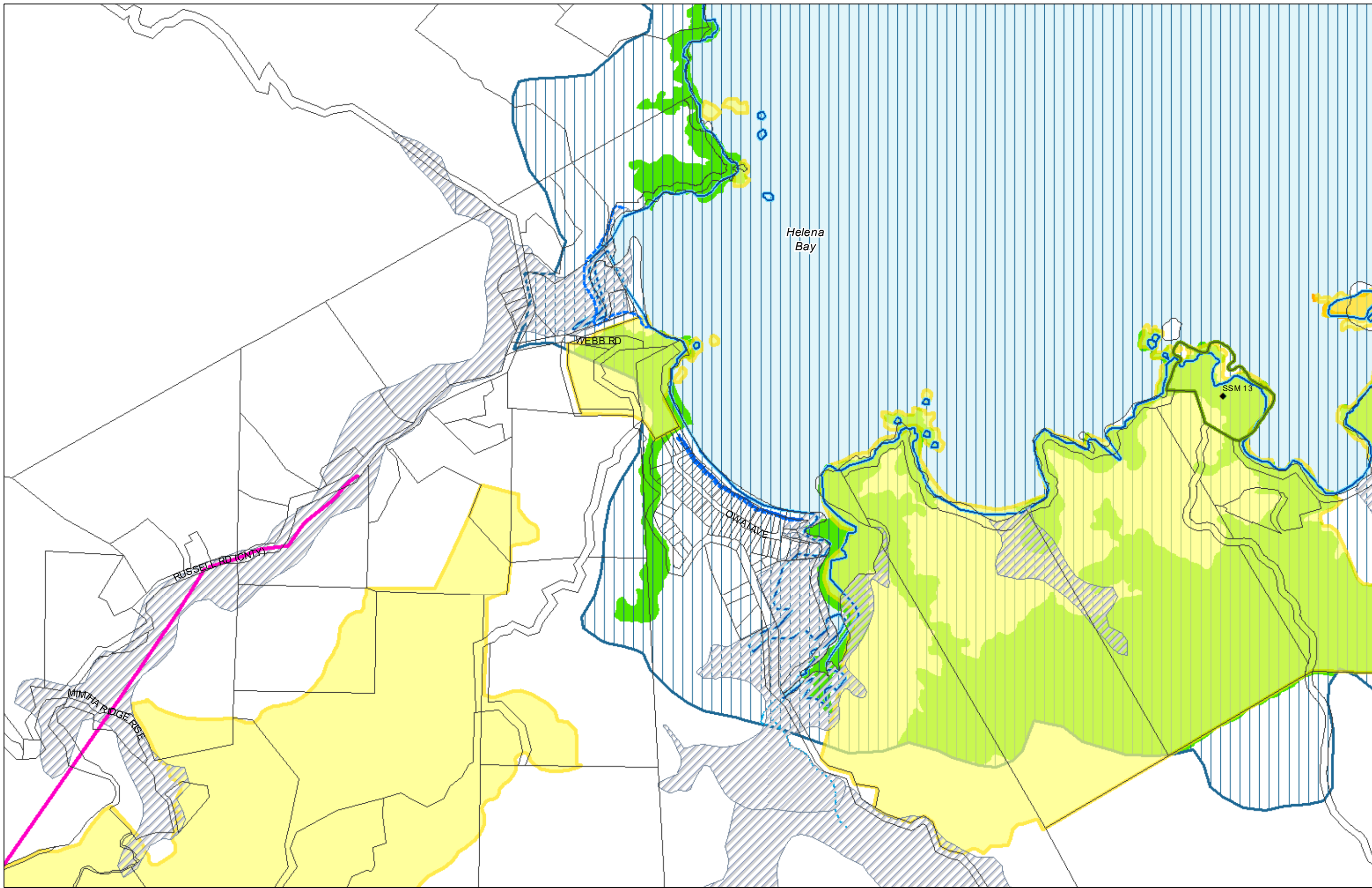
ENV-2025-
AKL-000028:
Regeneration
Holdings
Limited
(withdrawn)

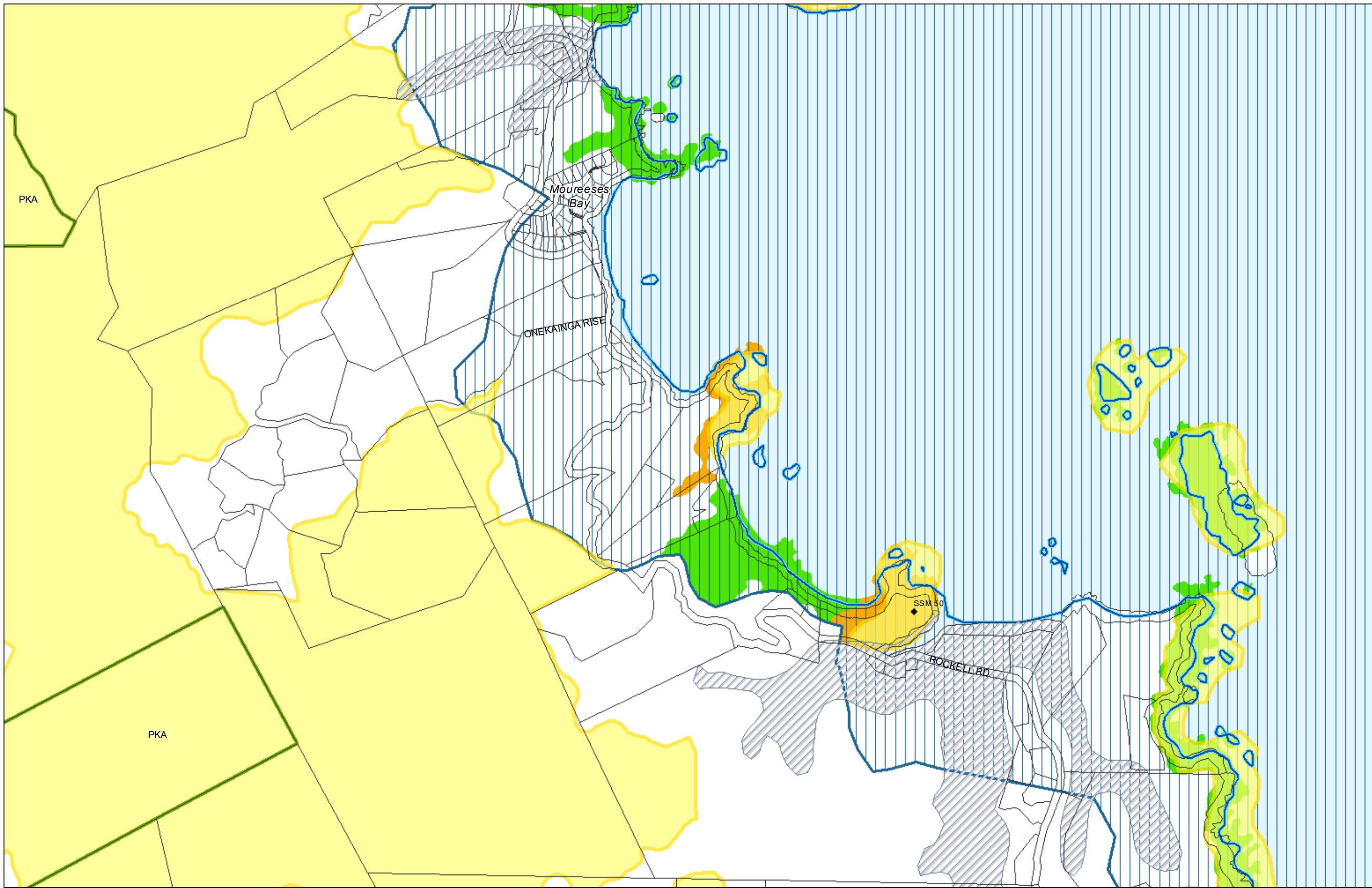
ENV-2025-
AKL-000025
Oren Ellery
(withdrawn)

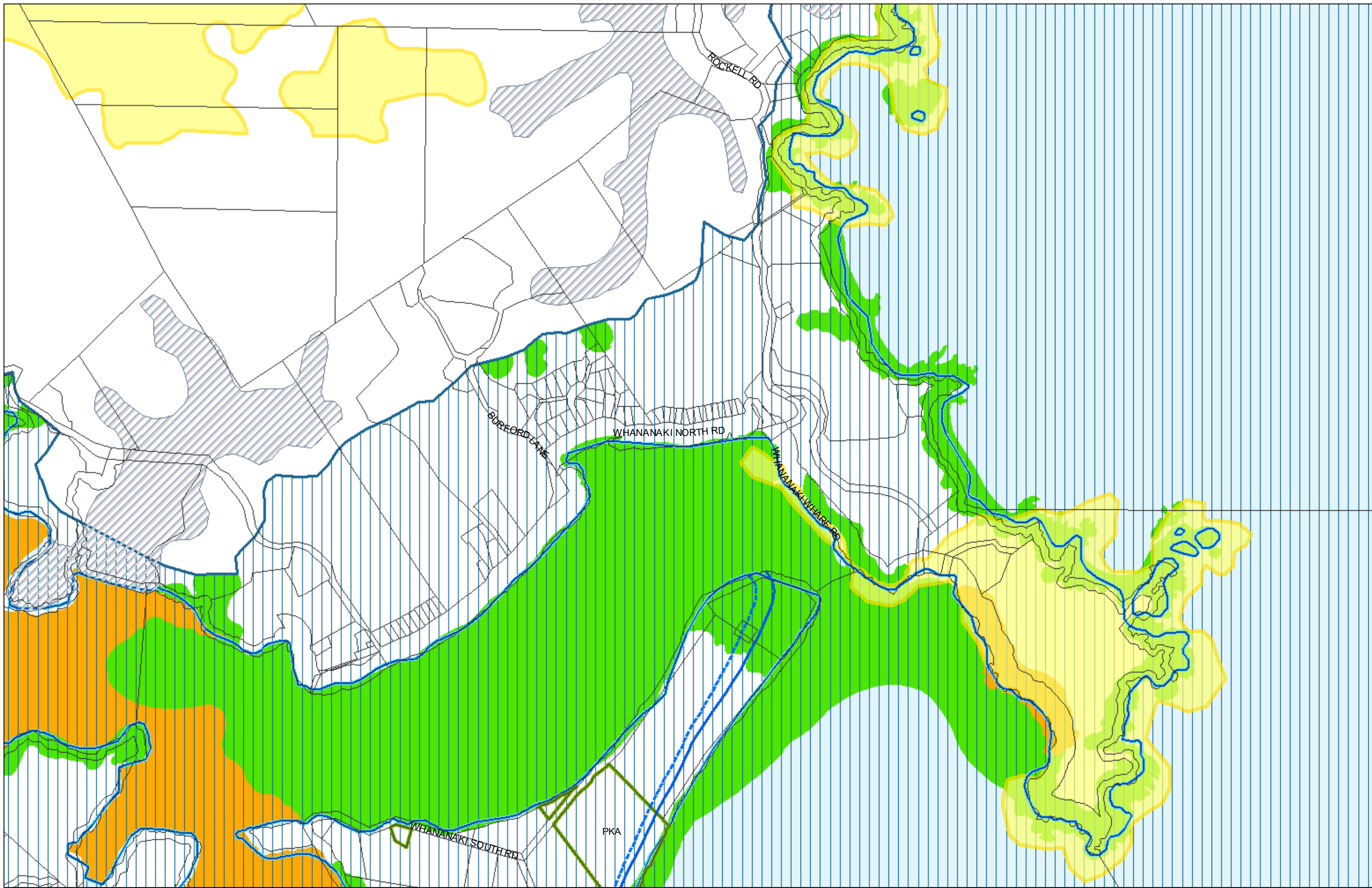










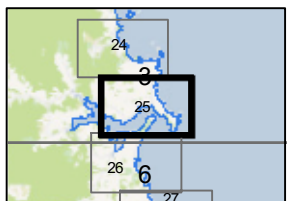
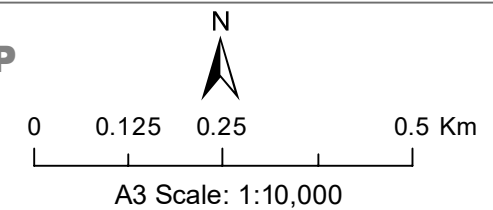


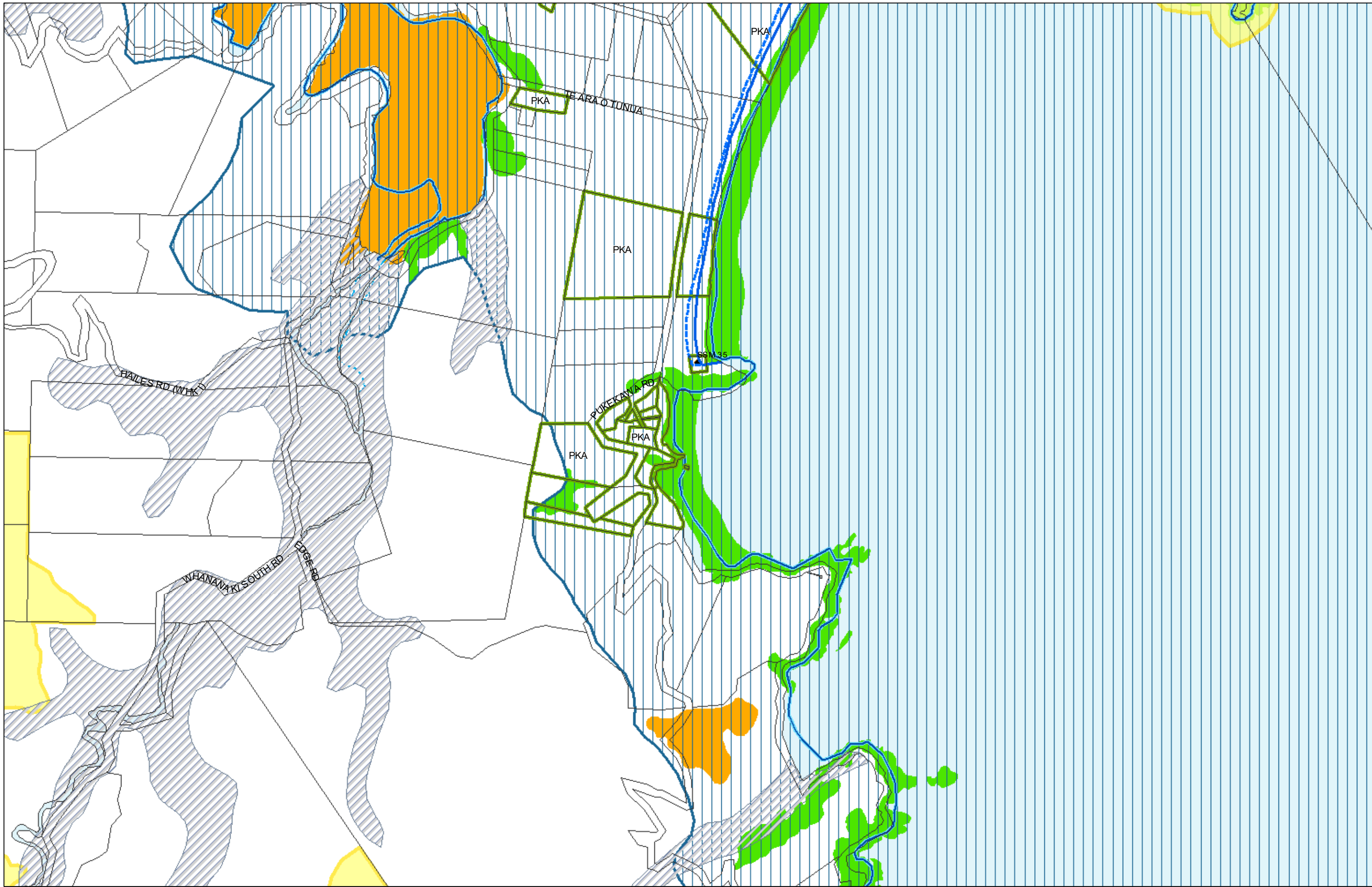
(C) Crown Copyright Reserved.

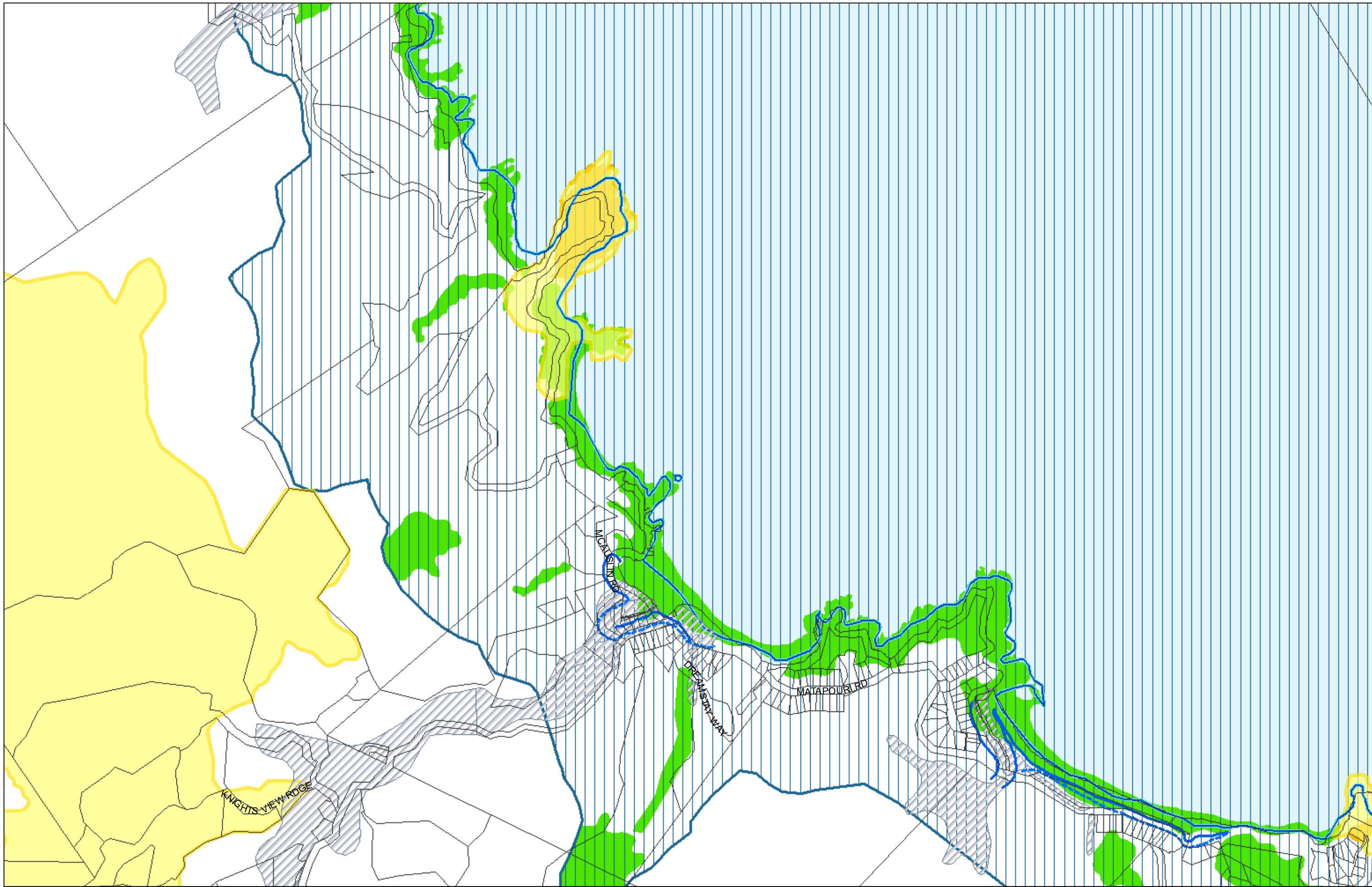
Transpower New Zealand makes no representations about the suitability of any information supplied to Whangarei District Council for any purpose. All intellectual property rights in this Database layer and the data in it being exclusively to Transpower. While all reasonable efforts have been made to ensure that up-to-date information is provided to Whangarei District Council, Transpower New Zealand accepts no responsibility for any errors, omissions or inaccuracies in the information.

WHANGAREI DISTRICT COUNCIL OPERATIVE PLANNING MAP

District-Wide Matters - Map 25 Whananaki





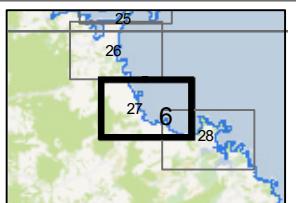
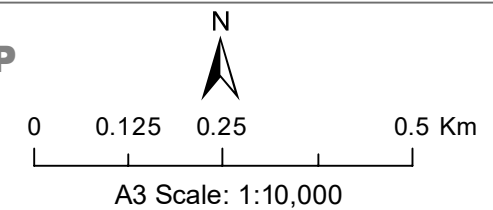


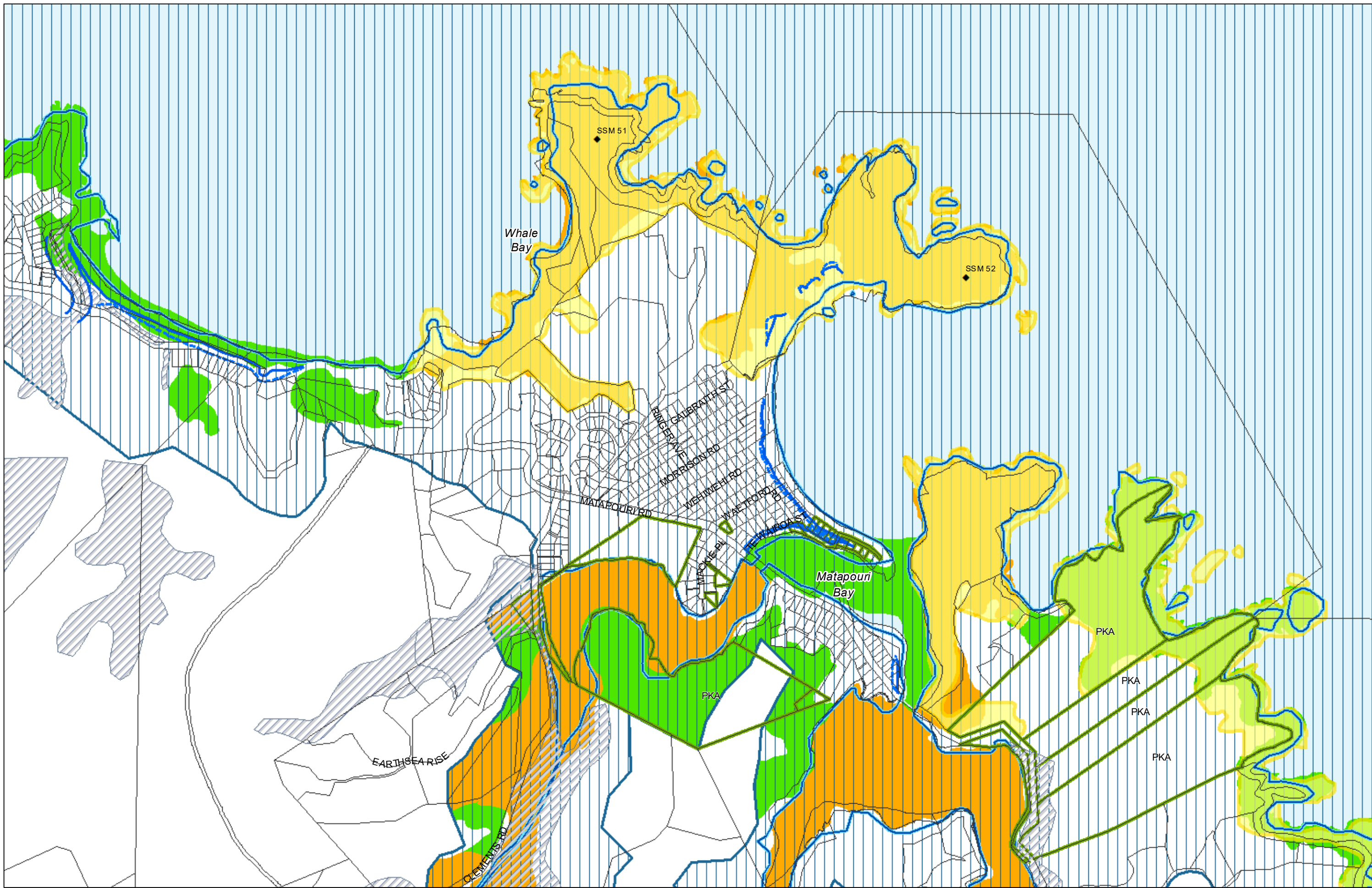
(C) Crown Copyright Reserved.

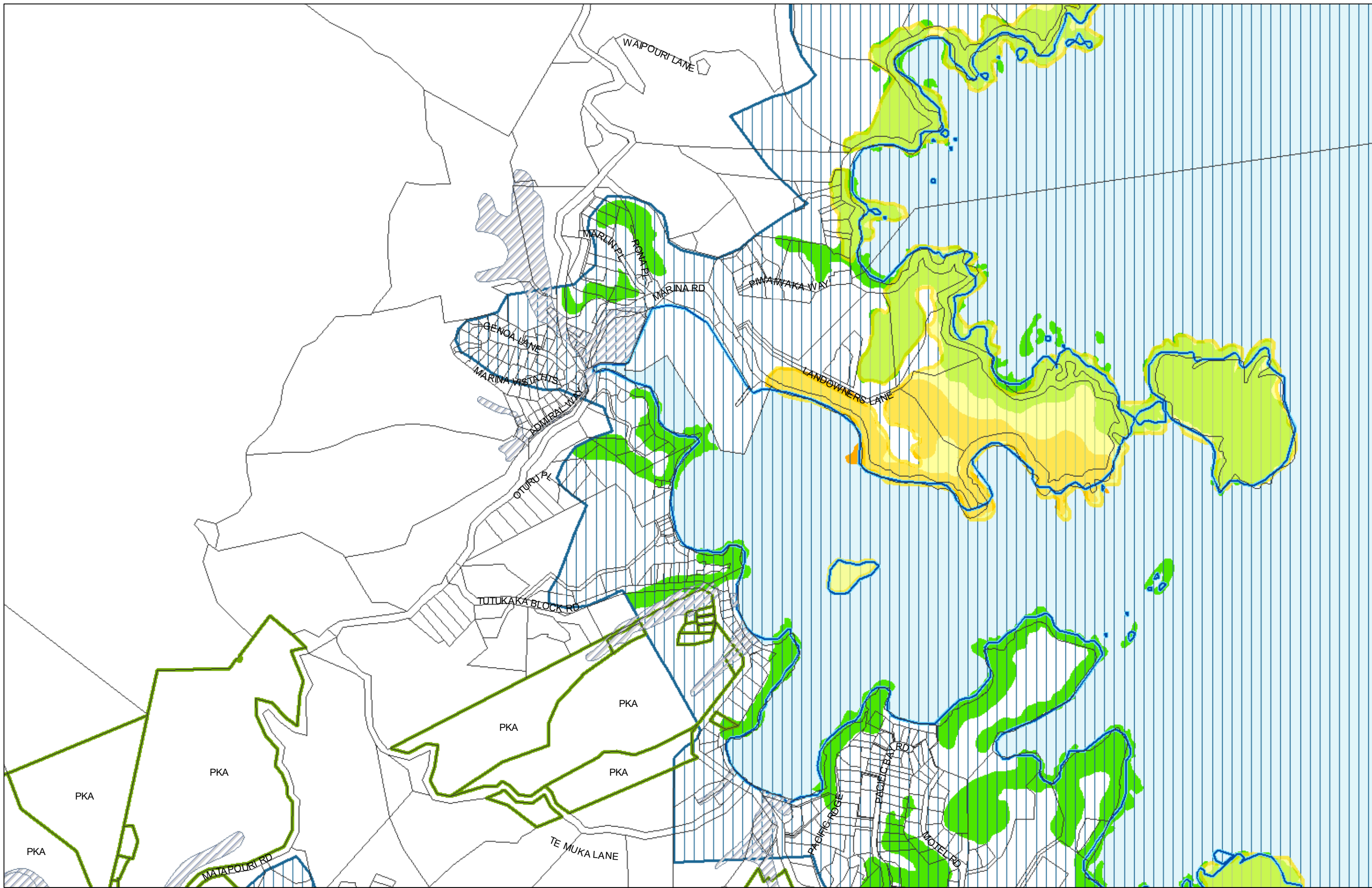
Transpower New Zealand makes no representations about the suitability of any information supplied to Whangarei District Council for any purpose. All intellectual property rights in this Database layer and the data in it being exclusively to Transpower. While all reasonable efforts have been made to ensure that up-to-date information is provided to Whangarei District Council, Transpower New Zealand accepts no responsibility for any errors, omissions or inaccuracies in the information.

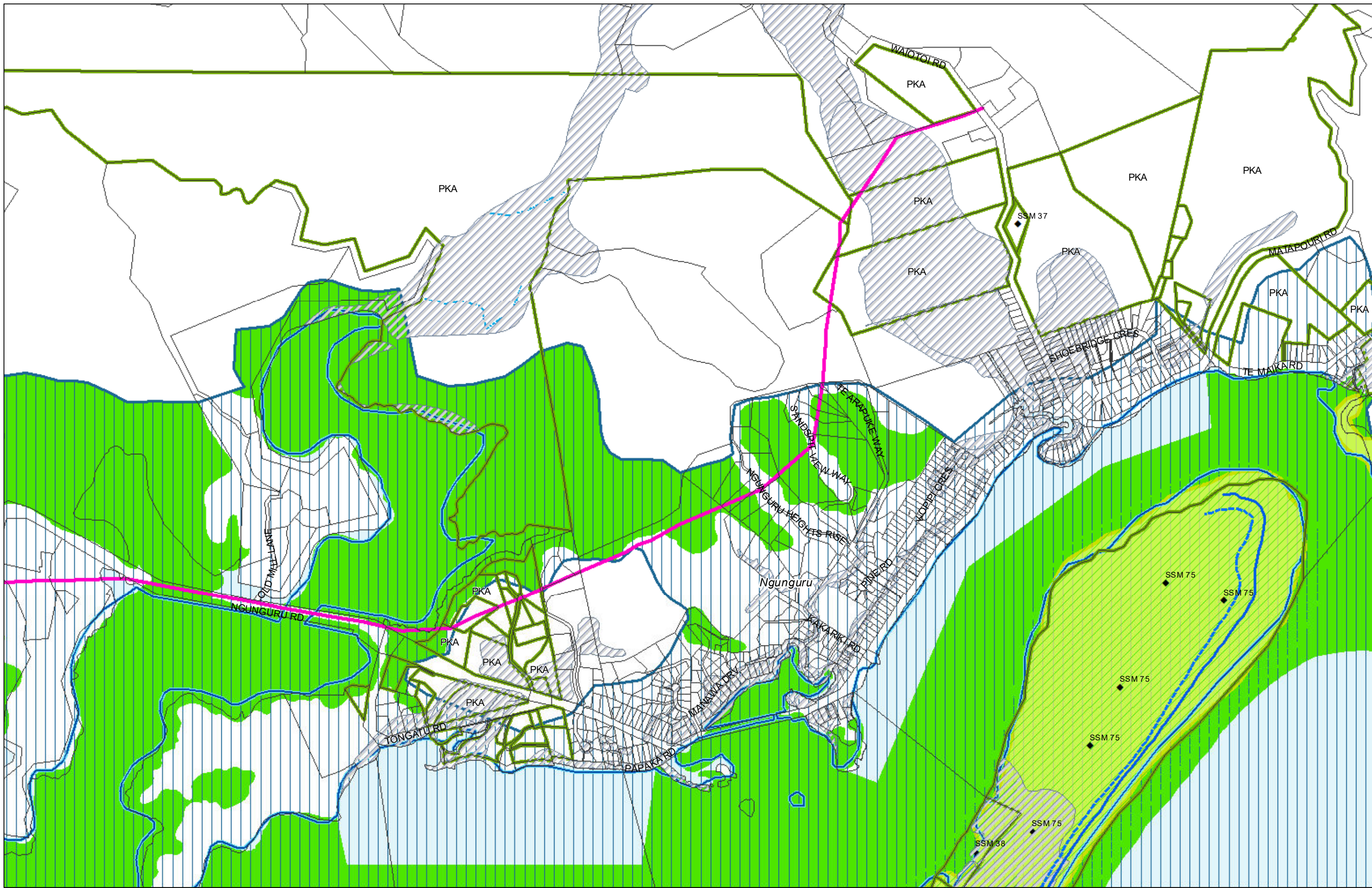
WHANGAREI DISTRICT COUNCIL OPERATIVE PLANNING MAP

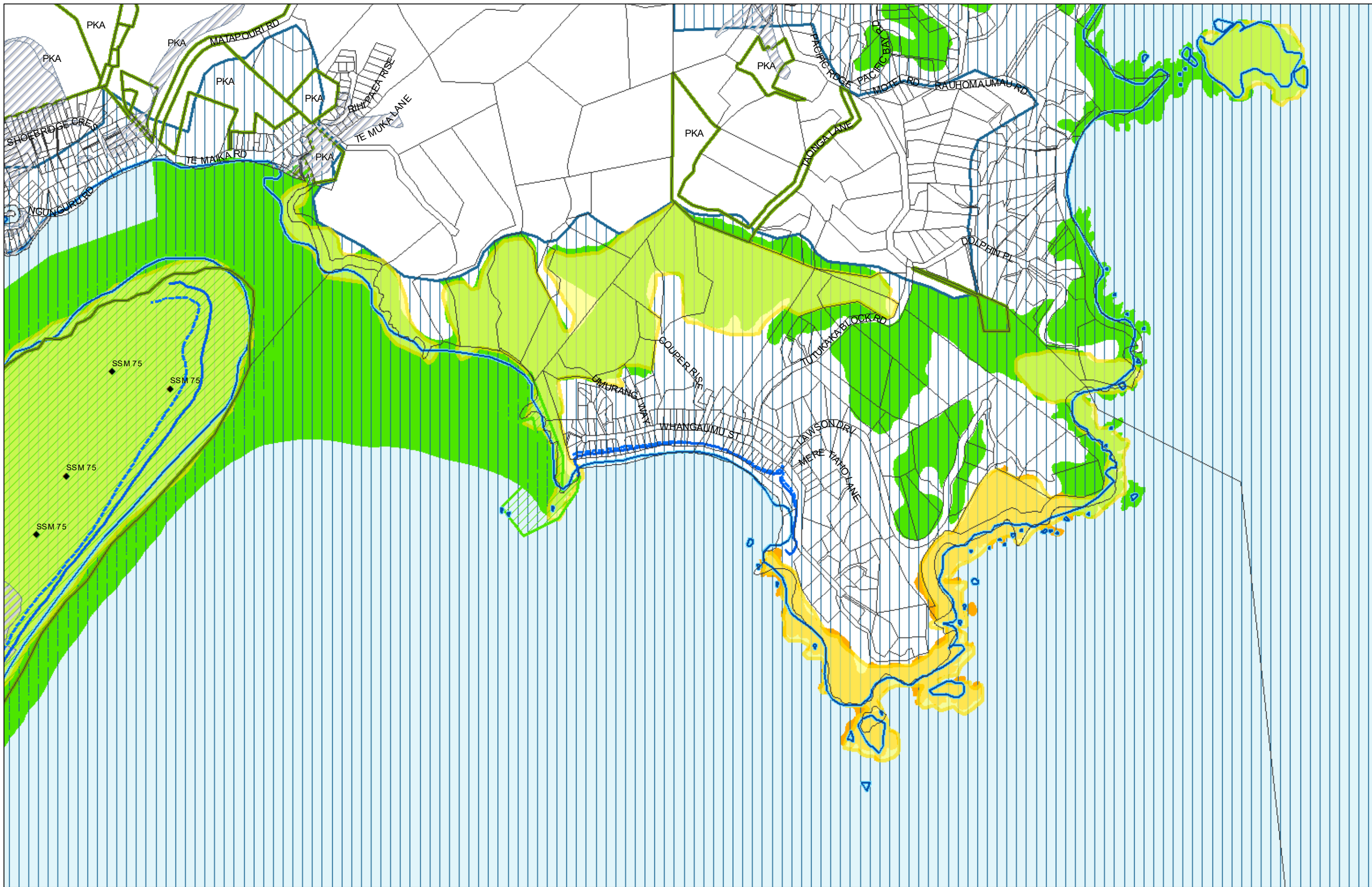
District-Wide Matters - Map 27 Sandy Bay

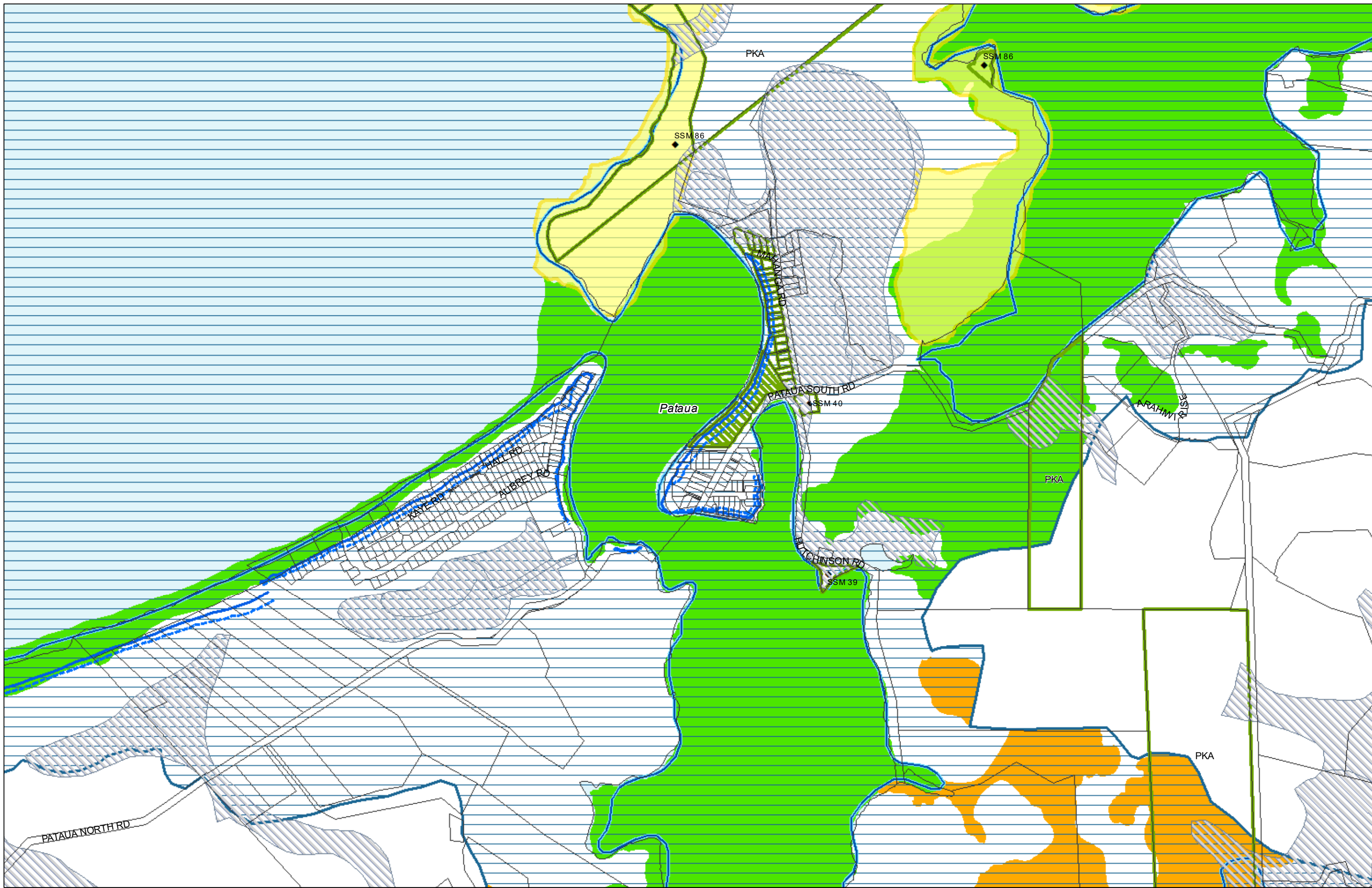


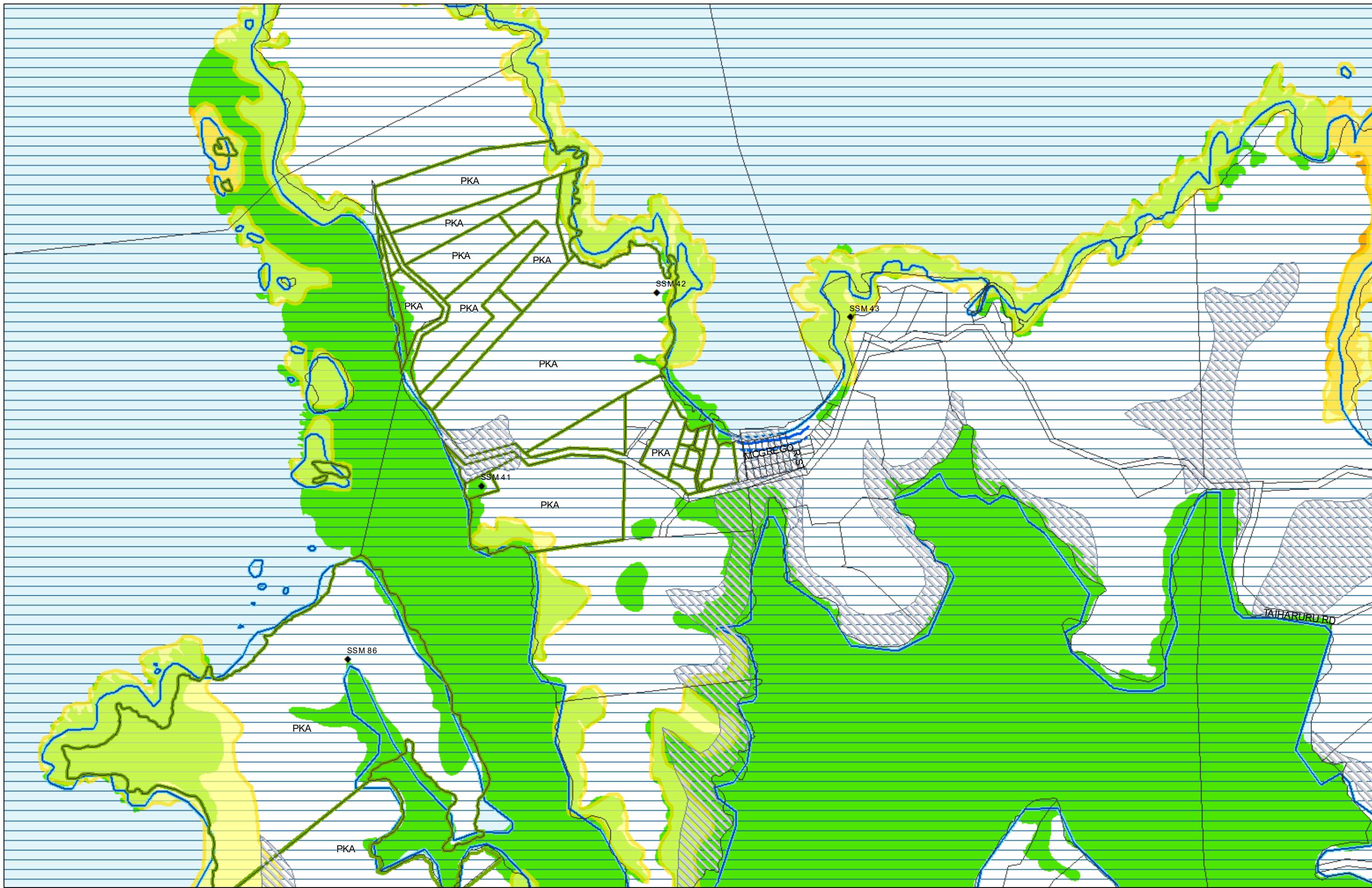


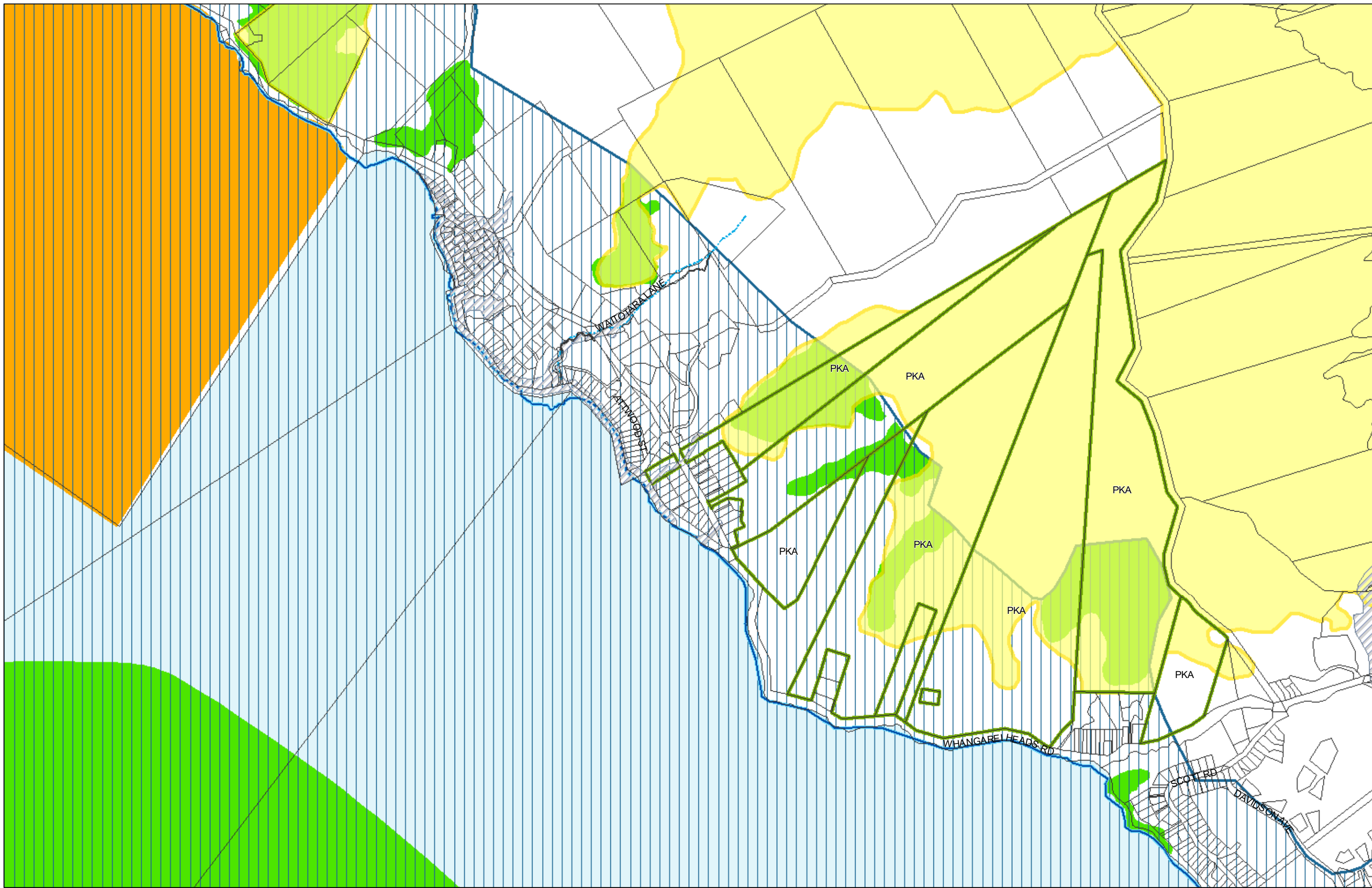


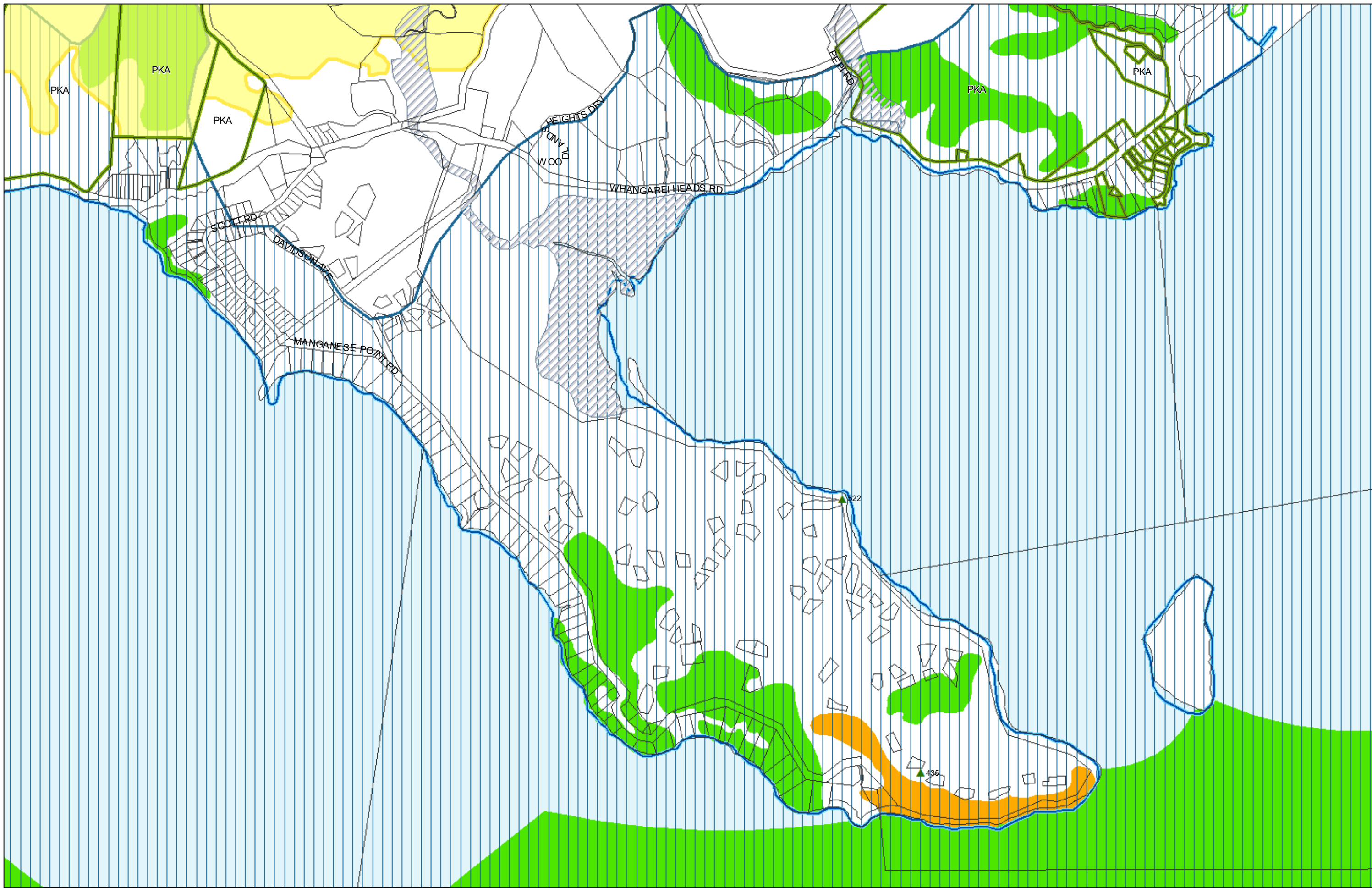




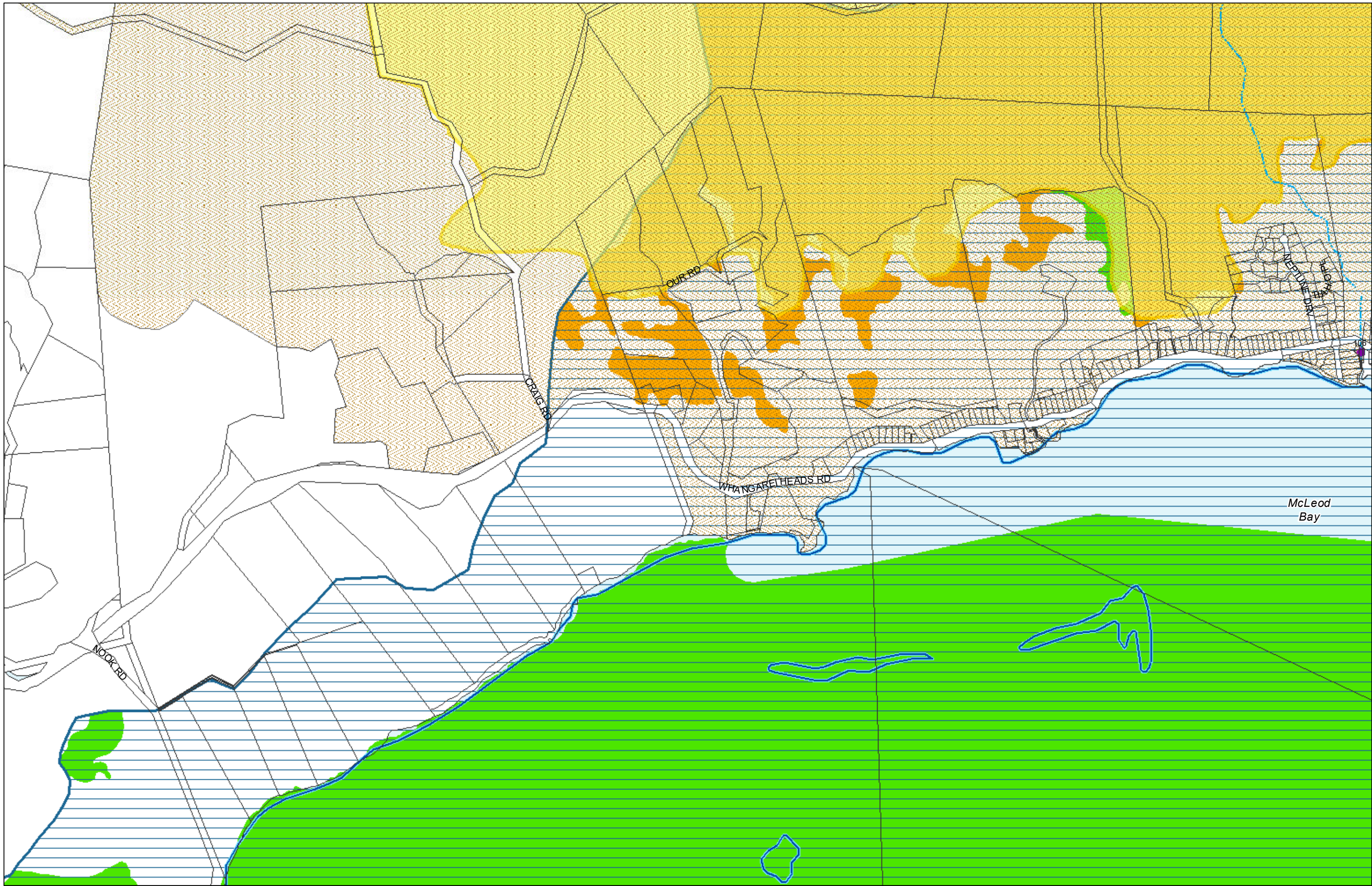










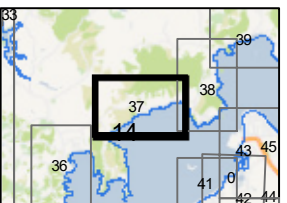
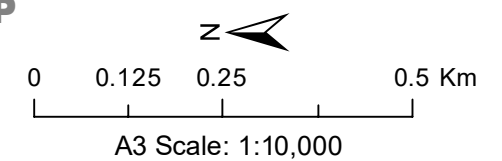


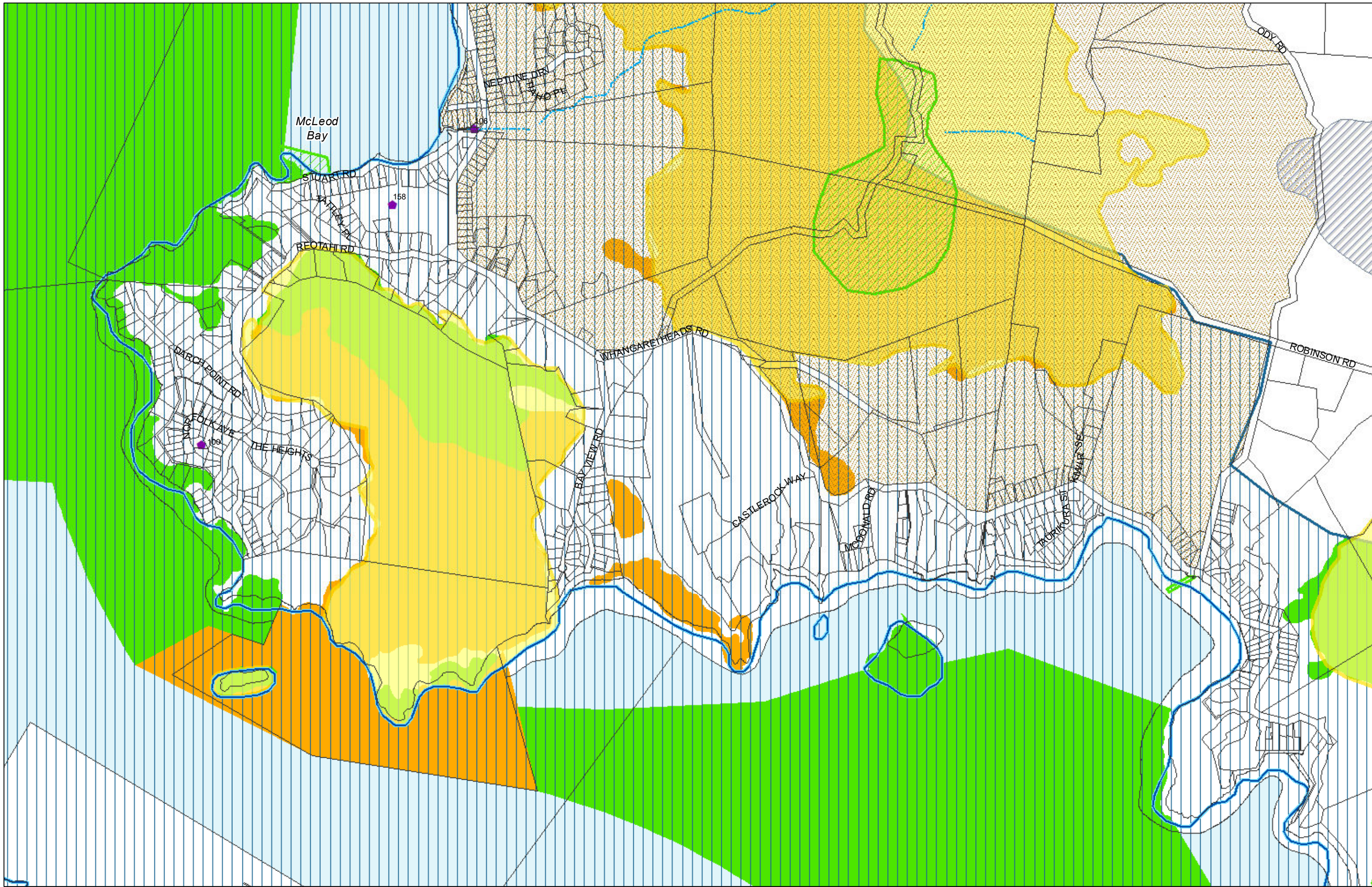
(C) Crown Copyright Reserved.

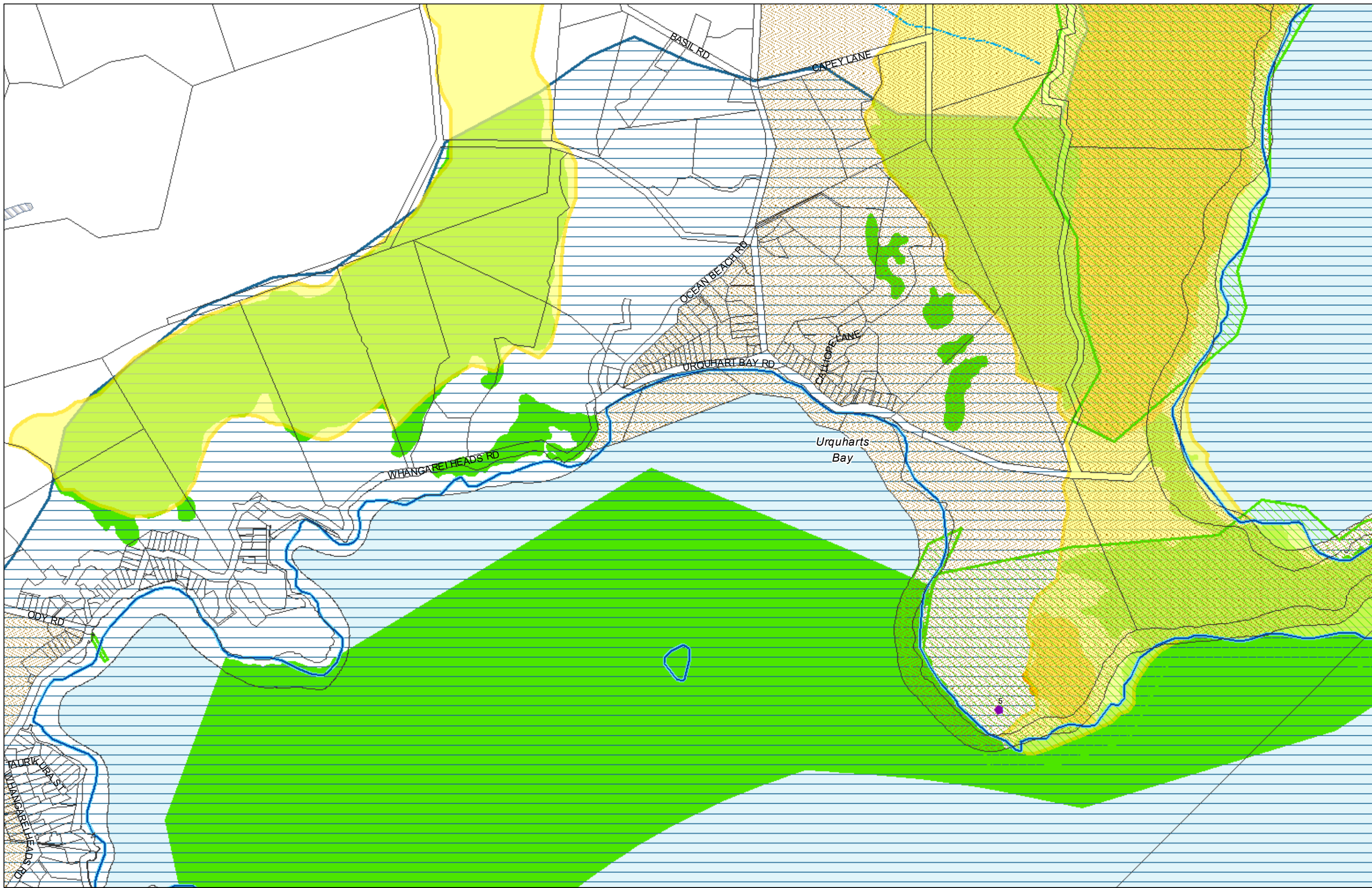
Transpower New Zealand makes no representations about the suitability of any information supplied to Whangarei District Council for any purpose. All intellectual property rights in this Database layer and the data in it being exclusively to Transpower. While all reasonable efforts have been made to ensure that up-to-date information is provided to Whangarei District Council, Transpower New Zealand accepts no responsibility for any errors, omissions or inaccuracies in the information.

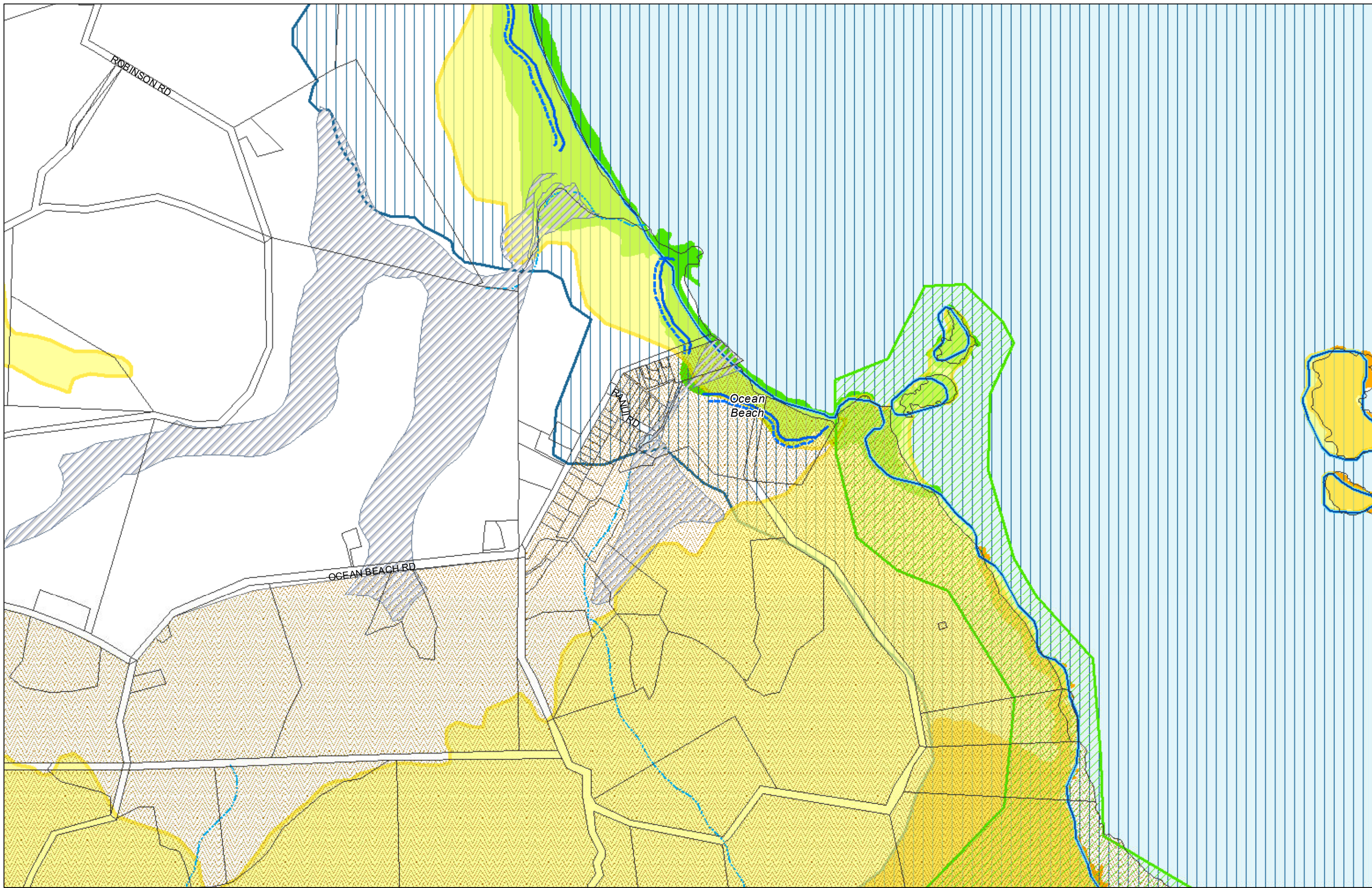
WHANGAREI DISTRICT COUNCIL OPERATIVE PLANNING MAP

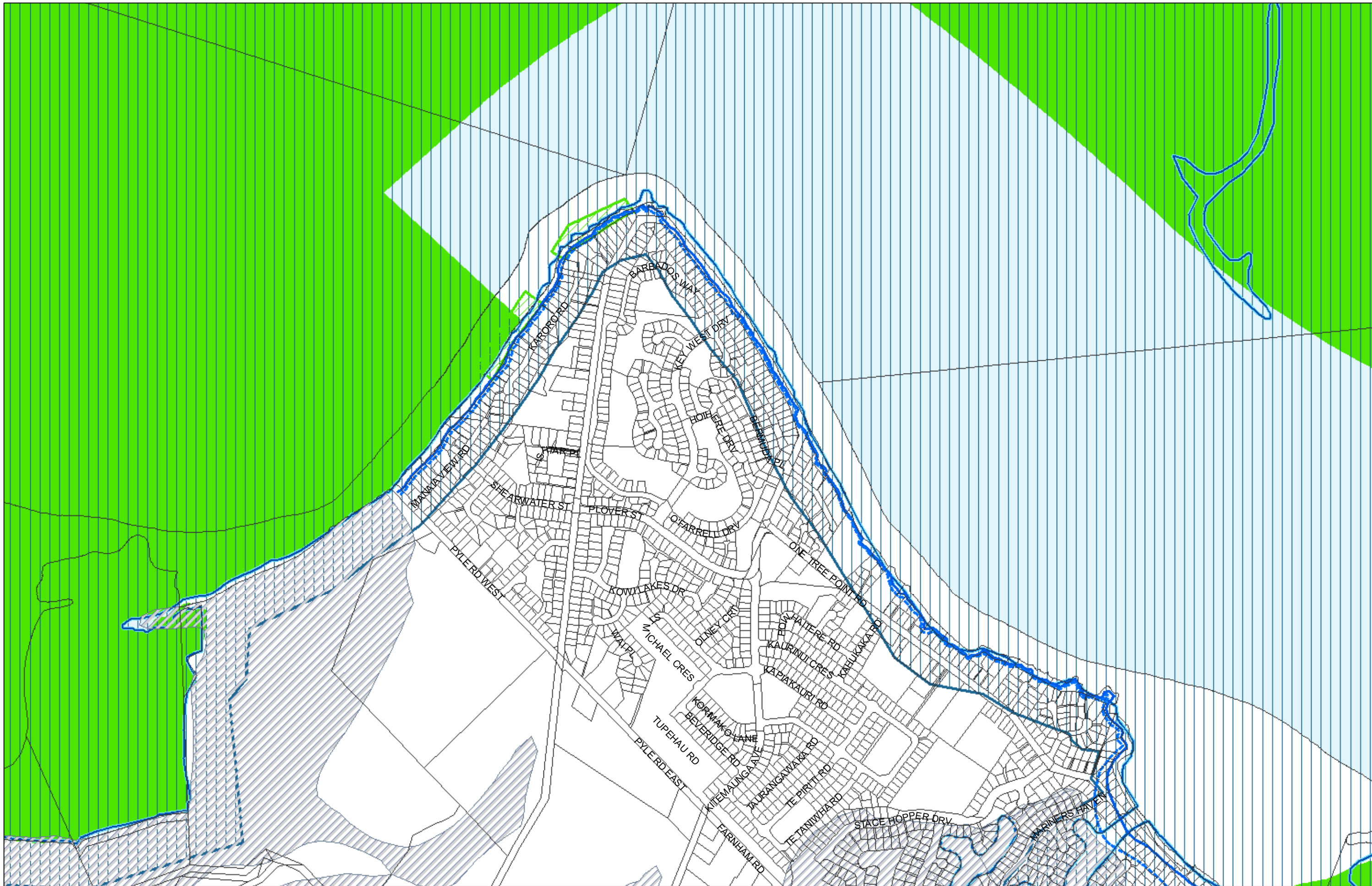
District-Wide Matters - Map 37 McLeod Bay

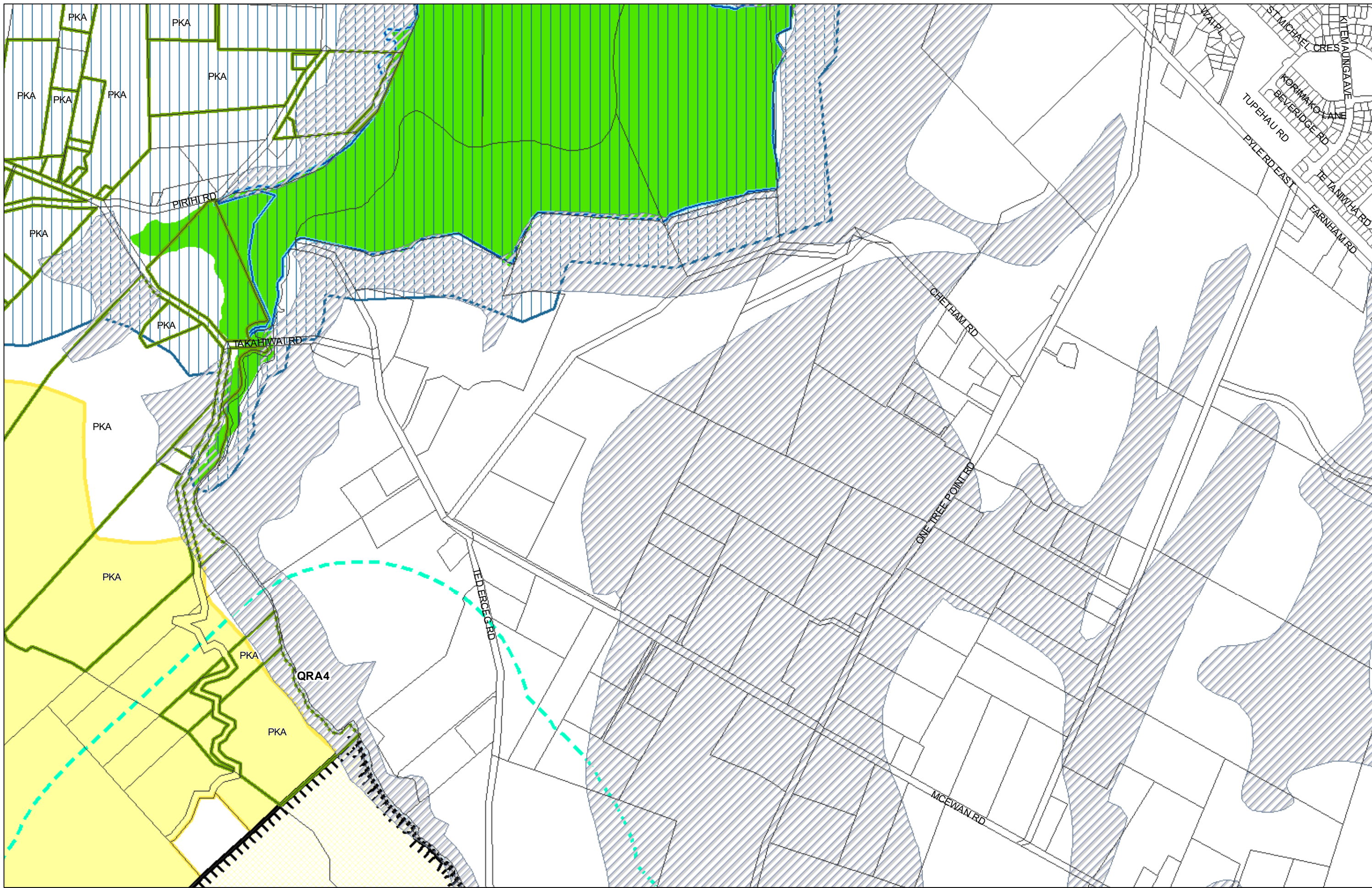










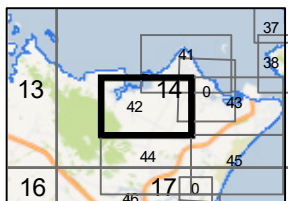
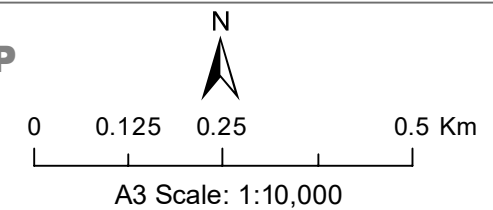


(C) Crown Copyright Reserved.

Transpower New Zealand makes no representations about the suitability of any information supplied to Whangarei District Council for any purpose. All intellectual property rights in this Database layer and the data in it belong exclusively to Transpower. While all reasonable efforts have been made to ensure that up-to-date information is provided to Whangarei District Council, Transpower New Zealand accepts no responsibility for any errors, omissions or inaccuracies in the information.

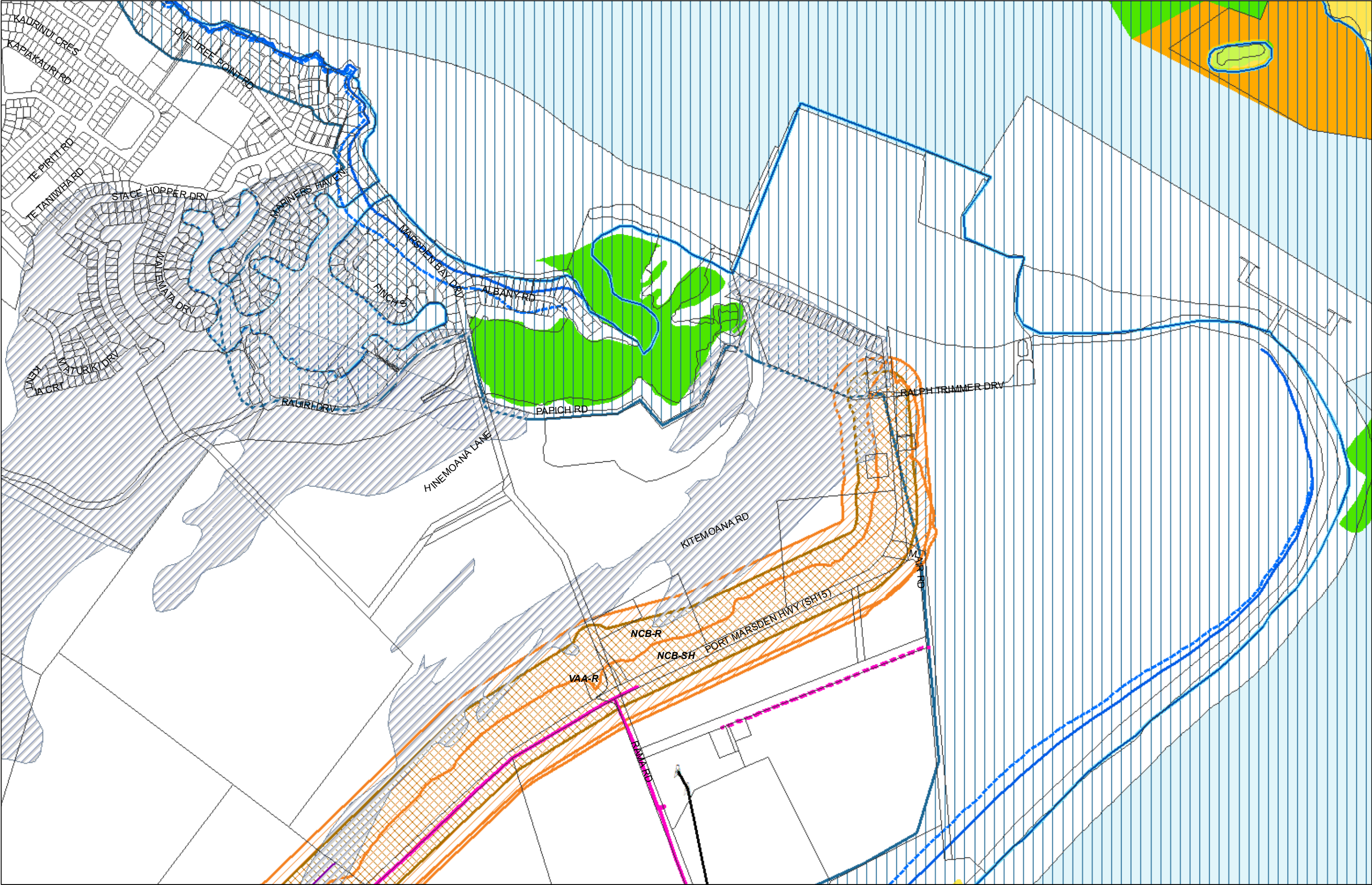
WHANGAREI DISTRICT COUNCIL OPERATIVE PLANNING MAP

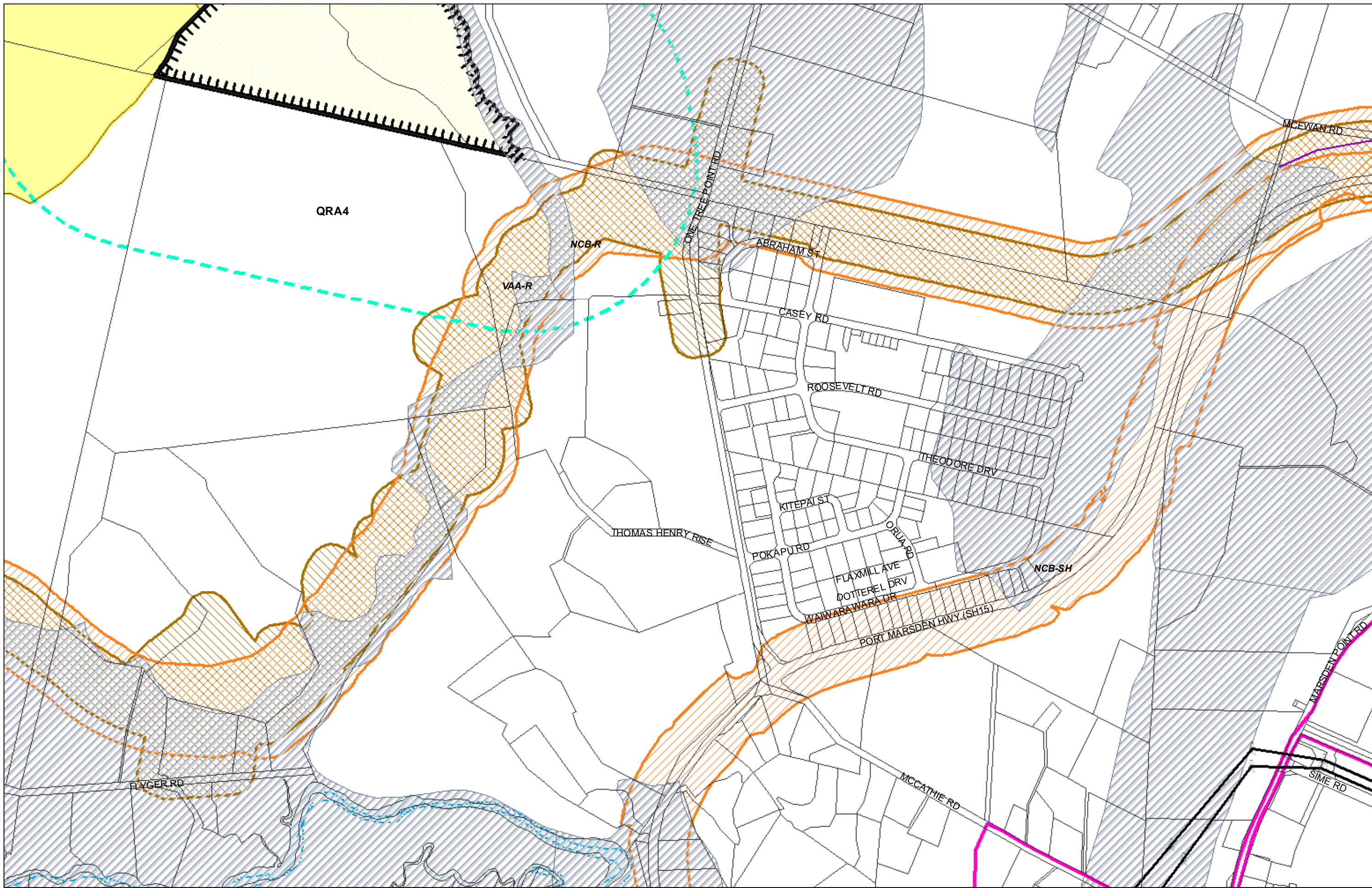
District-Wide Matters - Map 42 Takahiwai



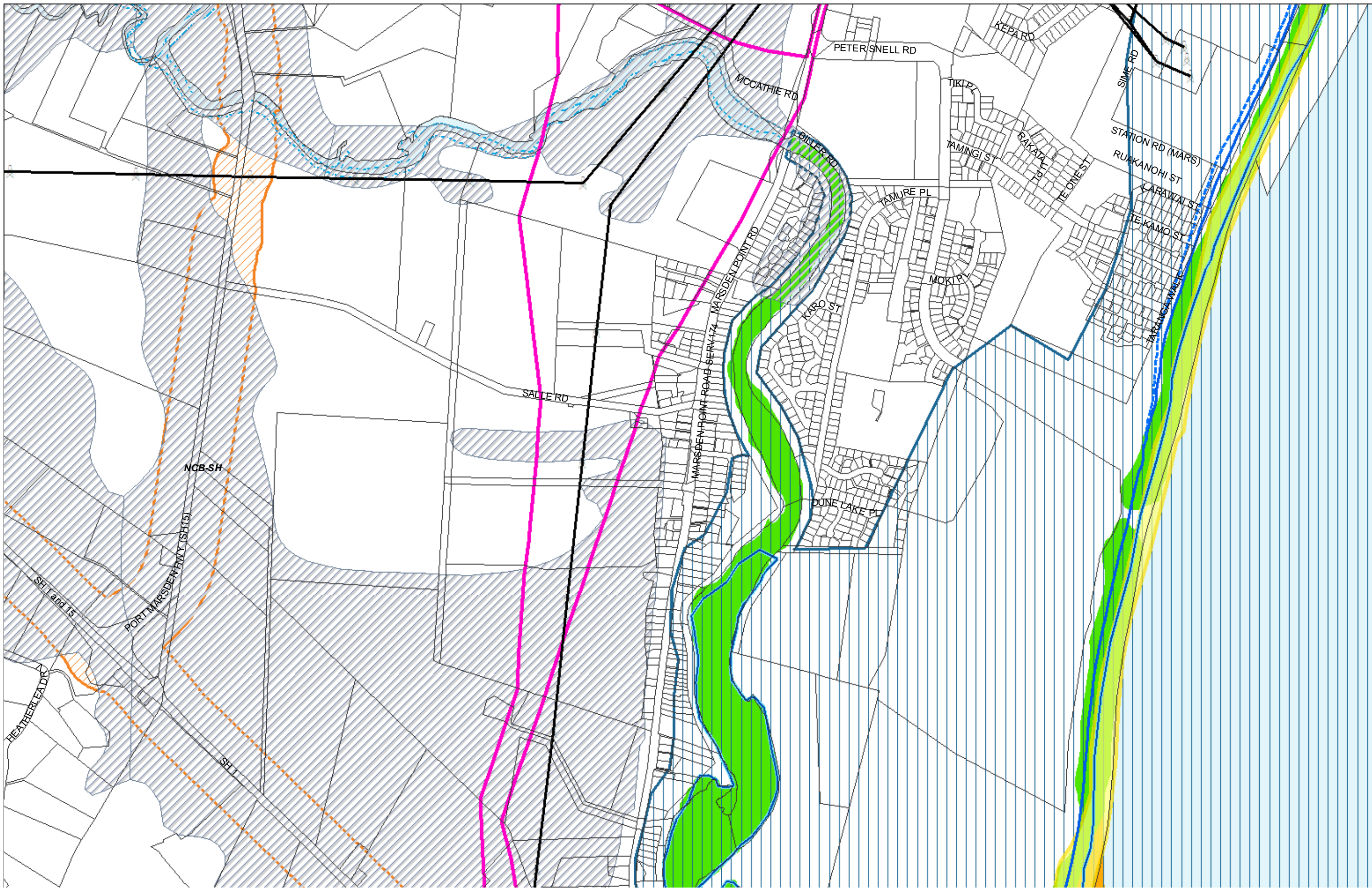
ENV-2025-
AKL-000029
Marsden
Cove Limited
(subject to
appeal)

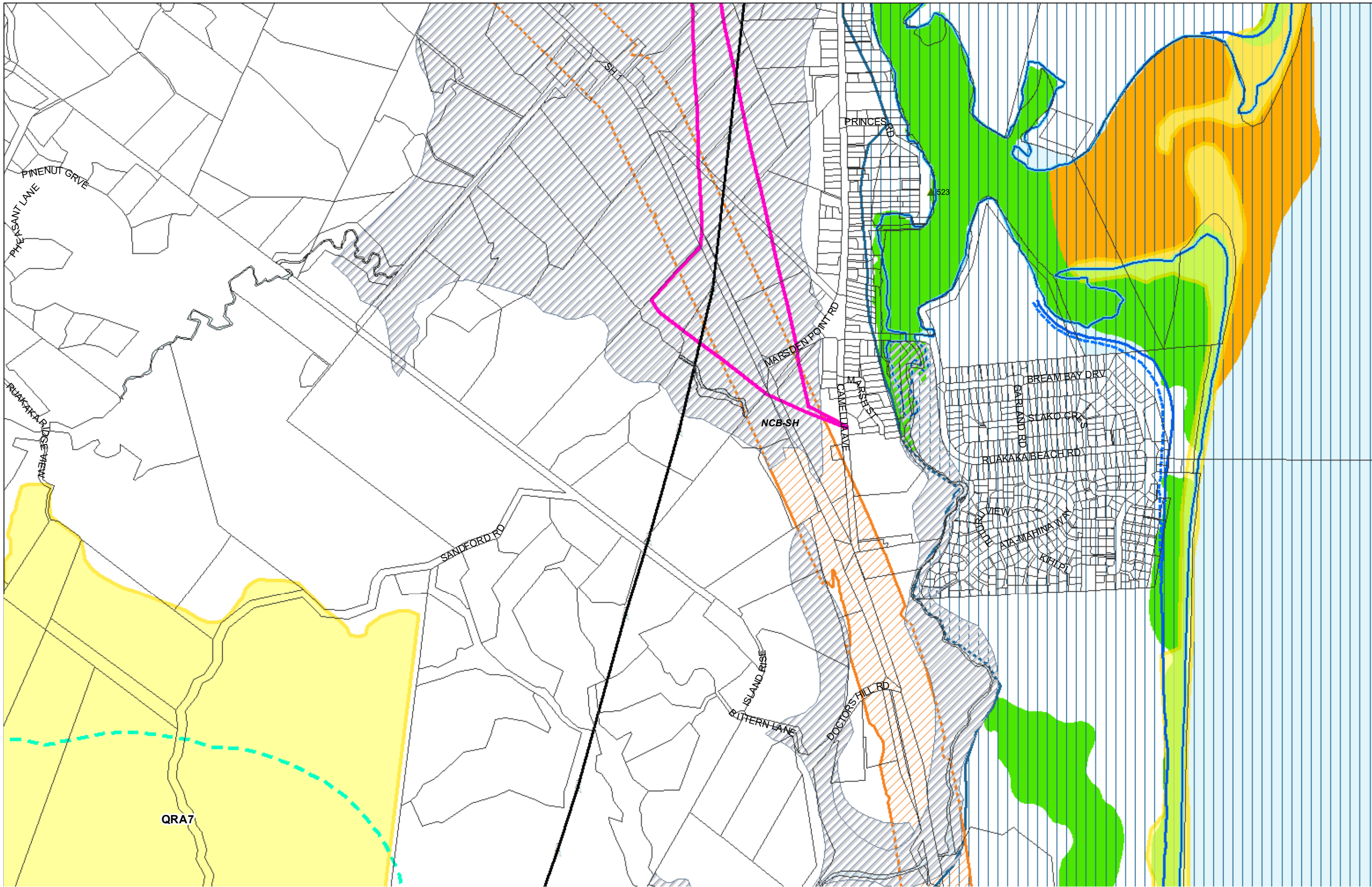
ENV-2025-
AKL-000031
Channel
Infrastructure
NZ Limited
(subject to
appeal)

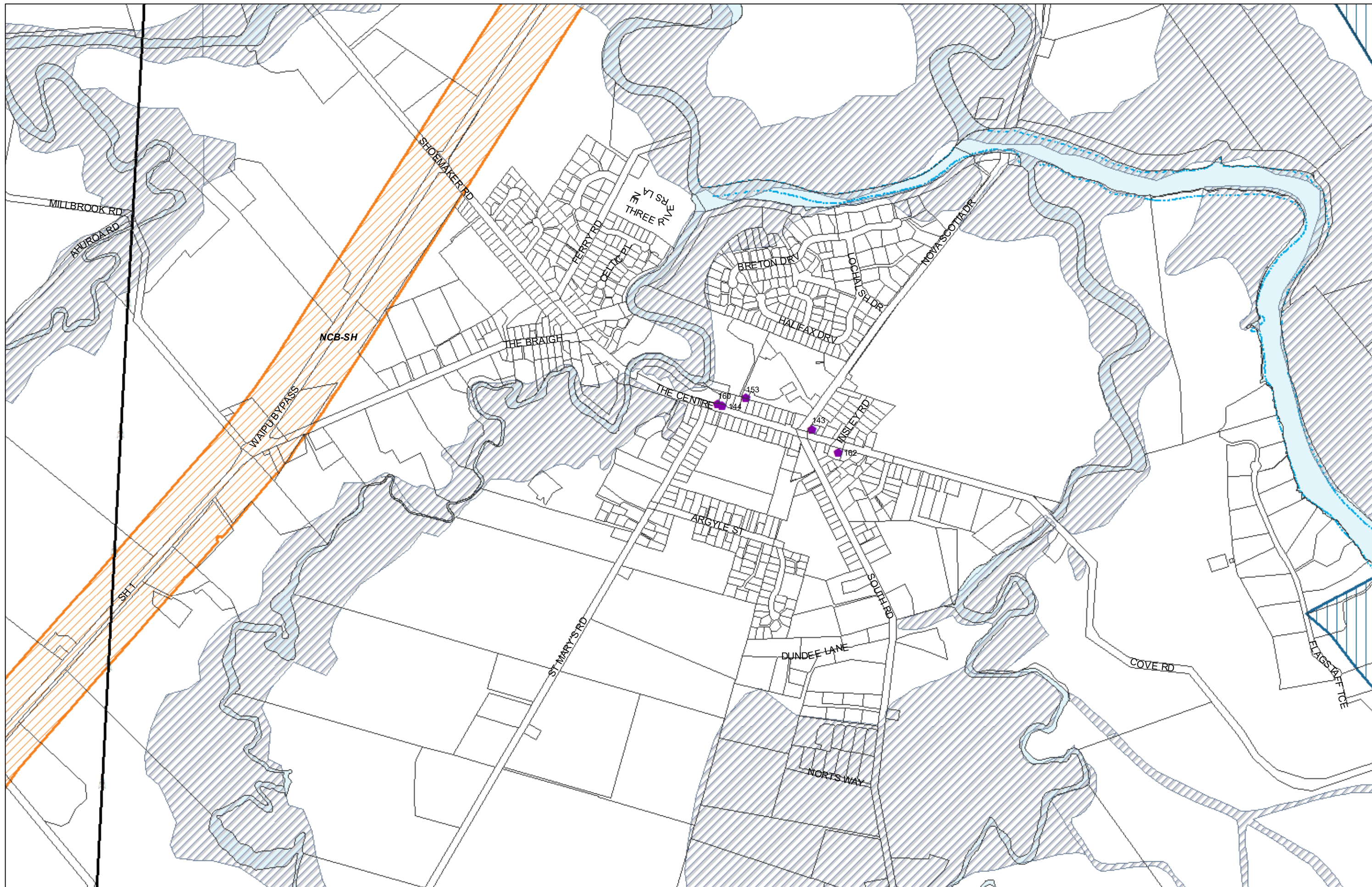


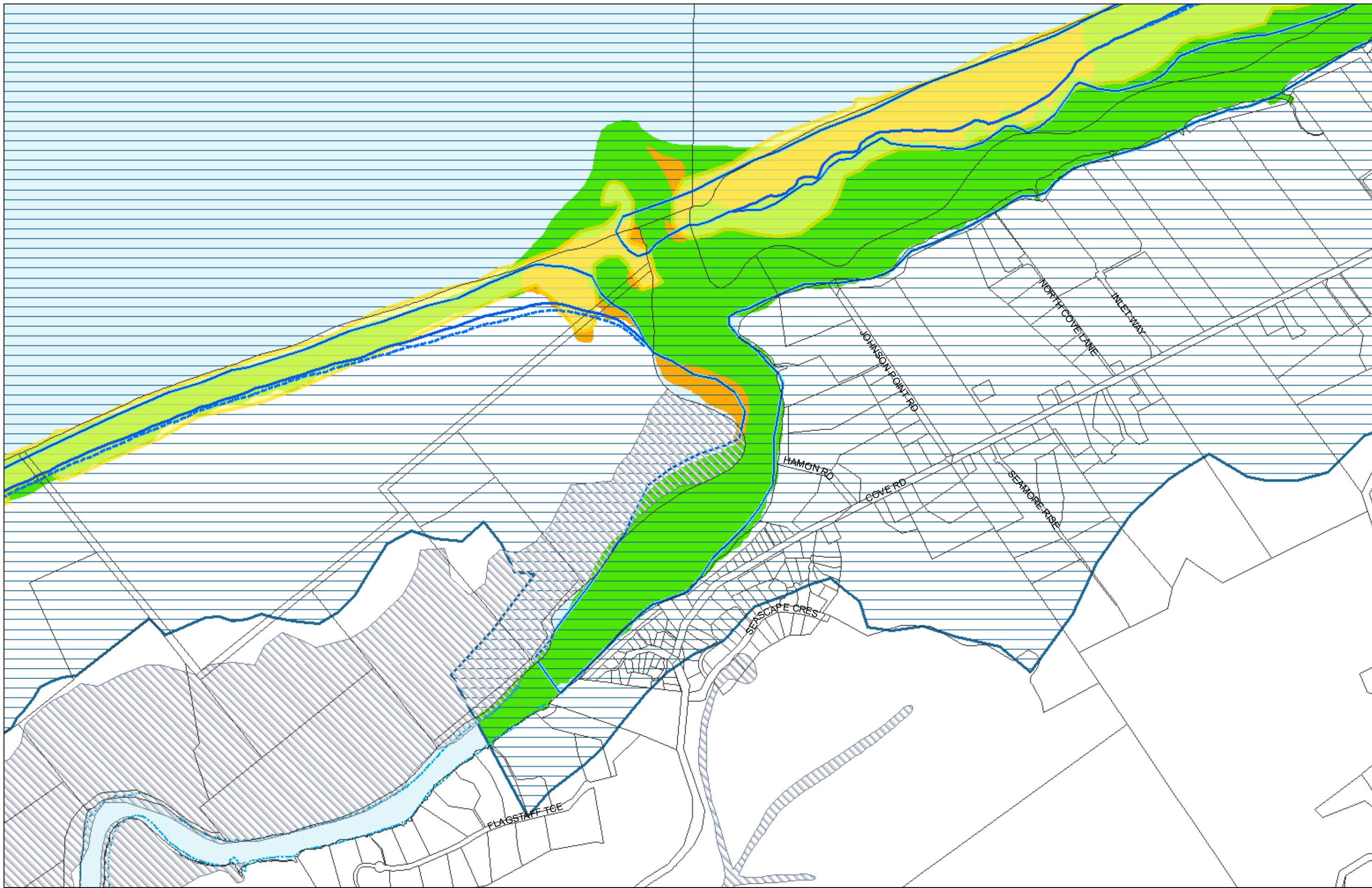


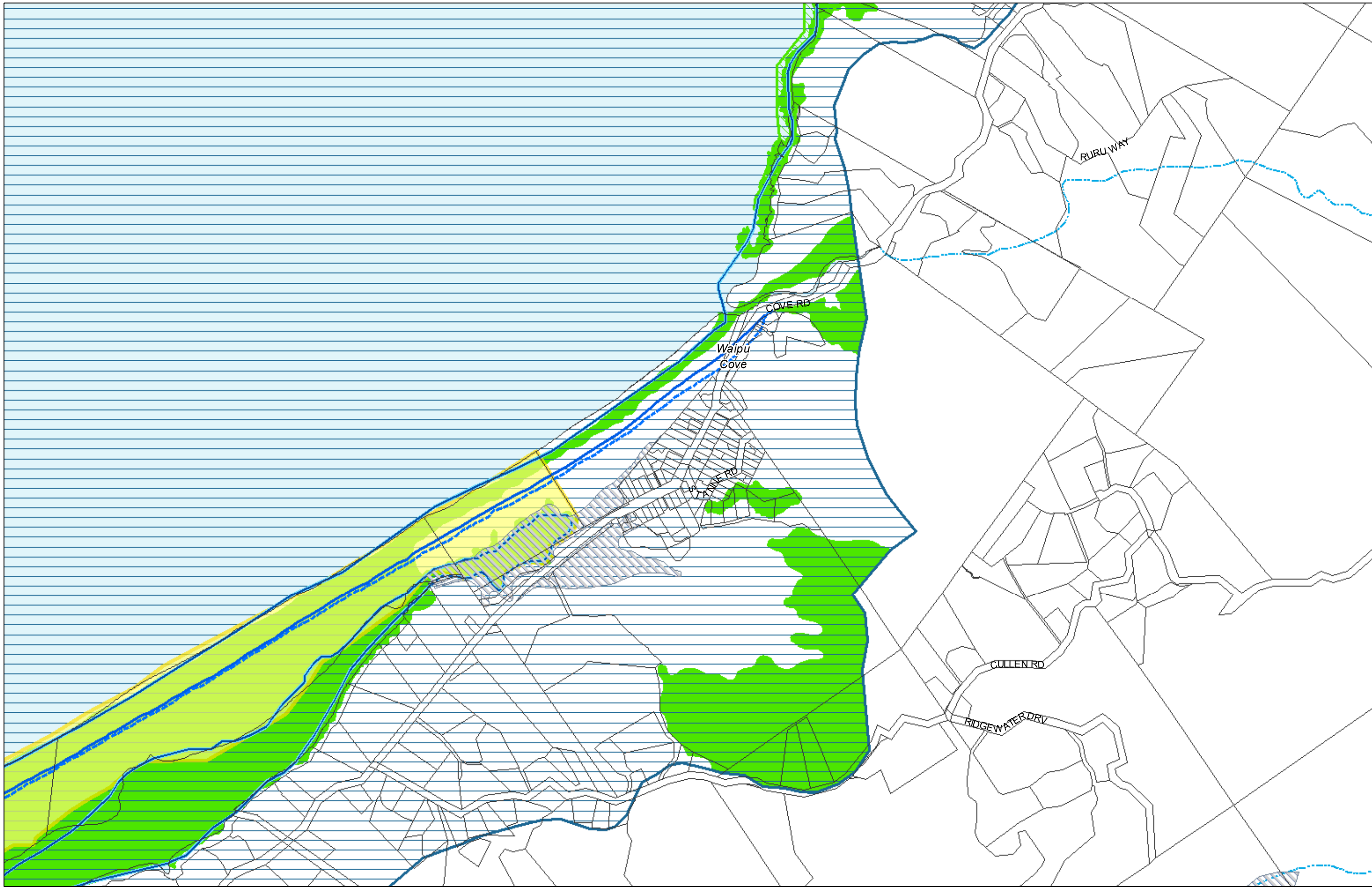


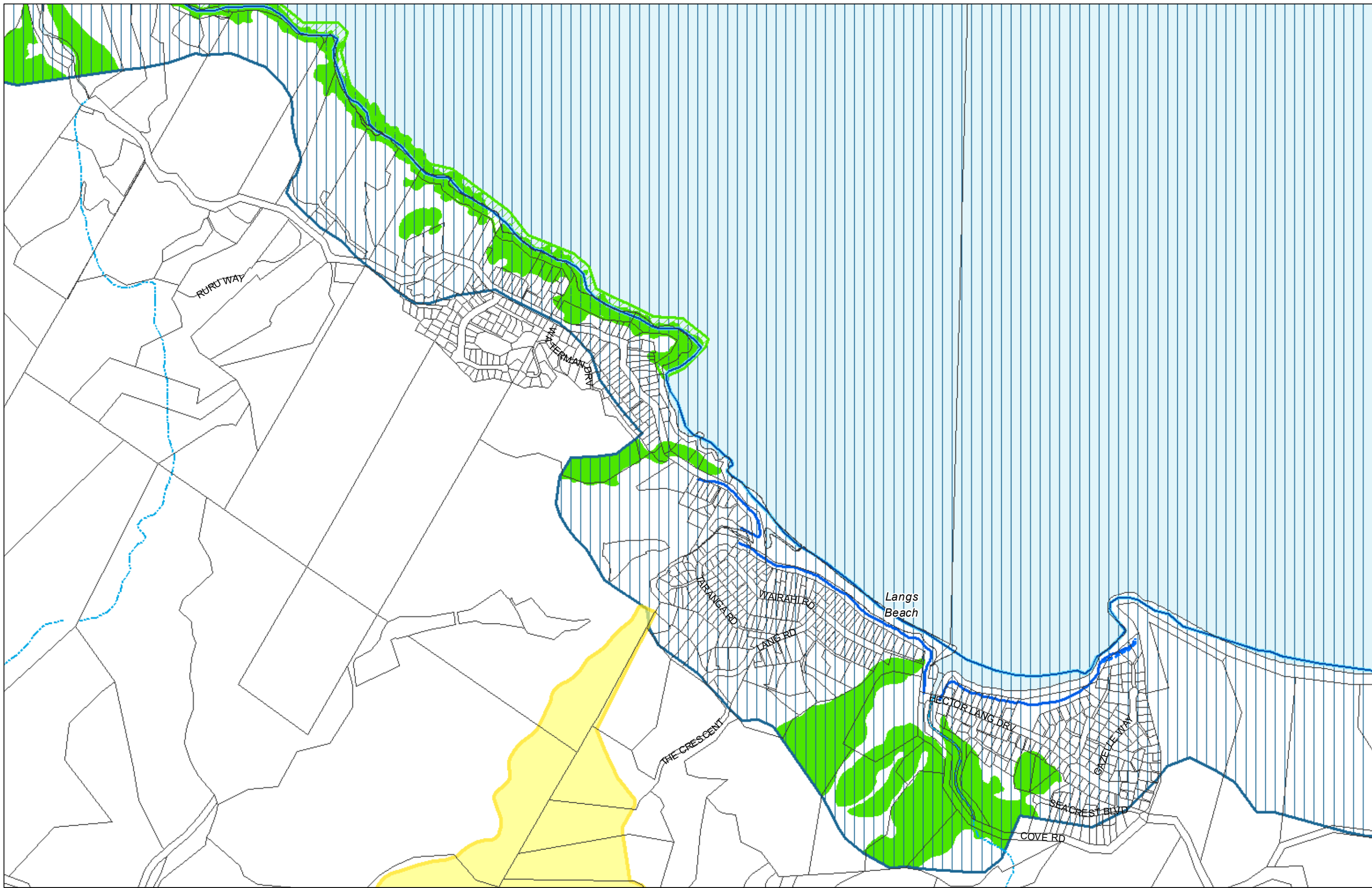


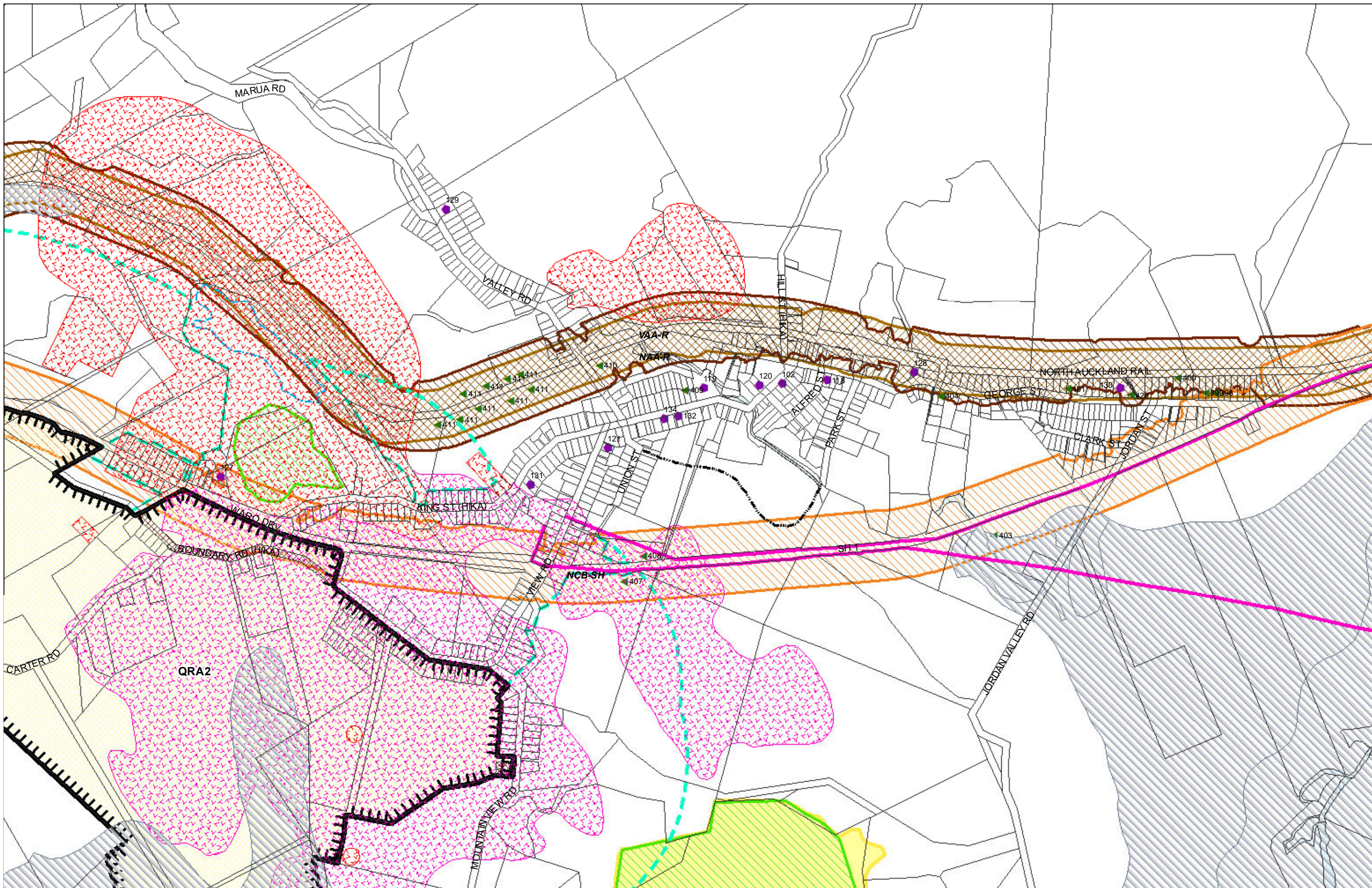




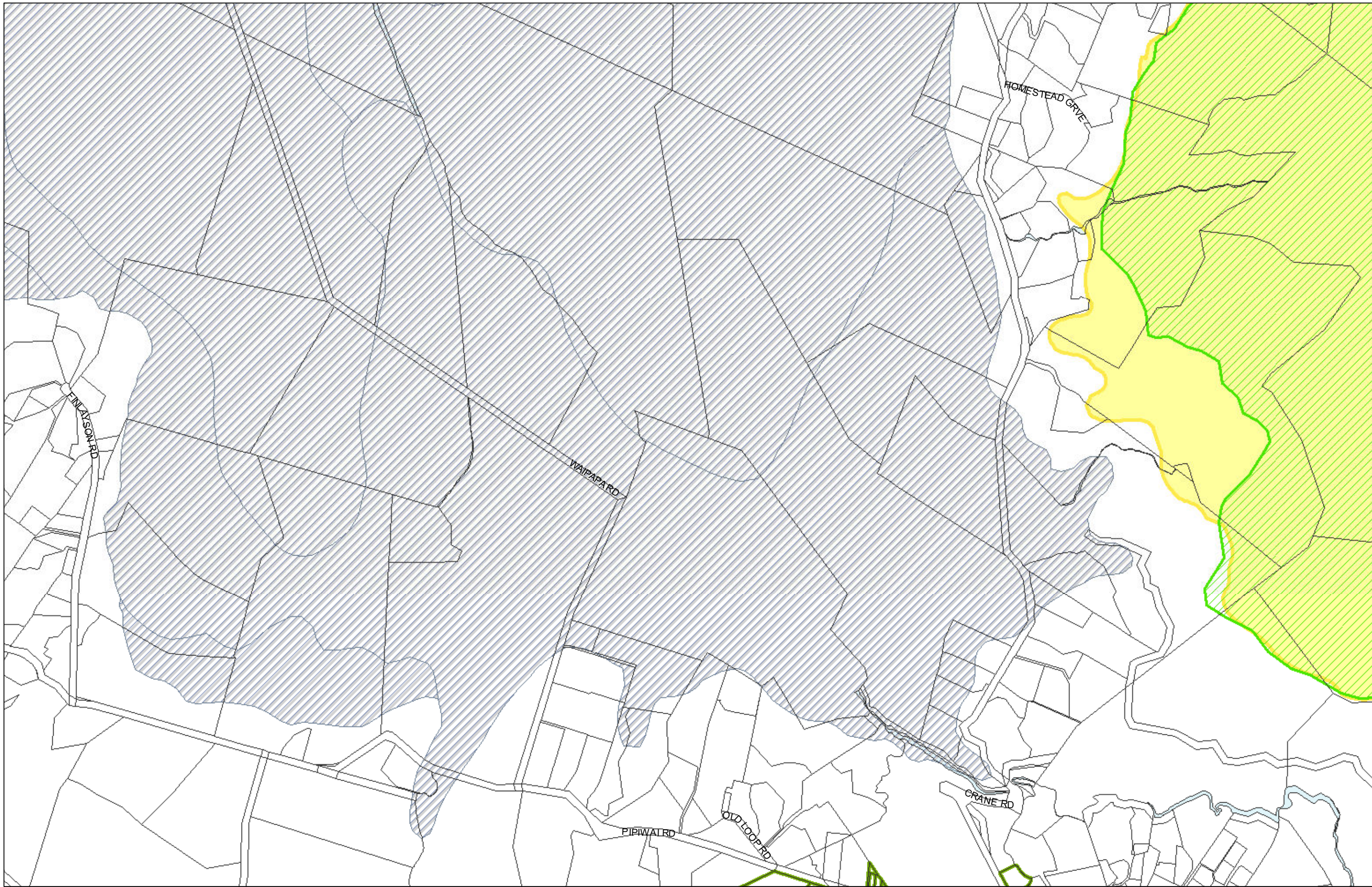










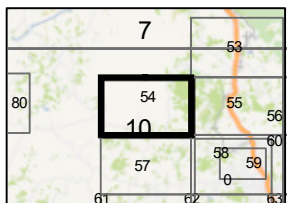
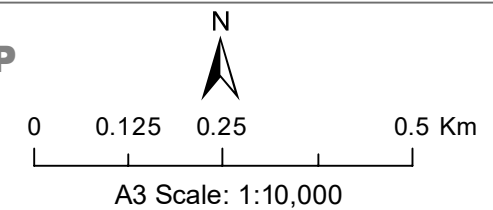


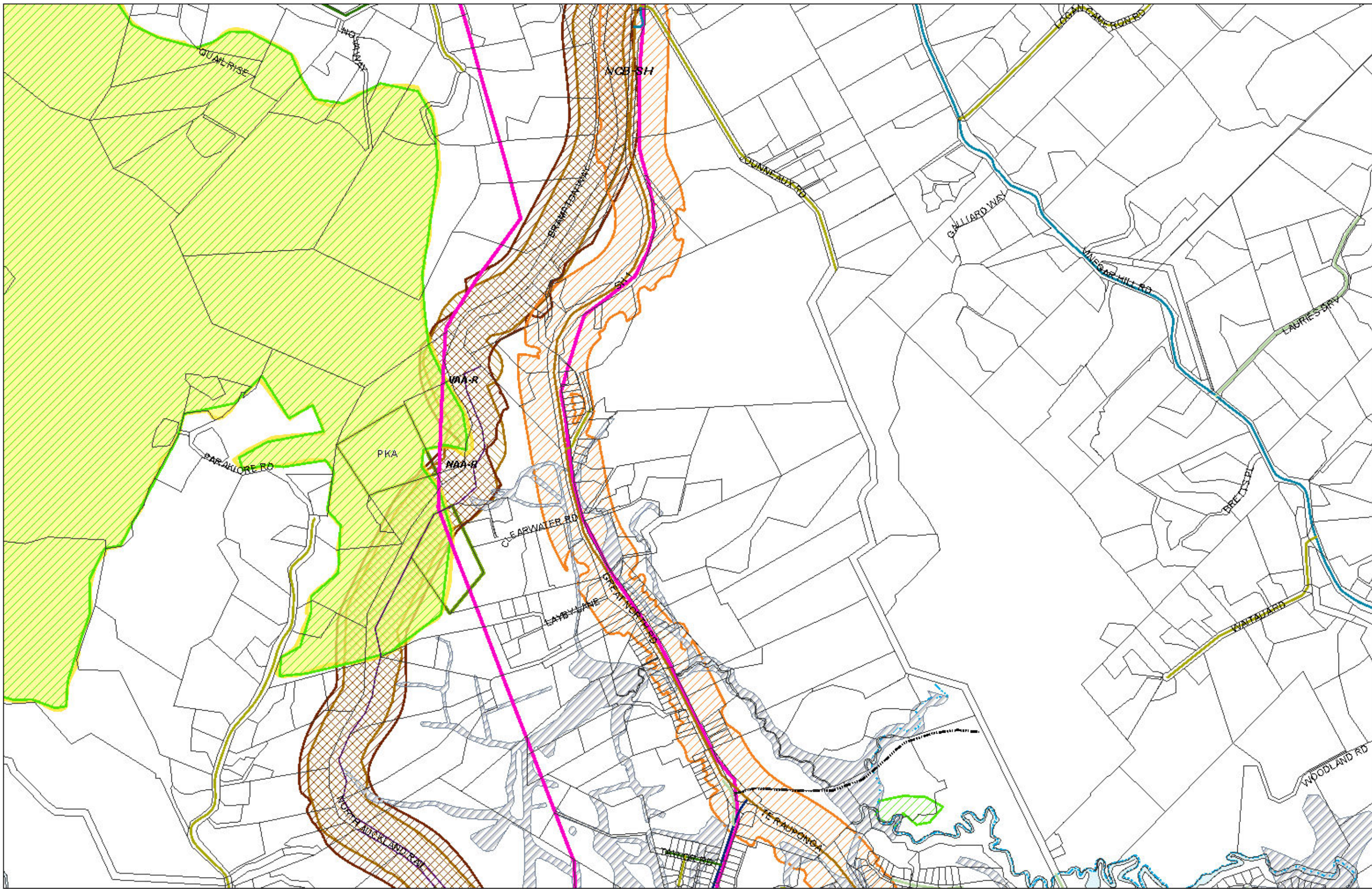
(C) Crown Copyright Reserved.

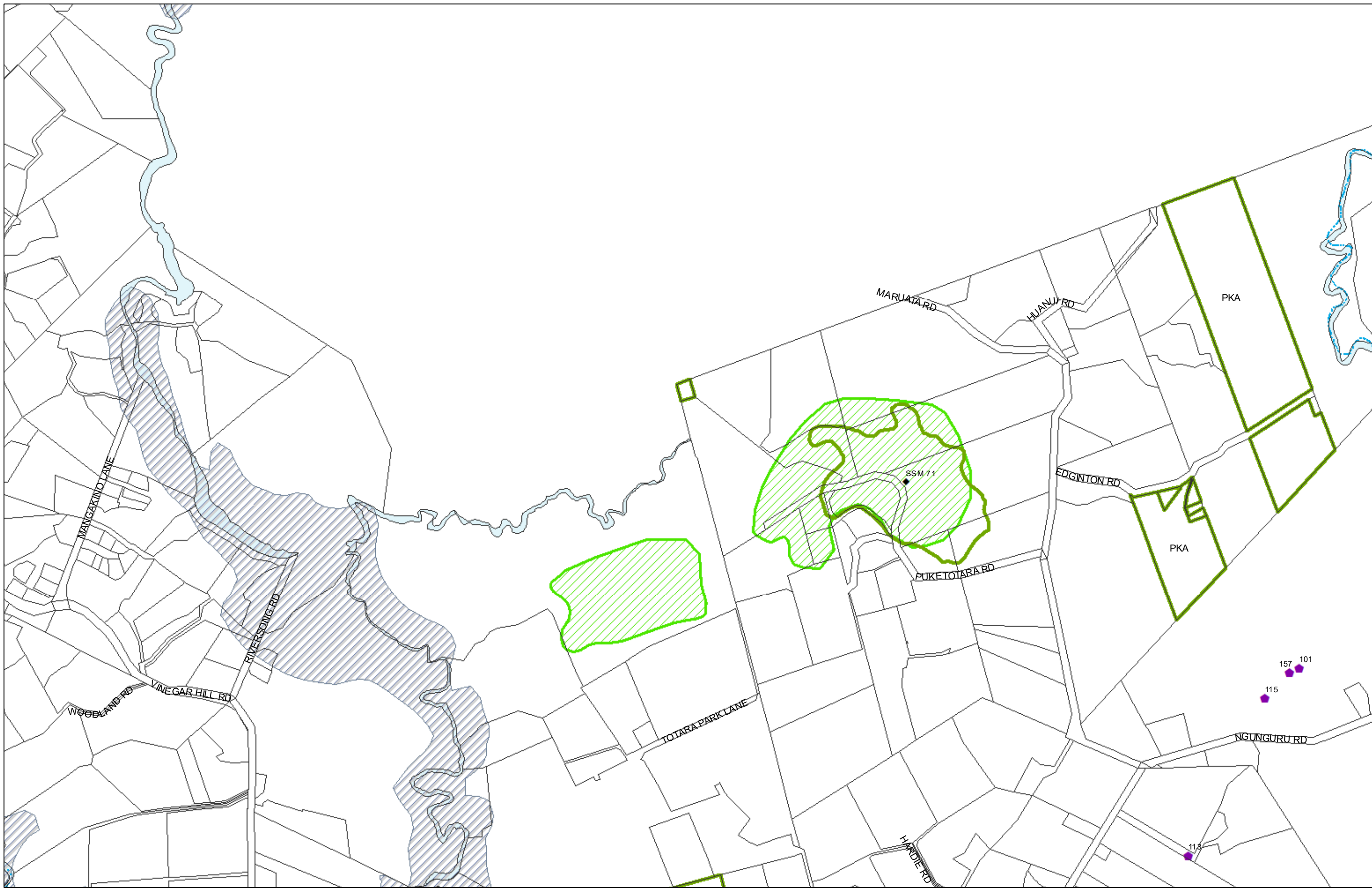
Transpower New Zealand makes no representations about the suitability of any information supplied to Whangarei District Council for any purpose. All intellectual property rights in this Database layer and the data in it belong exclusively to Transpower. While all reasonable efforts have been made to ensure that up-to-date information is provided to Whangarei District Council, Transpower New Zealand accepts no responsibility for any errors, omissions or inaccuracies in the information.

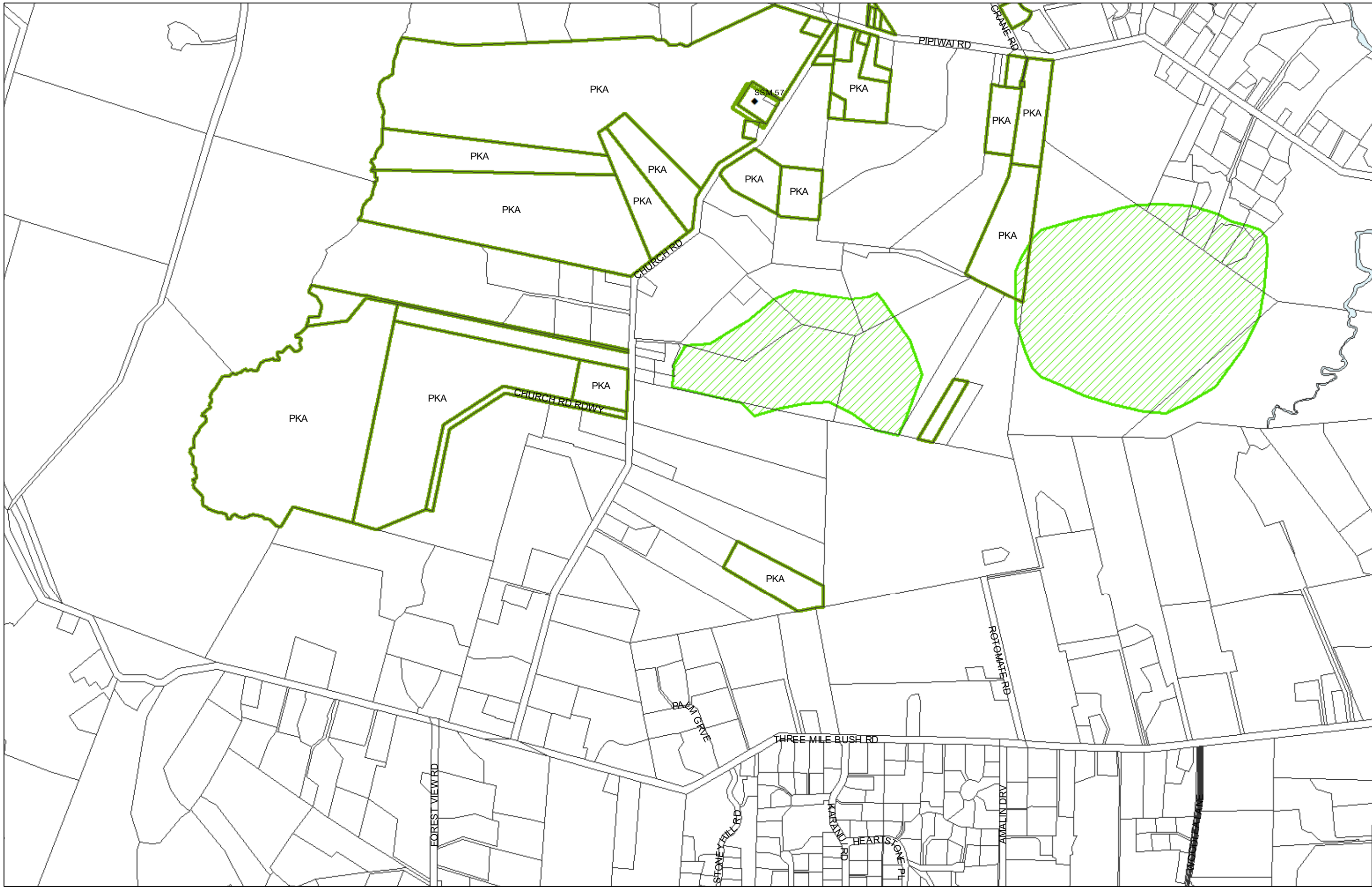
WHANGAREI DISTRICT COUNCIL OPERATIVE PLANNING MAP

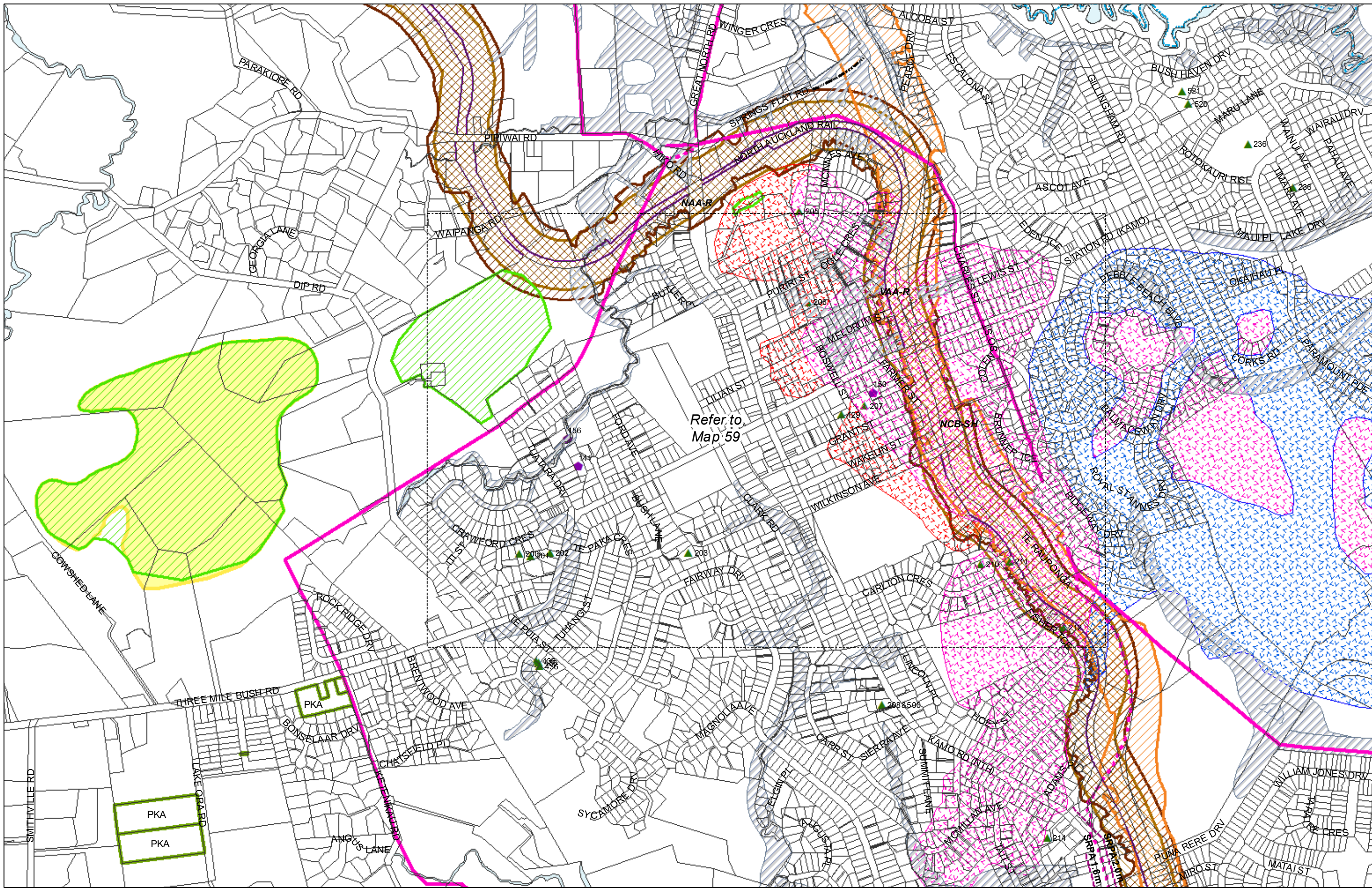
District-Wide Matters - Map 54 Ngararatunua



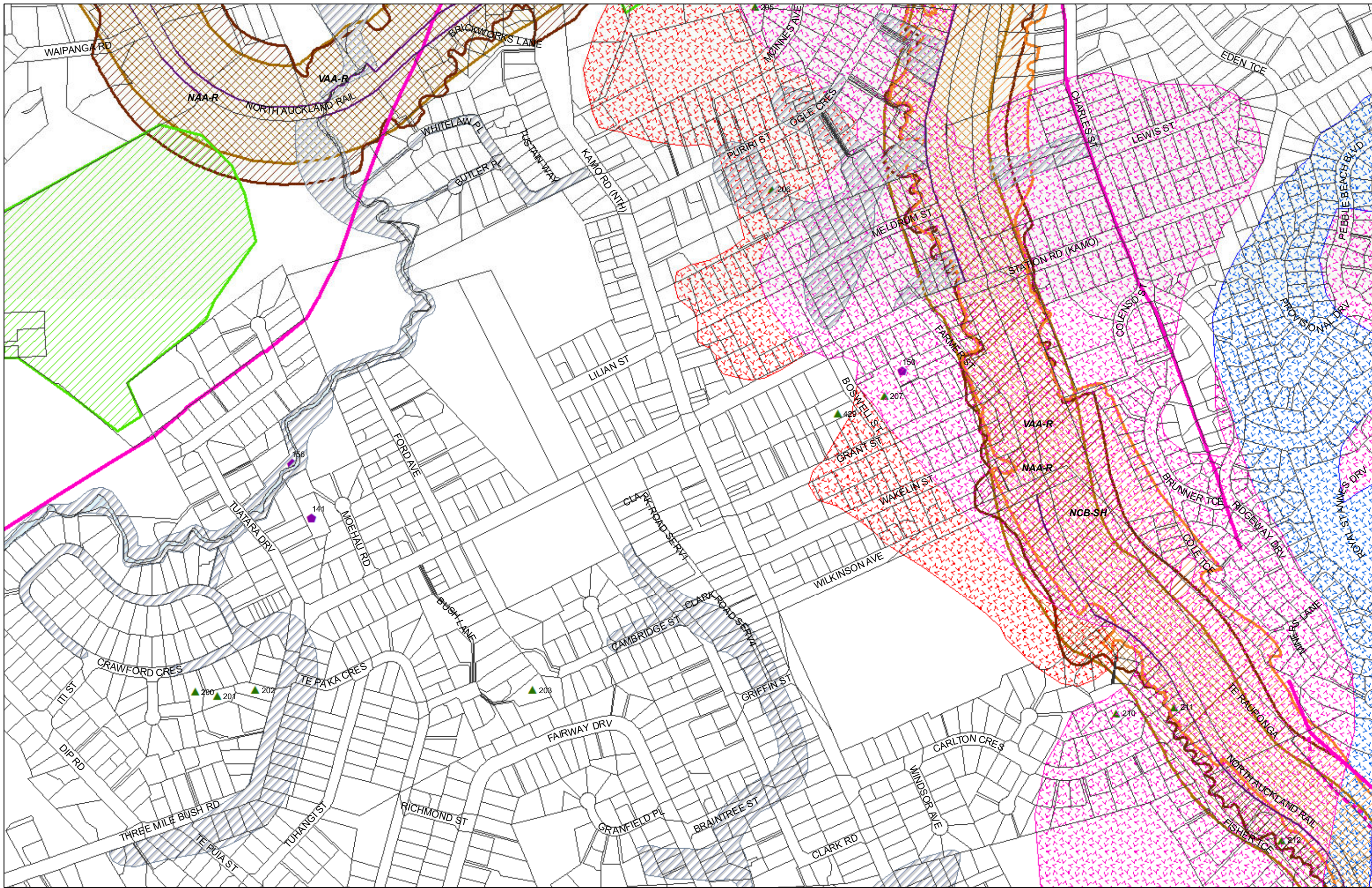








Refer to
Map 59

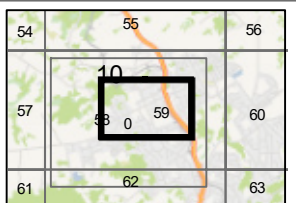
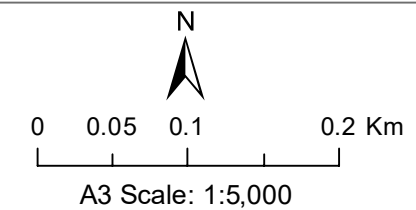


(C) Crown Copyright Reserved.

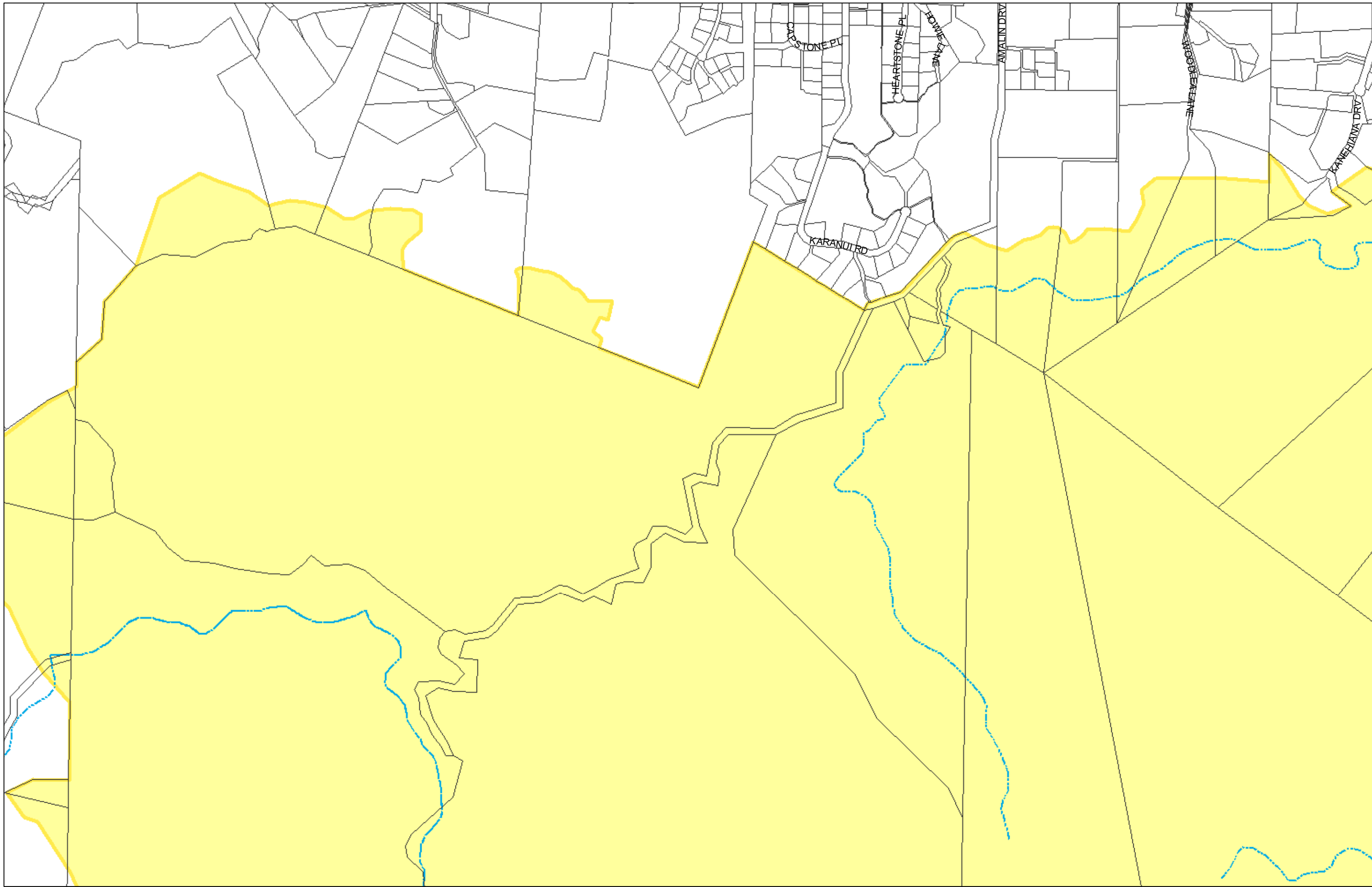
Transpower New Zealand makes no representations about the suitability of any information supplied to Whangarei District Council for any purpose. All intellectual property rights in this Database layer and the data in it belong exclusively to Transpower. While all reasonable efforts have been made to ensure that up-to-date information is provided to Whangarei District Council, Transpower New Zealand accepts no responsibility for any errors, omissions or inaccuracies in the information.

WHANGAREI DISTRICT COUNCIL OPERATIVE PLANNING MAP

District-Wide Matters - Map 59 Kamo East





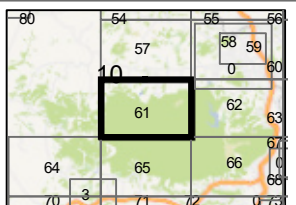
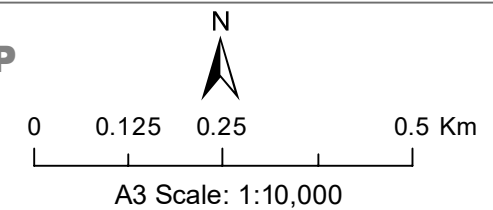


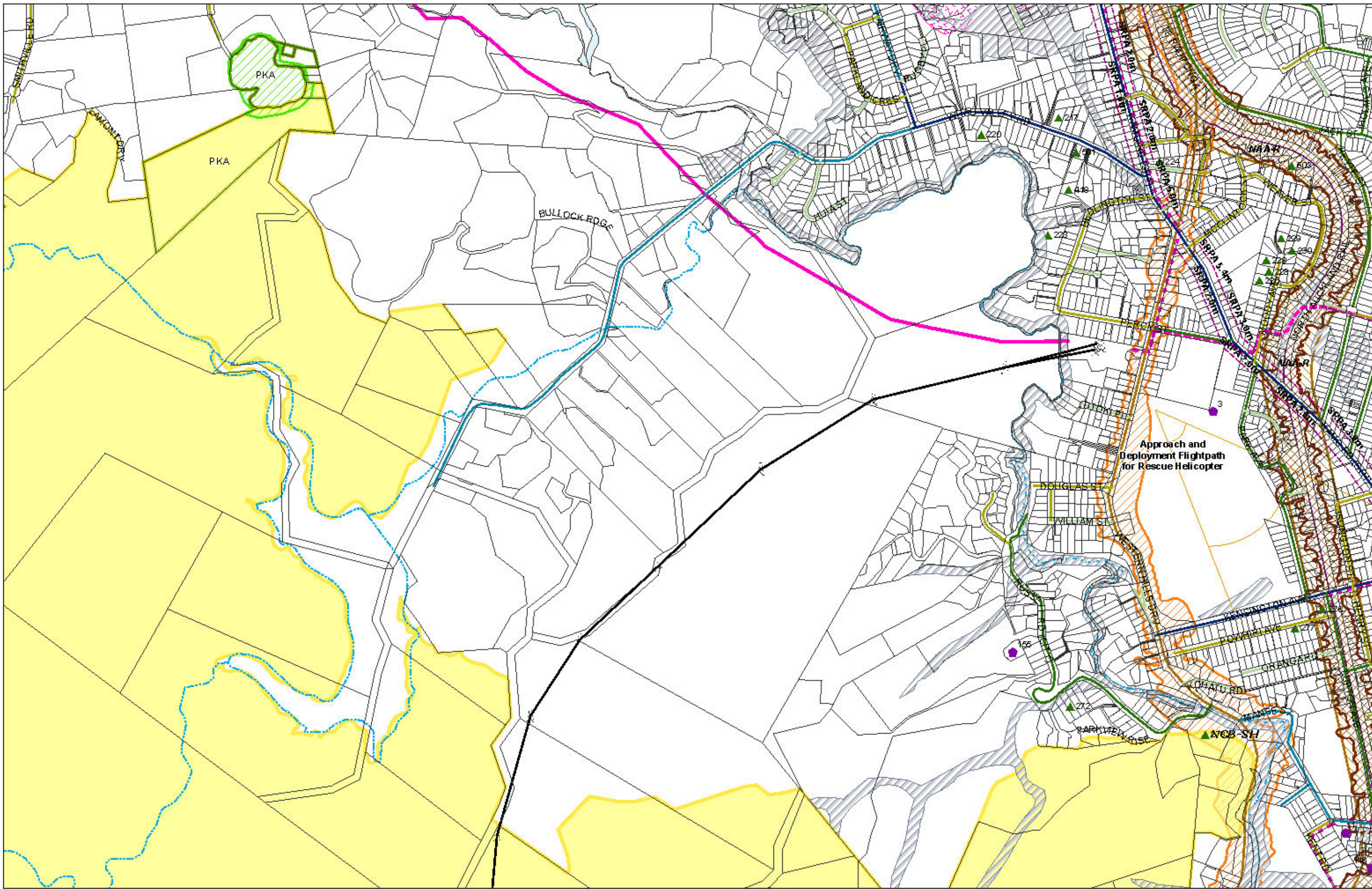
(C) Crown Copyright Reserved.

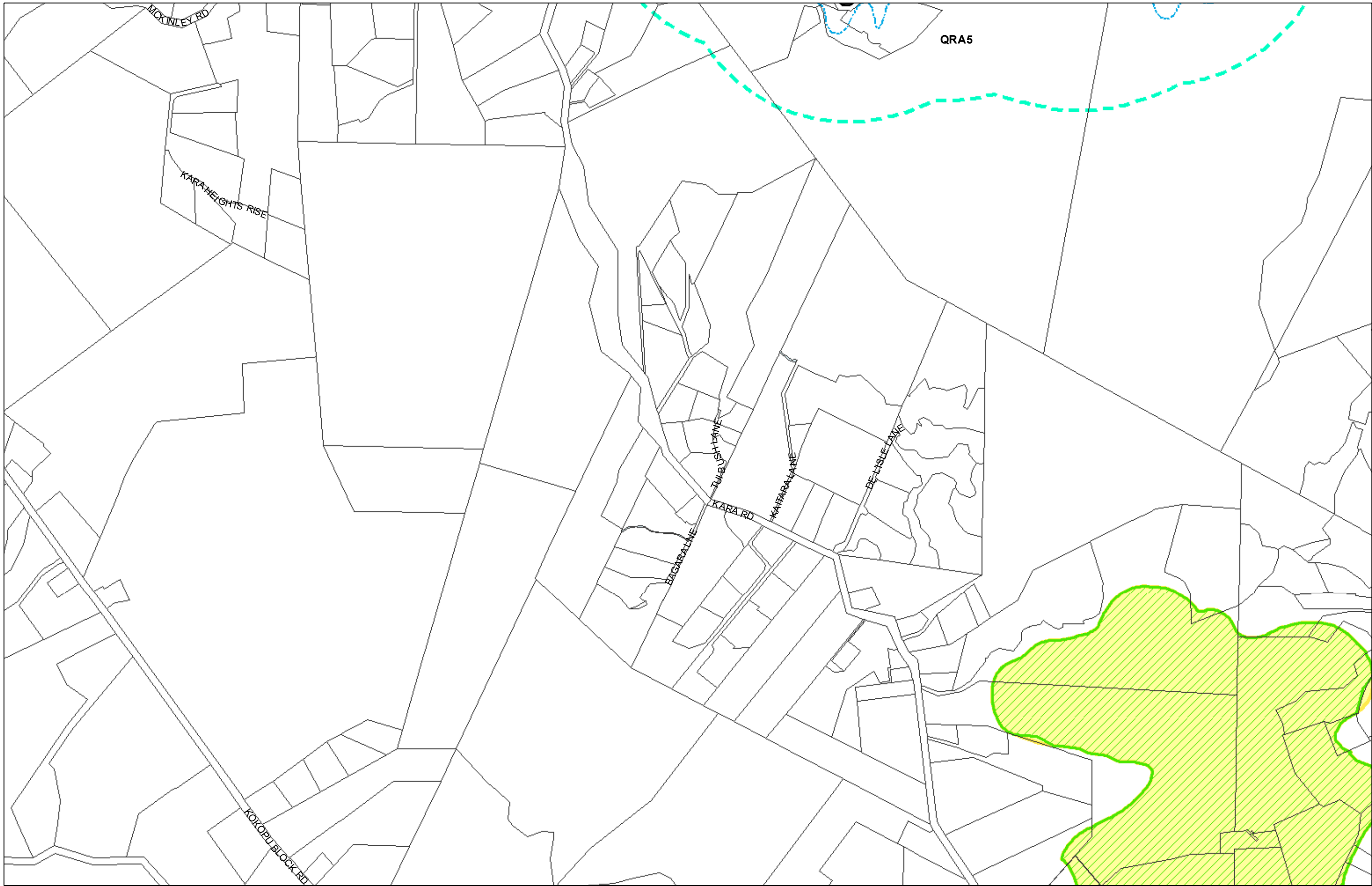
Transpower New Zealand makes no representations about the suitability of any information supplied to Whangarei District Council for any purpose. All intellectual property rights in this Database layer and the data in it belong exclusively to Transpower. While all reasonable efforts have been made to ensure that up-to-date information is provided to Whangarei District Council, Transpower New Zealand accepts no responsibility for any errors, omissions or inaccuracies in the information.

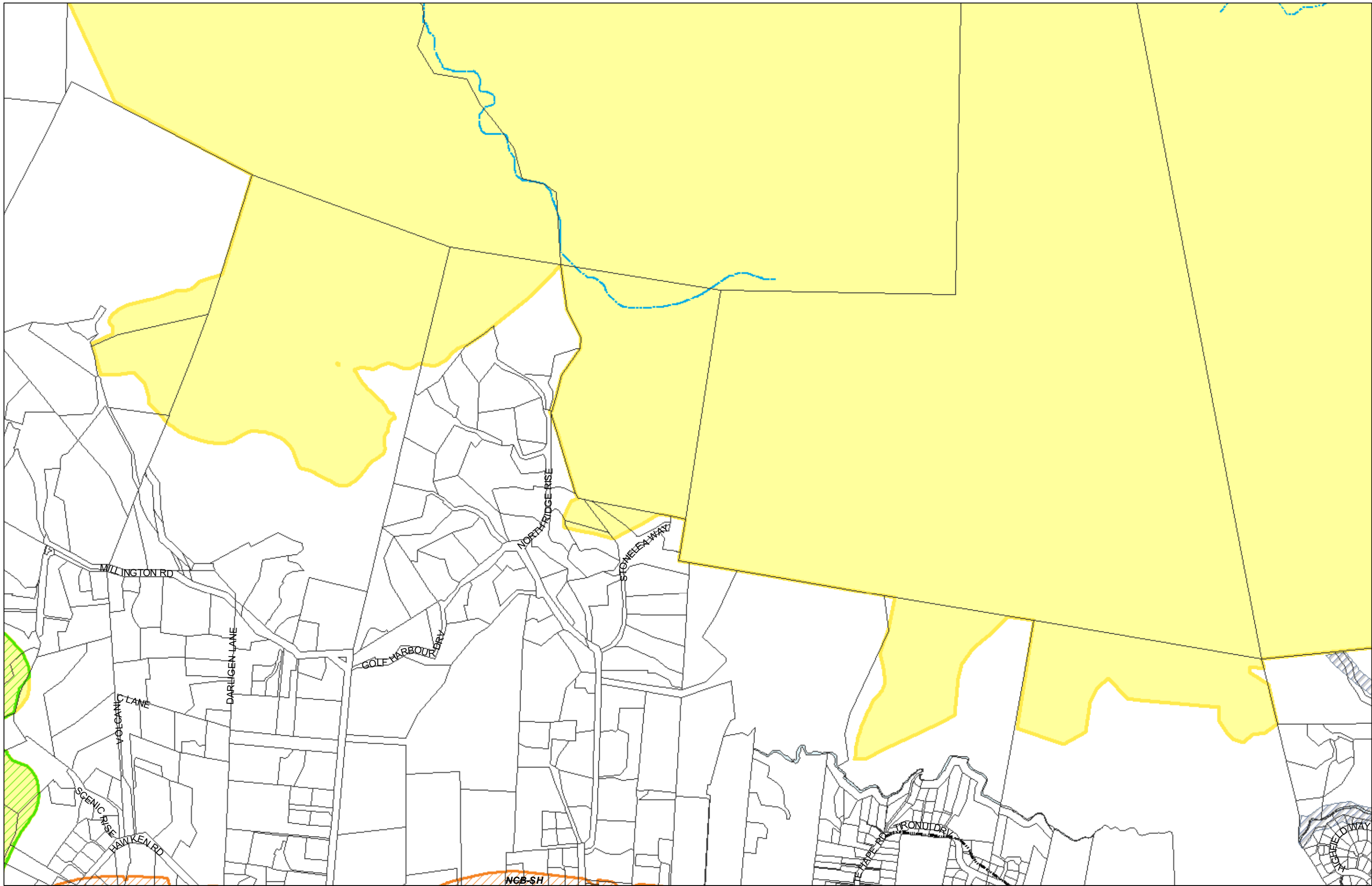
WHANGAREI DISTRICT COUNCIL OPERATIVE PLANNING MAP

District-Wide Matters - Map 61 Three Mile Bush







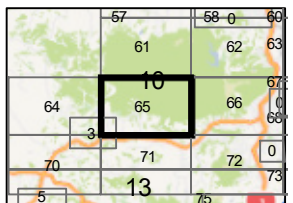
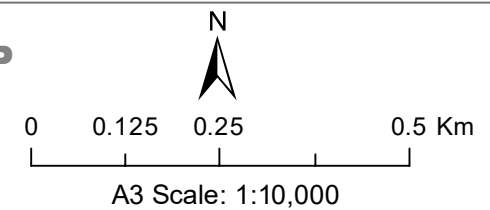


(C) Crown Copyright Reserved.

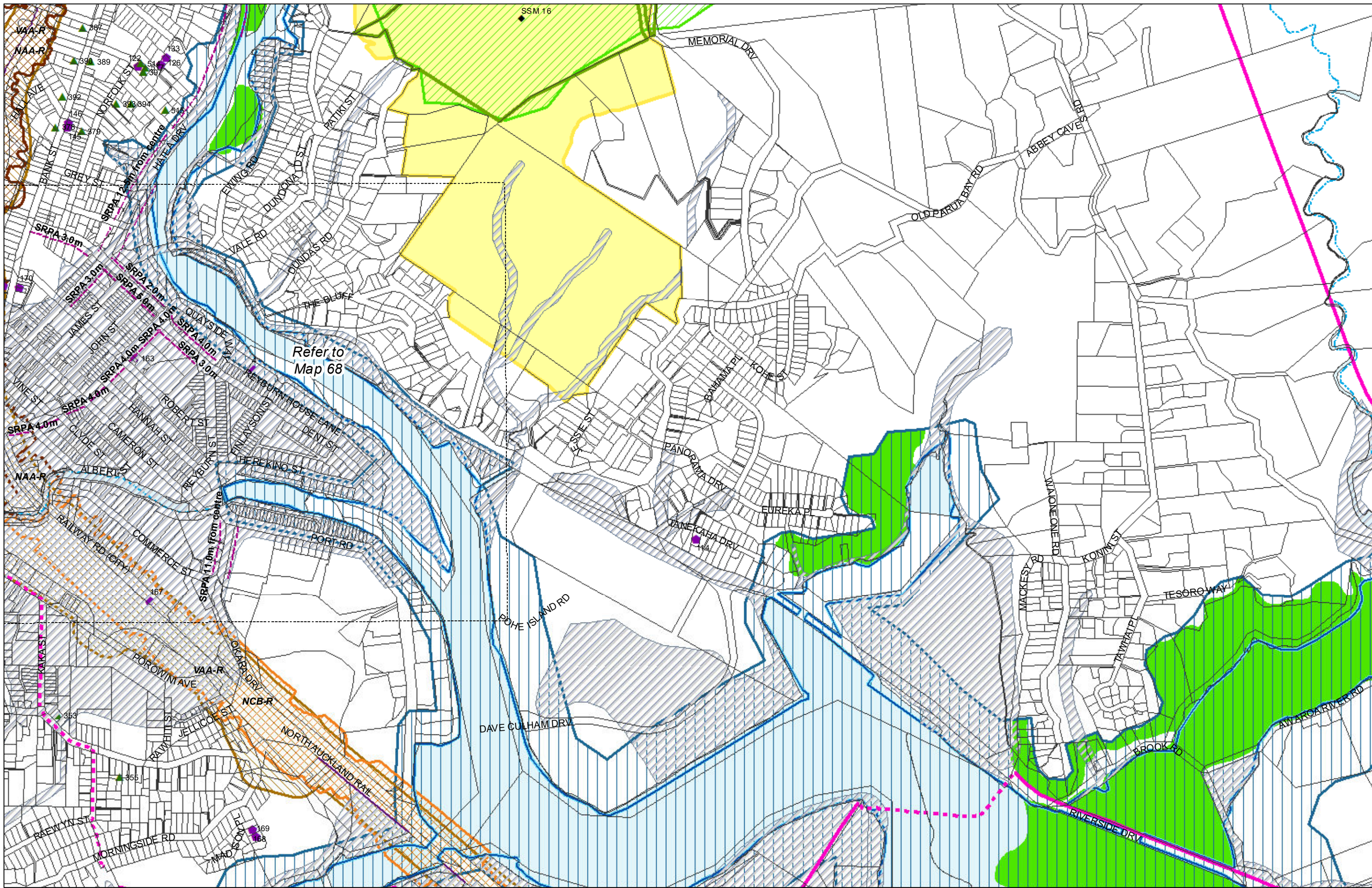
Transpower New Zealand makes no representations about the suitability of any information supplied to Whangarei District Council for any purpose. All intellectual property rights in this Database layer and the data in it belong exclusively to Transpower. While all reasonable efforts have been made to ensure that up-to-date information is provided to Whangarei District Council, Transpower New Zealand accepts no responsibility for any errors, omissions or inaccuracies in the information.

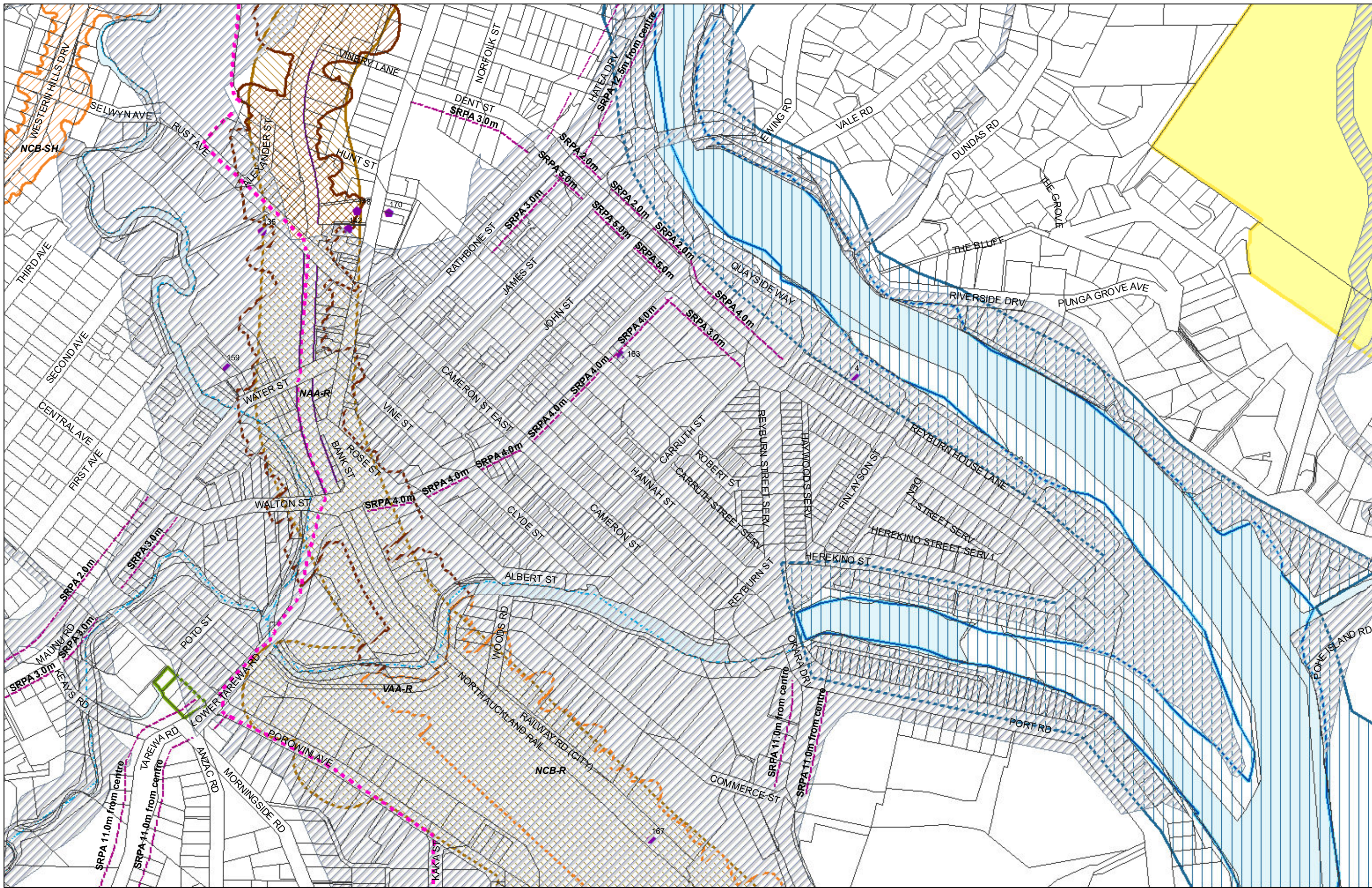
WHANGAREI DISTRICT COUNCIL OPERATIVE PLANNING MAP

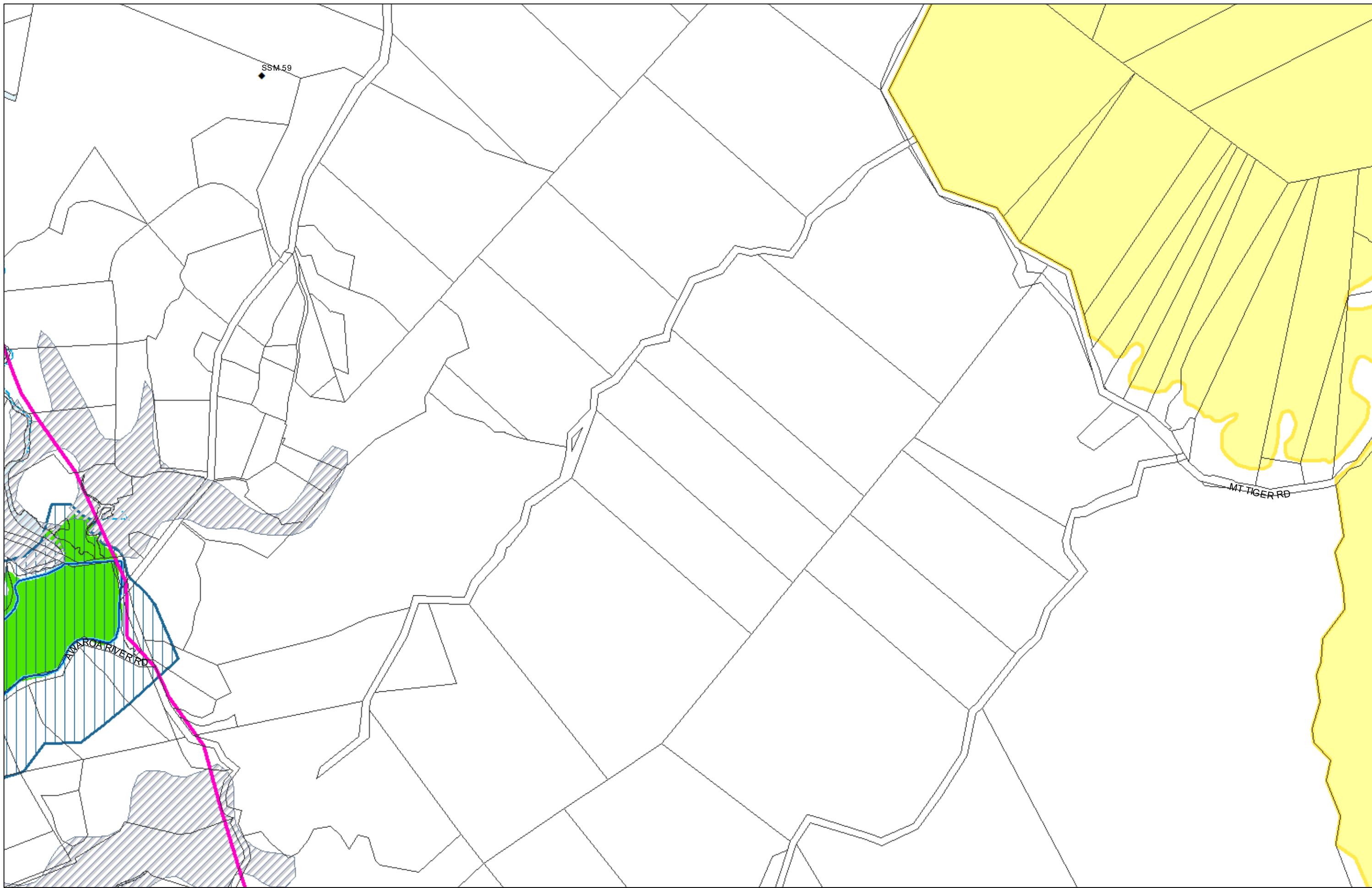
District-Wide Matters - Map 65 Maunu

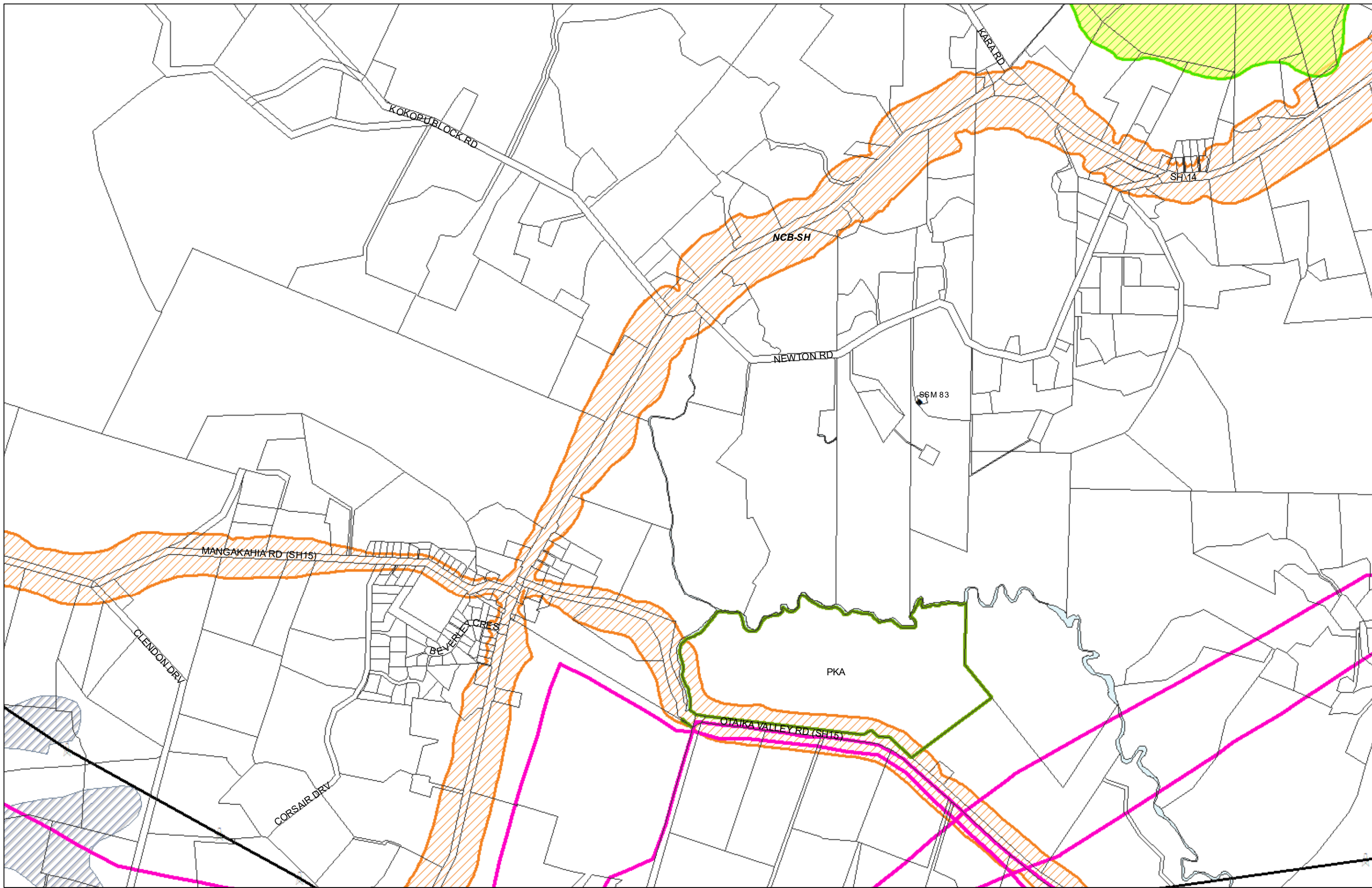






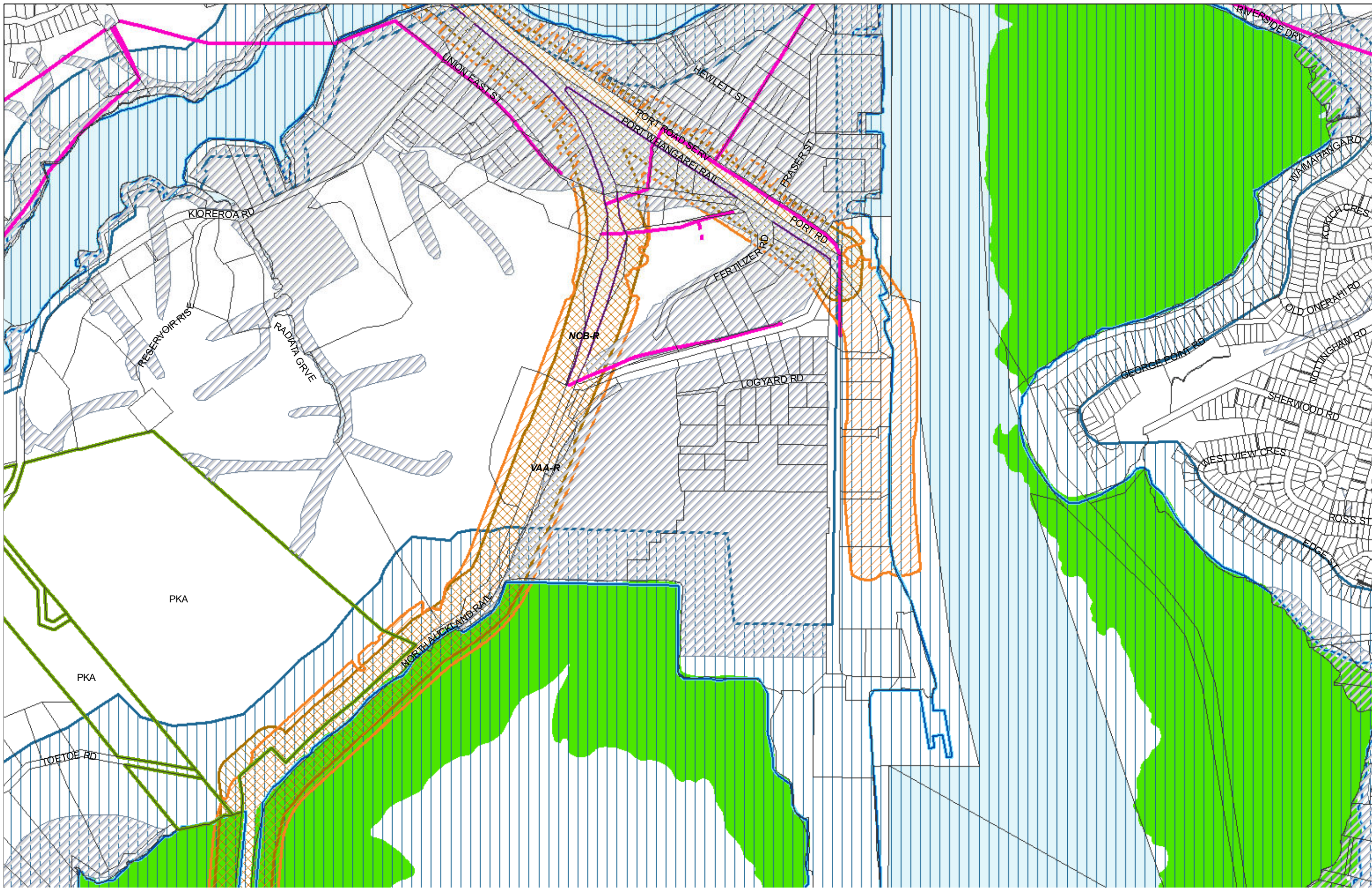












(C) Crown Copyright Reserved.

Transpower New Zealand makes no representations about the suitability of any information supplied to Whangarei District Council for any purpose. All intellectual property rights in this Database layer and the data in it belong exclusively to Transpower. While all reasonable efforts have been made to ensure that up-to-date information is provided to Whangarei District Council, Transpower New Zealand accepts no responsibility for any errors, omissions or inaccuracies in the information.

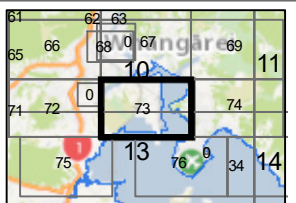
WHANGAREI DISTRICT COUNCIL OPERATIVE PLANNING MAP

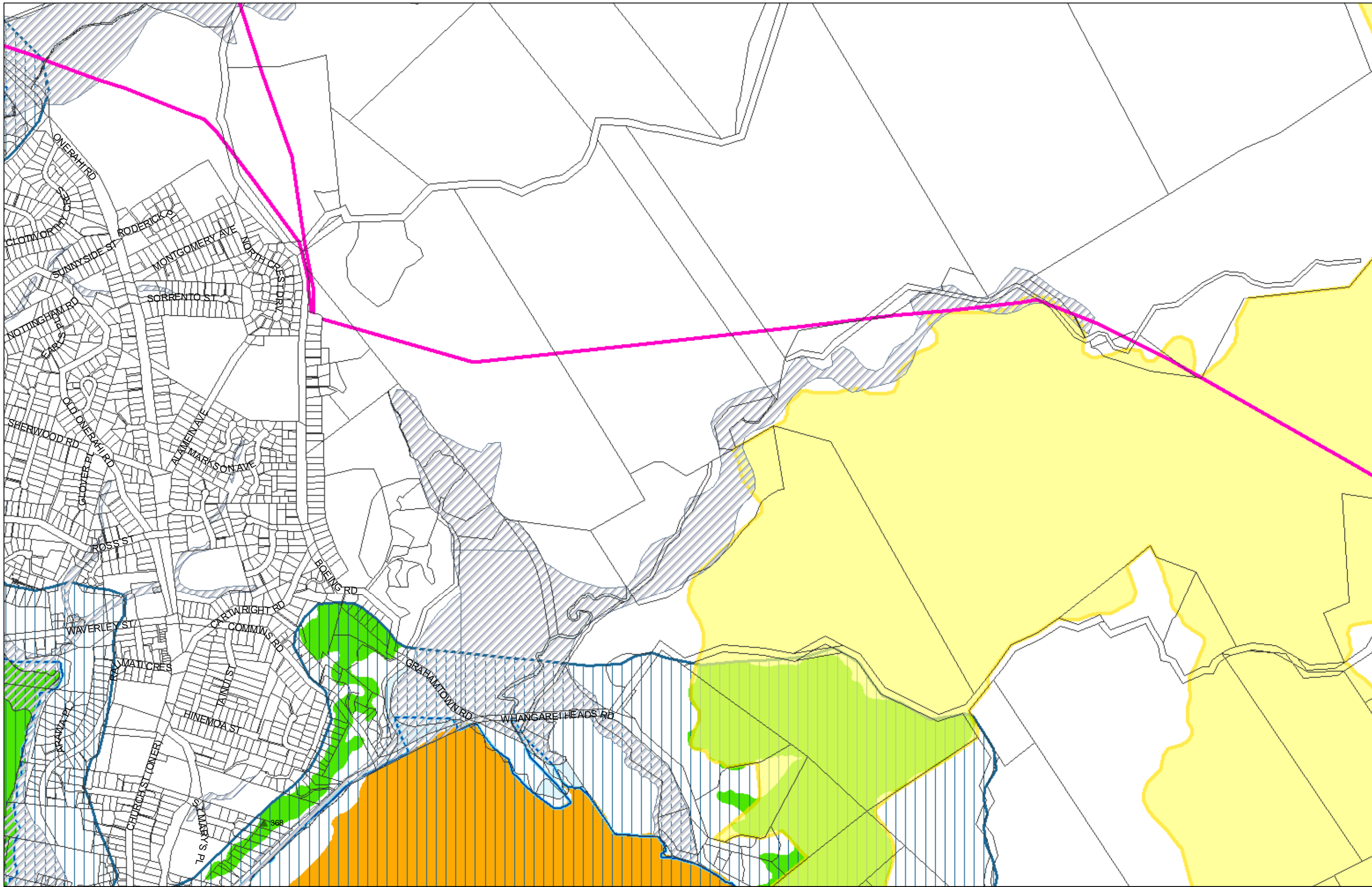
District-Wide Matters - Map 73 Morningside

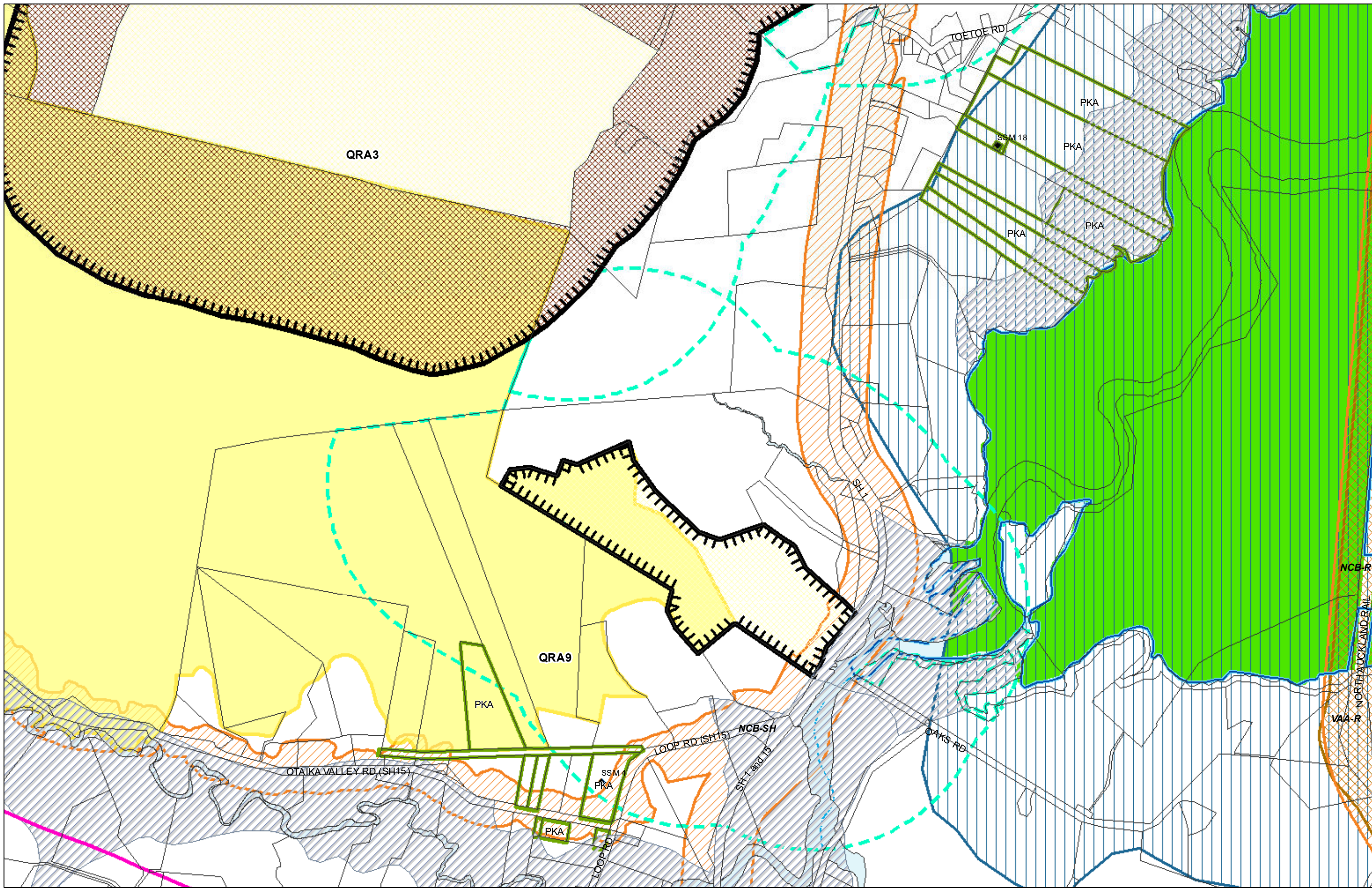


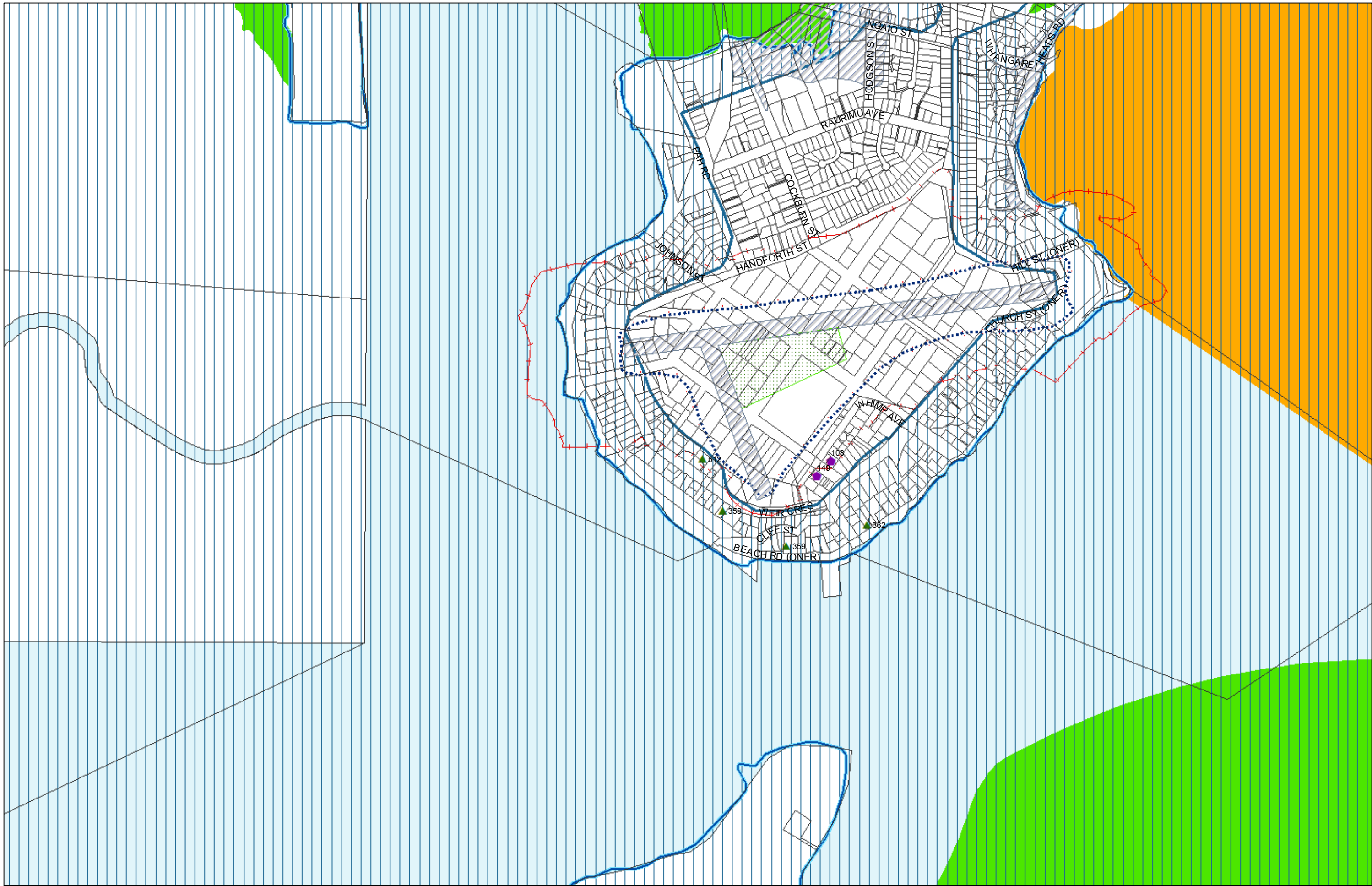
0 0.125 0.25 0.5 Km

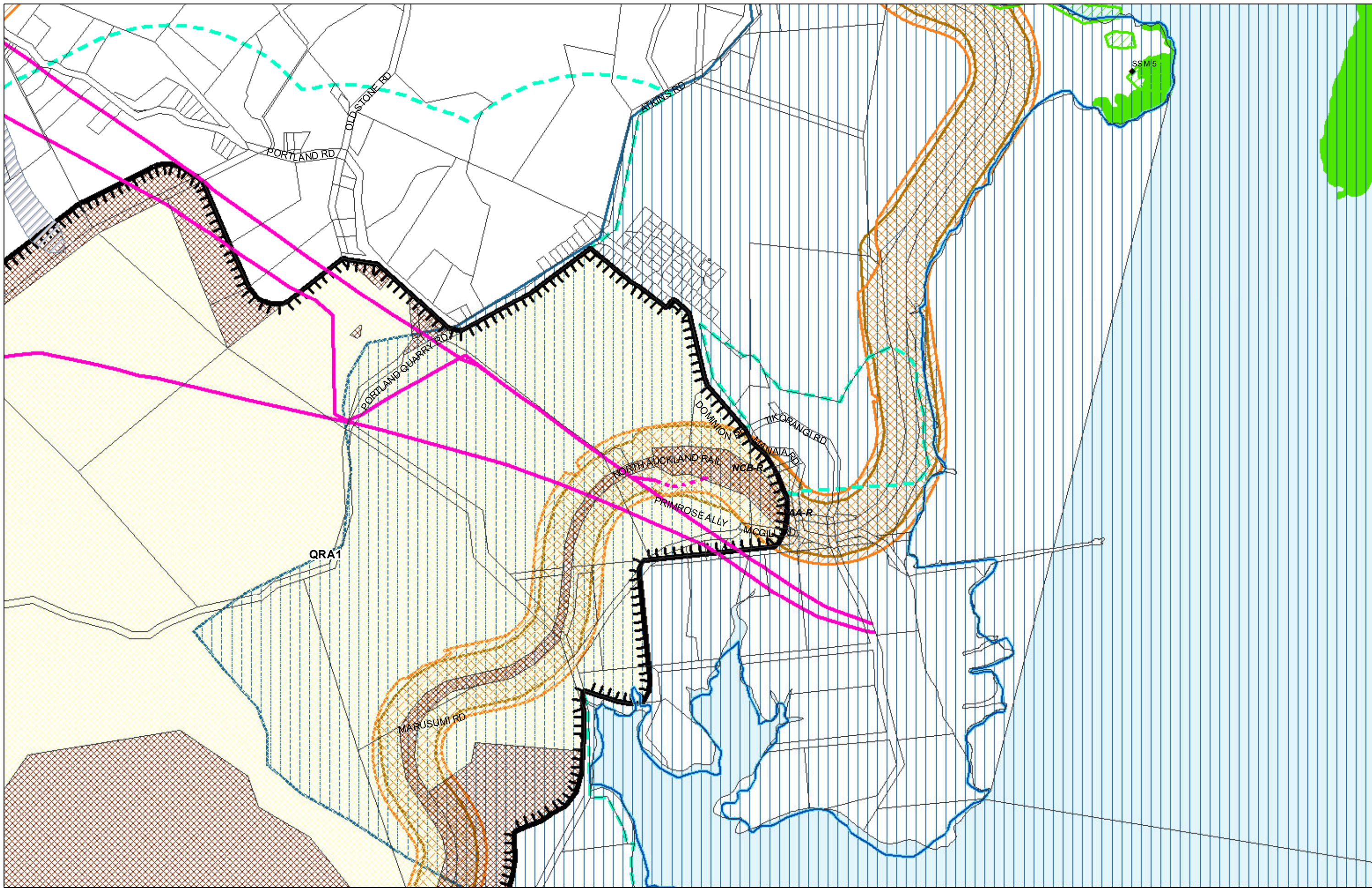
A3 Scale: 1:10,000

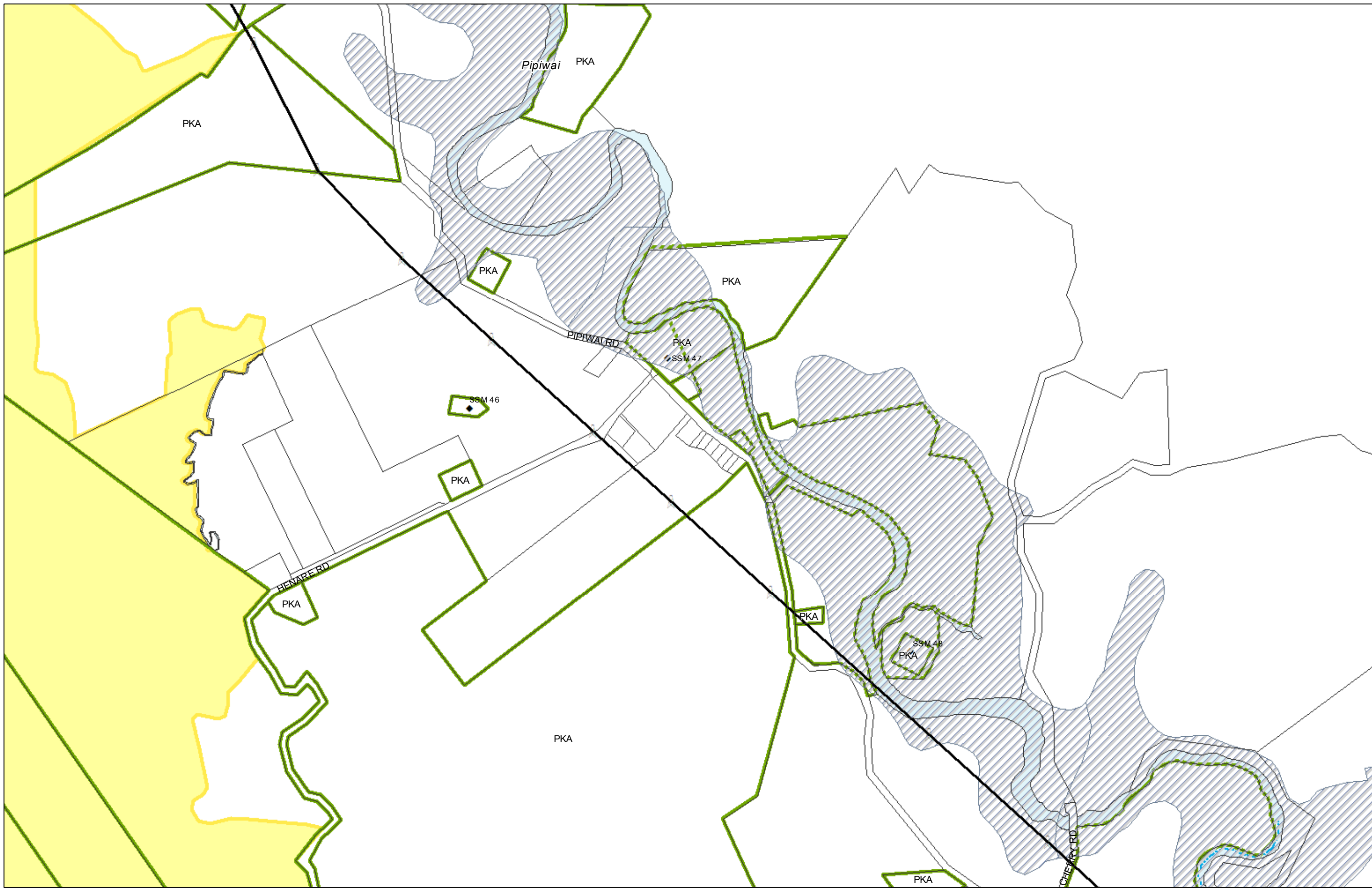


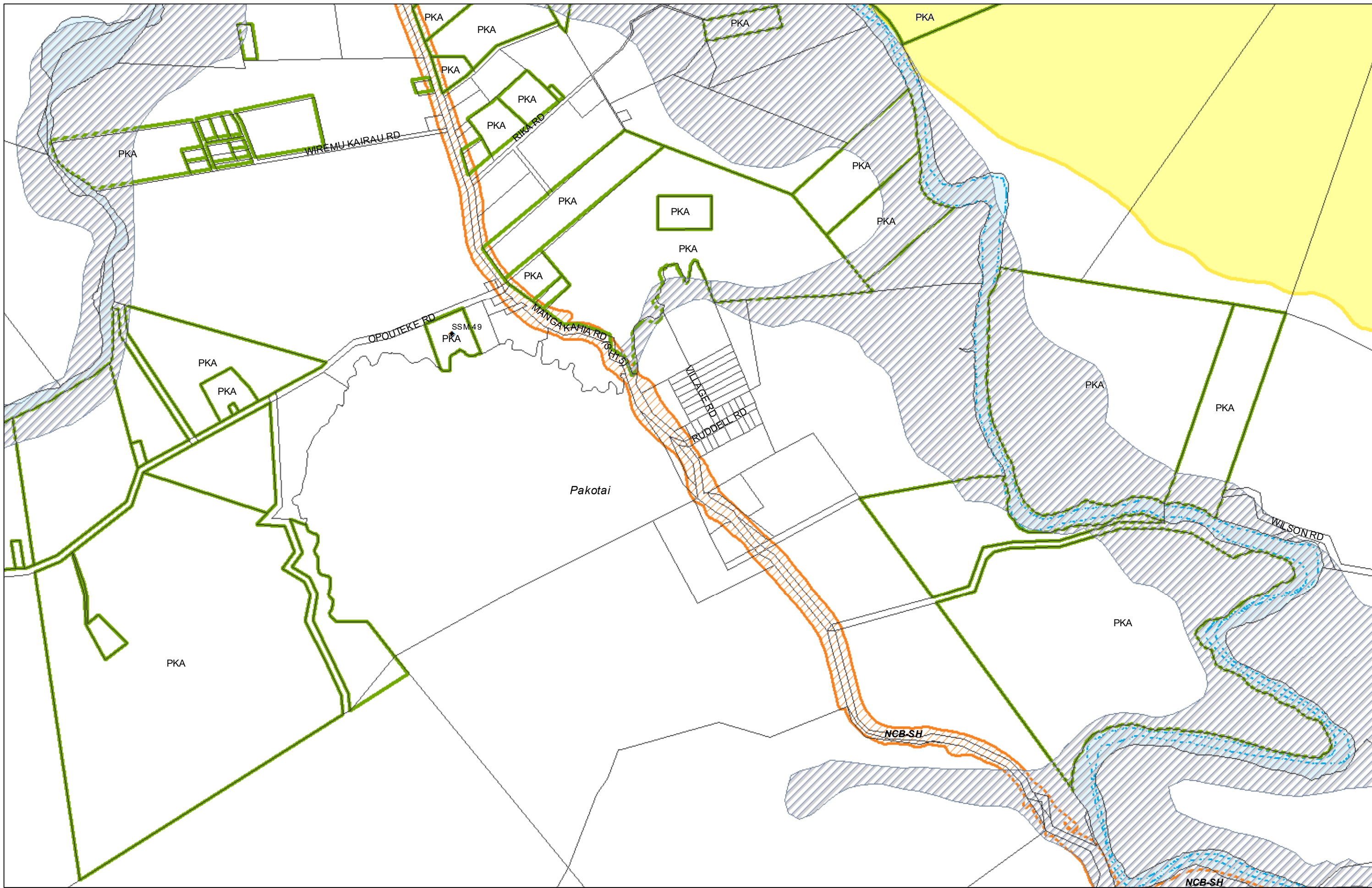


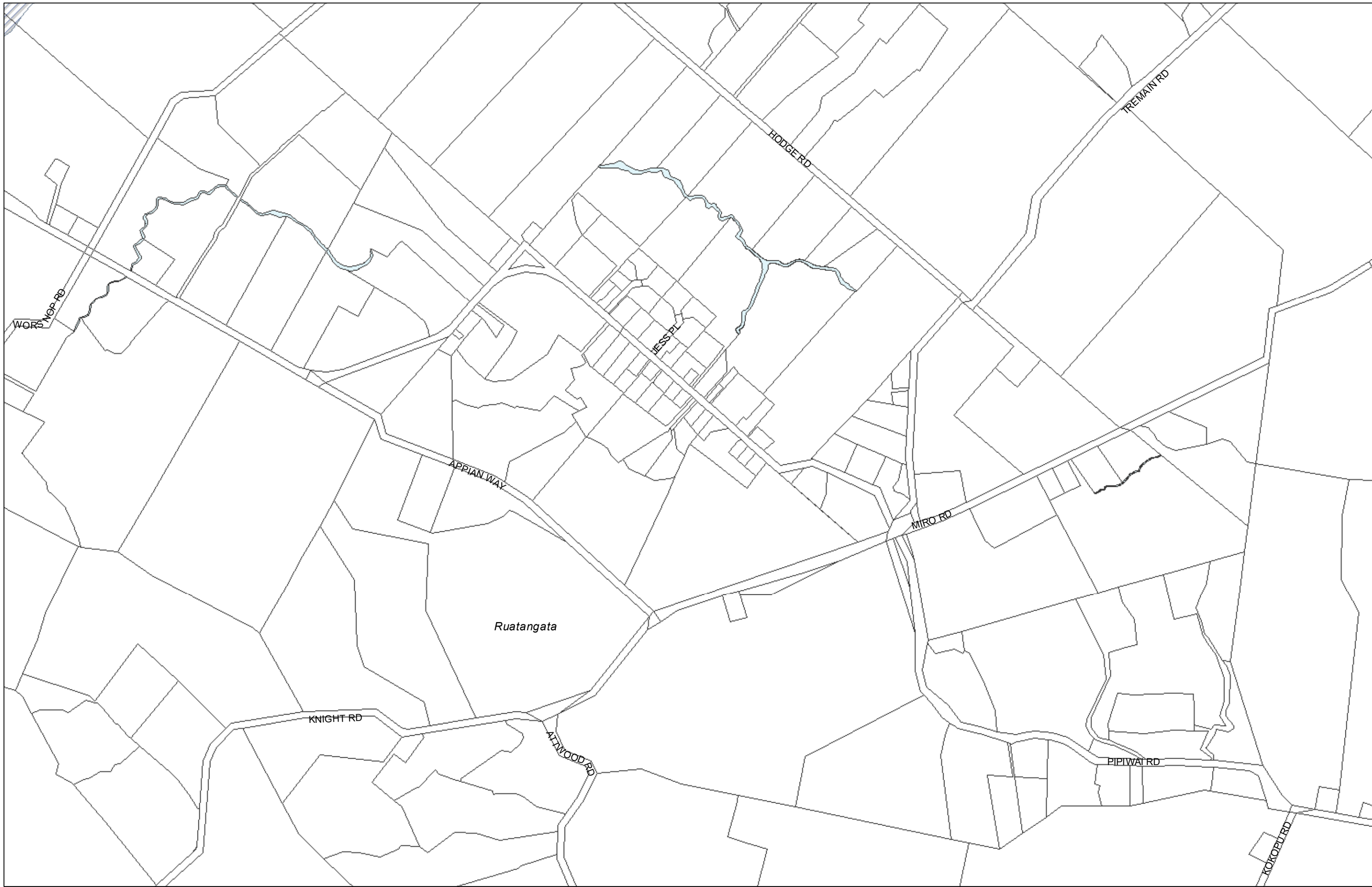










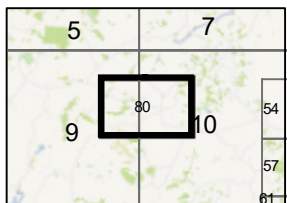
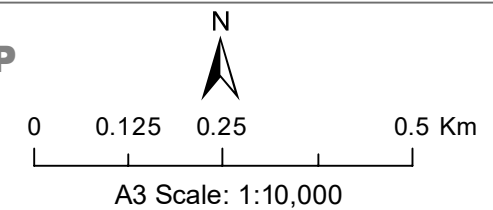


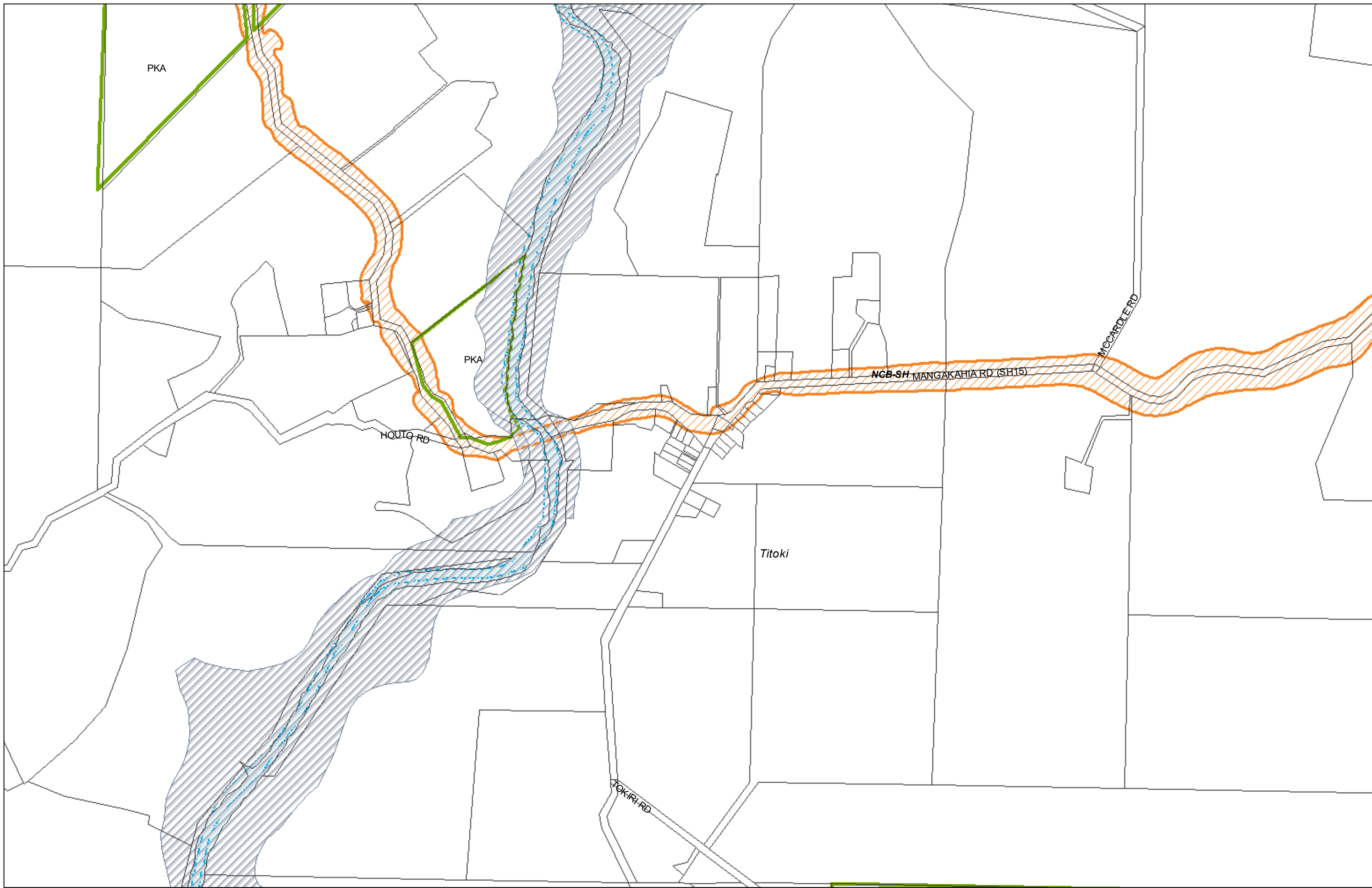
(C) Crown Copyright Reserved.

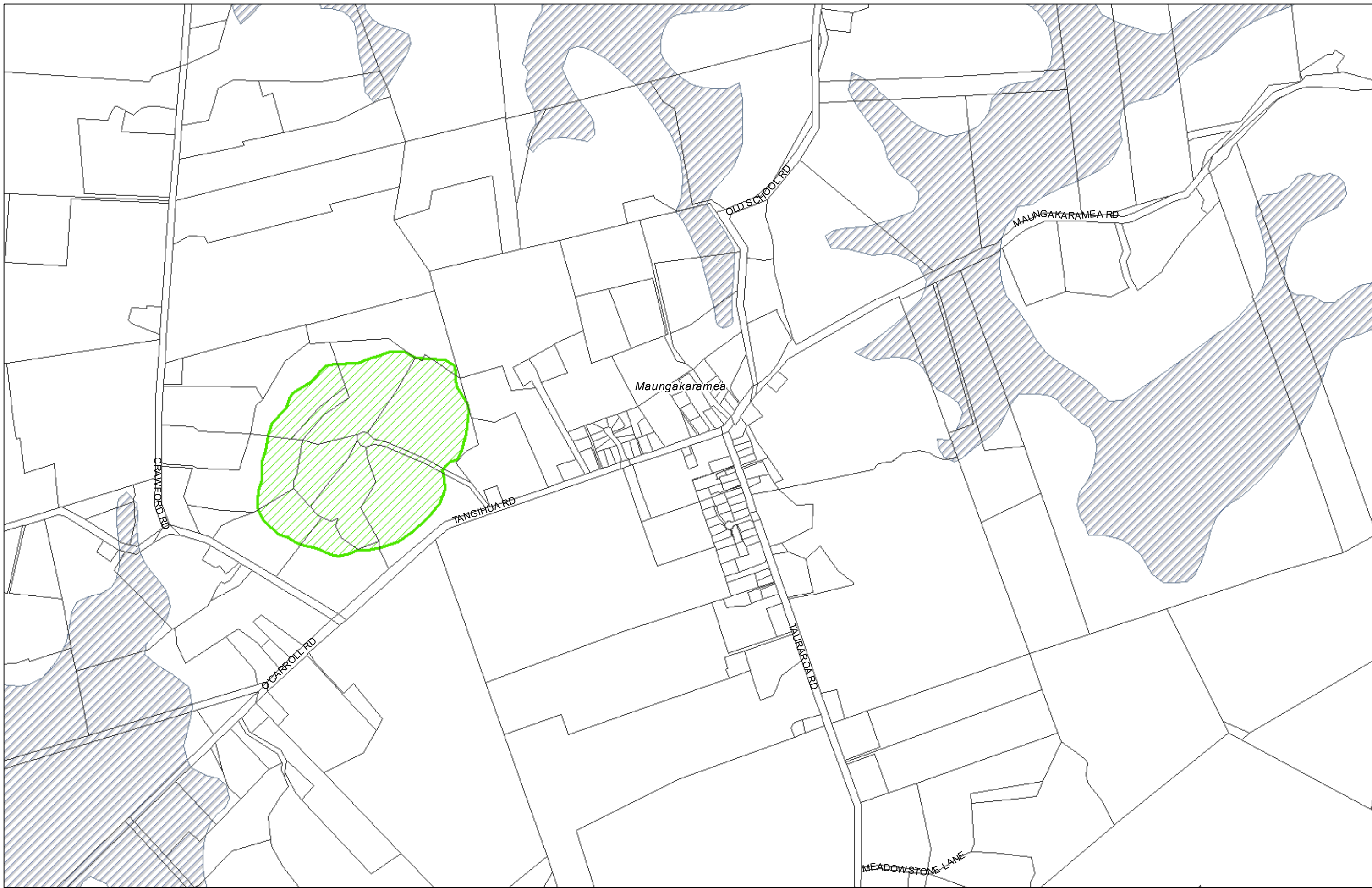
Transpower New Zealand makes no representations about the suitability of any information supplied to Whangarei District Council for any purpose. All intellectual property rights in this Database layer and the data in it belong exclusively to Transpower. While all reasonable efforts have been made to ensure that up-to-date information is provided to Whangarei District Council, Transpower New Zealand accepts no responsibility for any errors, omissions or inaccuracies in the information.

WHANGAREI DISTRICT COUNCIL OPERATIVE PLANNING MAP

District-Wide Matters - Map 80 Ruatangata





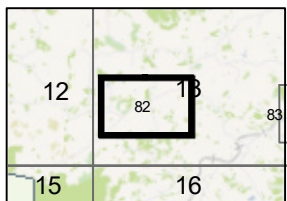
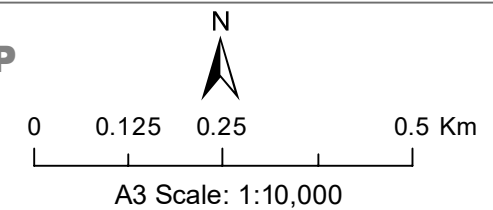


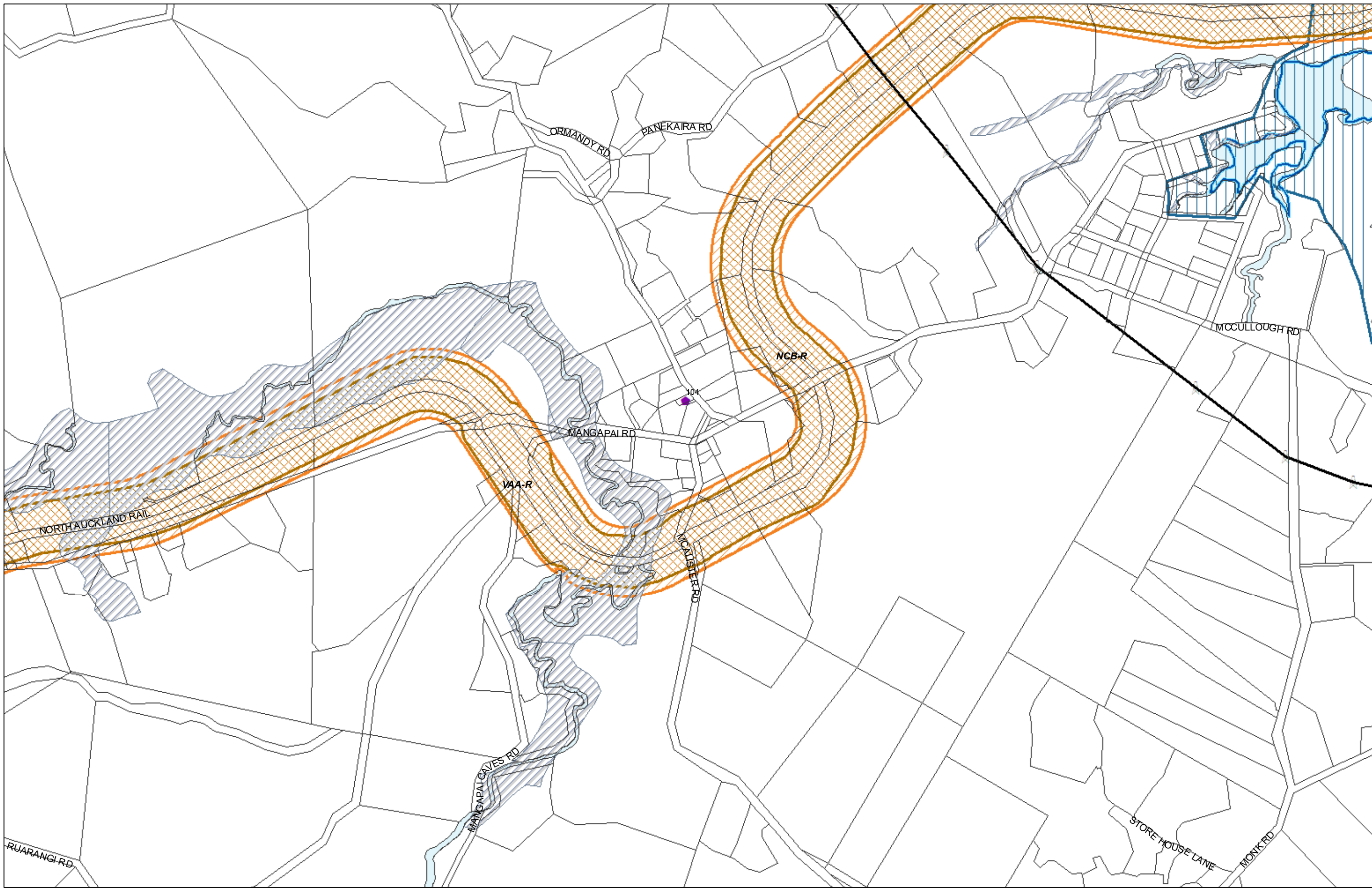
(C) Crown Copyright Reserved.

Transpower New Zealand makes no representations about the suitability of any information supplied to Whangarei District Council for any purpose. All intellectual property rights in this Database layer and the data in it being exclusively to Transpower. While all reasonable efforts have been made to ensure that up-to-date information is provided to Whangarei District Council, Transpower New Zealand accepts no responsibility for any errors, omissions or inaccuracies in the information.

WHANGAREI DISTRICT COUNCIL OPERATIVE PLANNING MAP

District-Wide Matters - Map 82 Maungakaramea





(C) Crown Copyright Reserved.

Transpower New Zealand makes no representations about the suitability of any information supplied to Whangarei District Council for any purpose. All intellectual property rights in this Database layer and the data in it belong exclusively to Transpower. While all reasonable efforts have been made to ensure that up-to-date information is provided to Whangarei District Council, Transpower New Zealand accepts no responsibility for any errors, omissions or inaccuracies in the information.

WHANGAREI DISTRICT COUNCIL OPERATIVE PLANNING MAP

District-Wide Matters - Map 83 Mangapai

