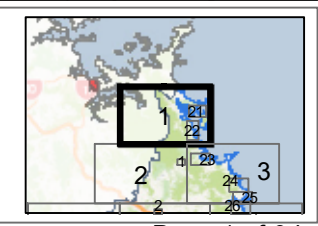
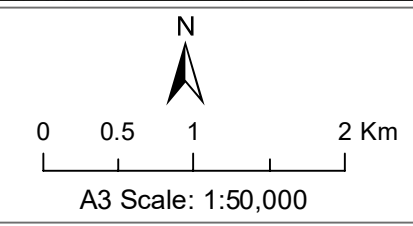


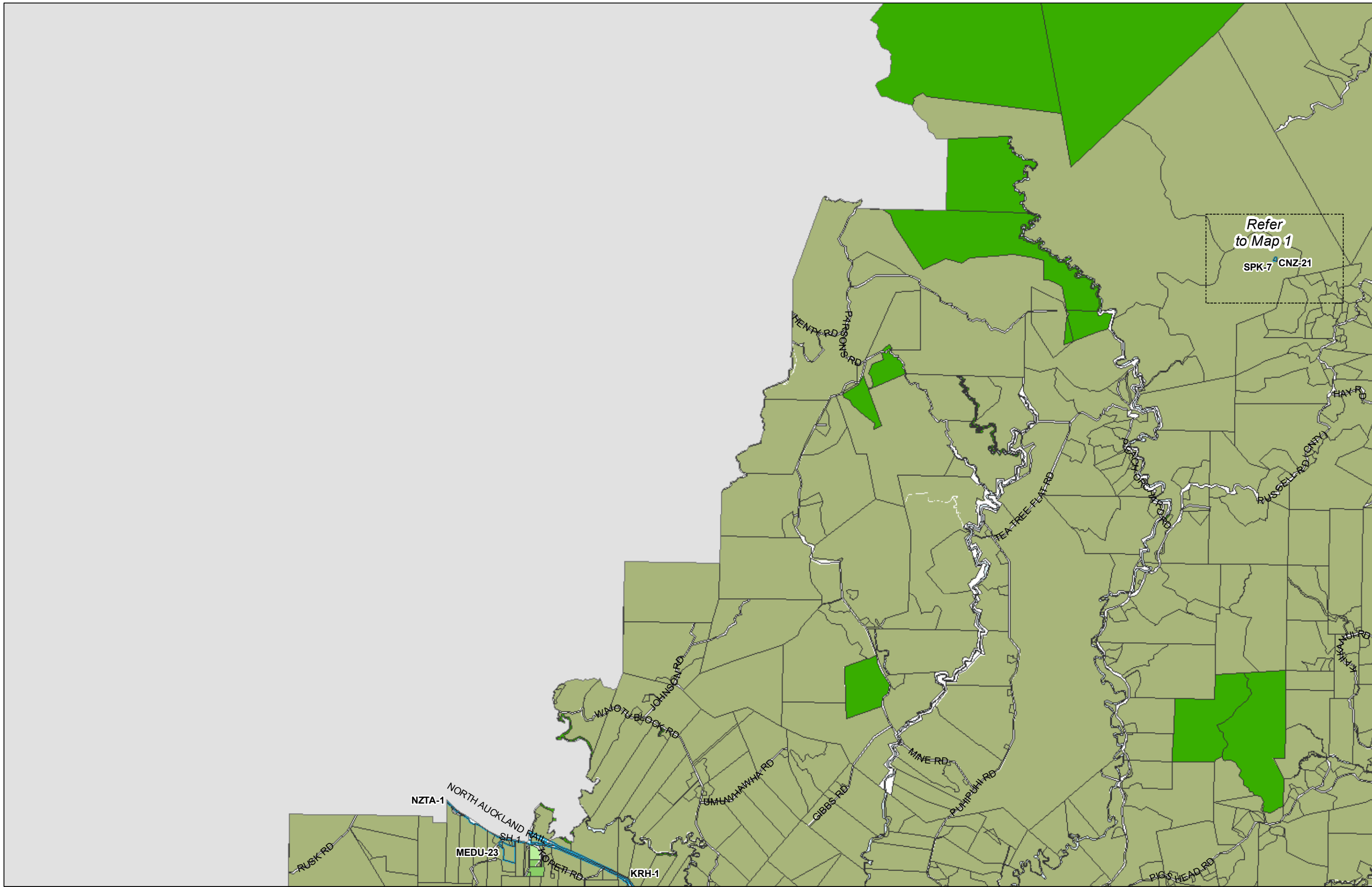
(C) Crown Copyright Reserved.

Transpower New Zealand makes no representations about the suitability of any information supplied to Whangarei District Council for any purpose. All intellectual property rights in this Database layer and the data in it being exclusively to Transpower. While all reasonable efforts have been made to ensure that up-to-date information is provided to Whangarei District Council, Transpower New Zealand accepts no responsibility for any errors, omissions or inaccuracies in the information.

# WHANGAREI DISTRICT COUNCIL OPERATIVE PLANNING MAP

## Area Specific Matters - Map 1



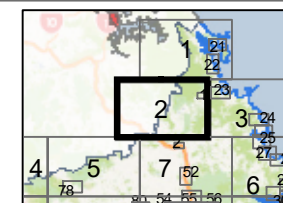
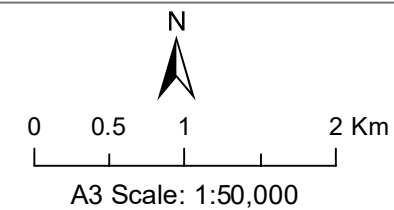


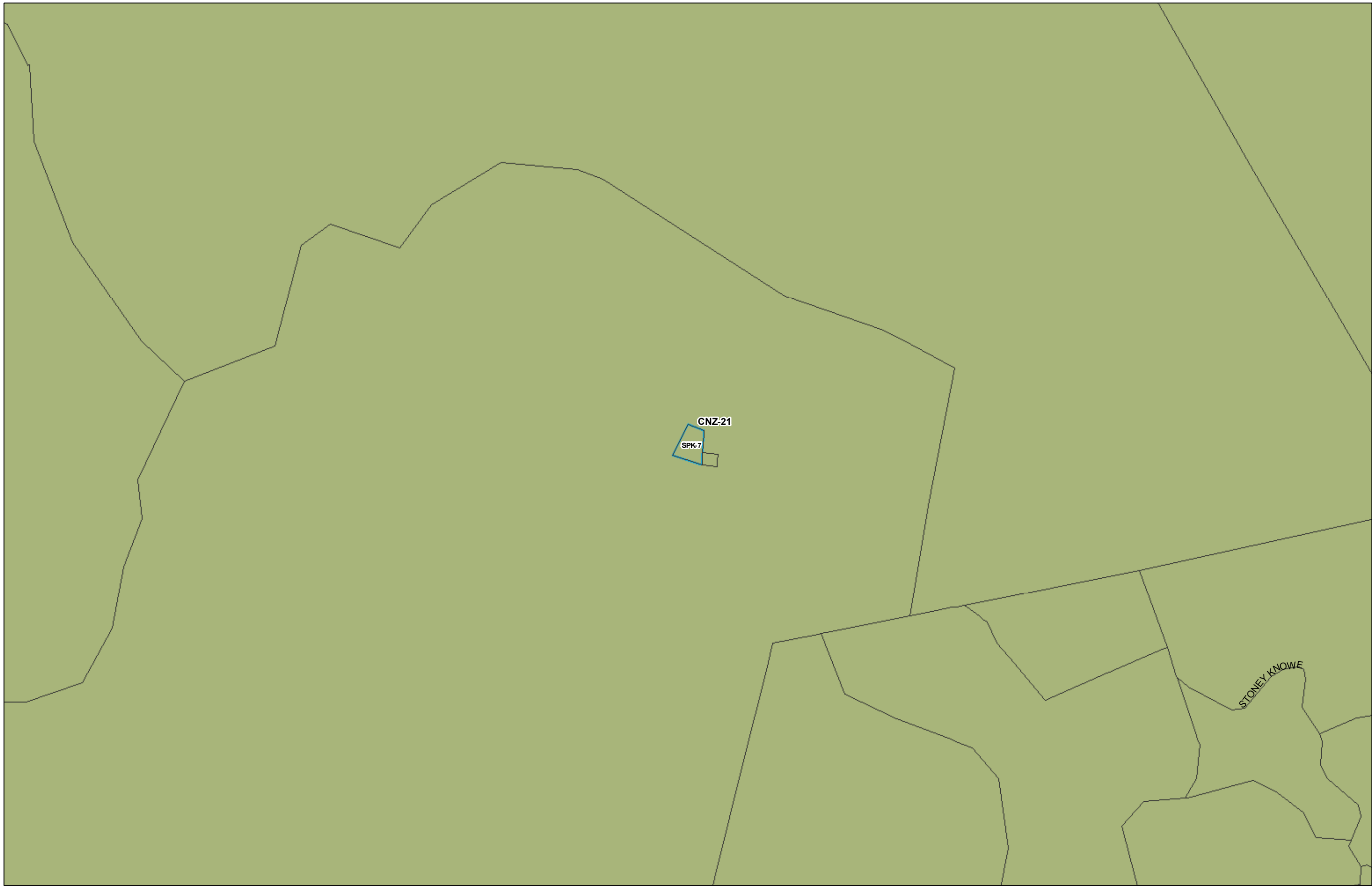
(C) Crown Copyright Reserved.

Transpower New Zealand makes no representations about the suitability of any information supplied to Whangarei District Council for any purpose. All intellectual property rights in this Database layer and the data in it belong exclusively to Transpower. While all reasonable efforts have been made to ensure that up-to-date information is provided to Whangarei District Council, Transpower New Zealand accepts no responsibility for any errors, omissions or inaccuracies in the information.

## WHANGAREI DISTRICT COUNCIL OPERATIVE PLANNING MAP

### Area Specific Matters - Map 2



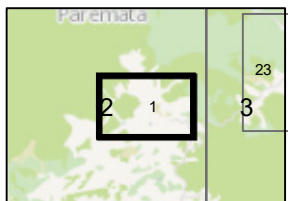
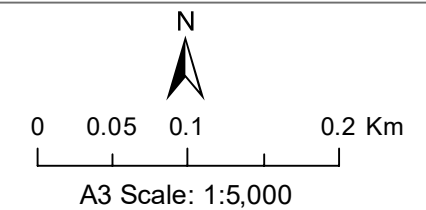


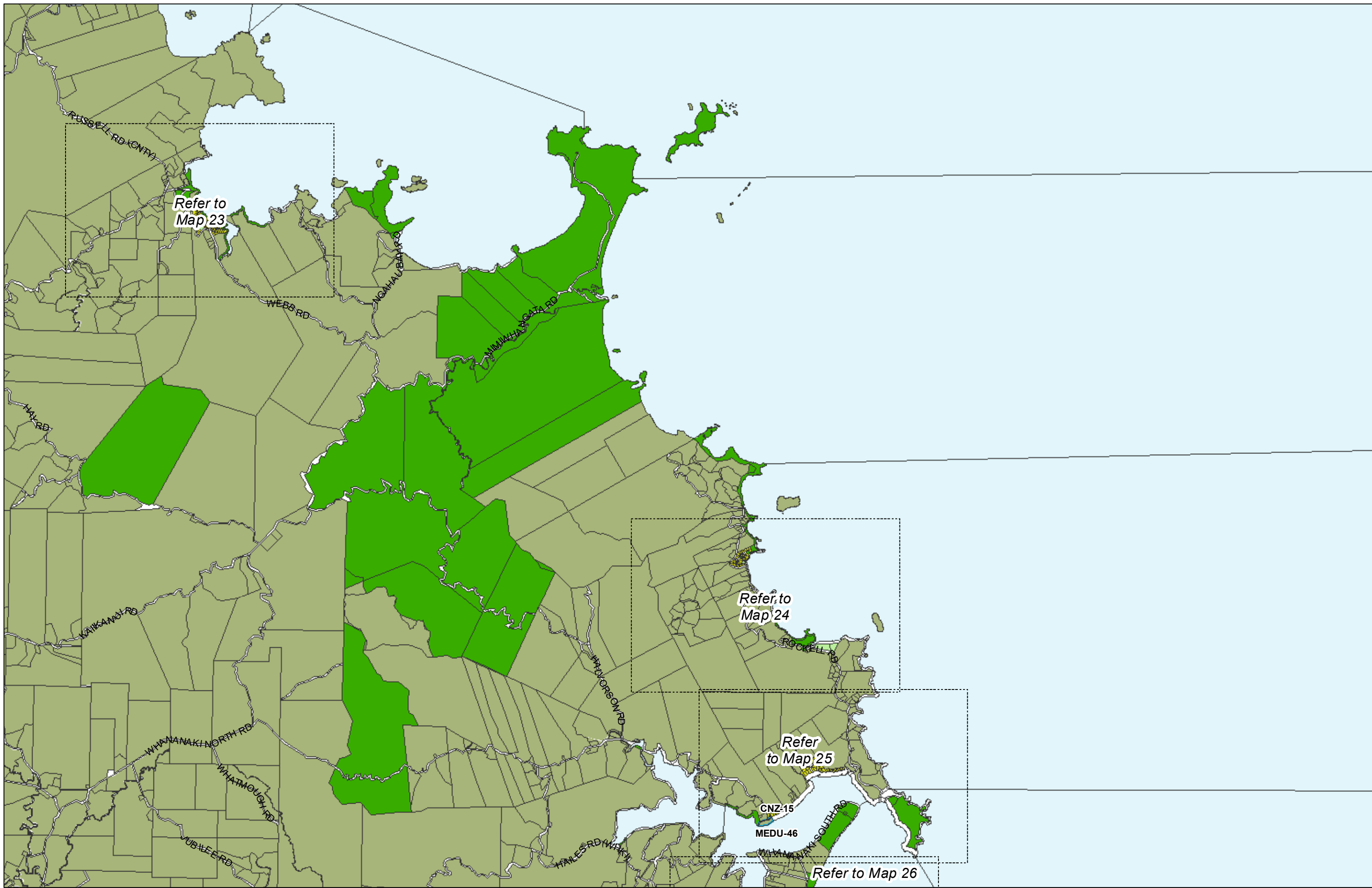
(C) Crown Copyright Reserved.

Transpower New Zealand makes no representations about the suitability of any information supplied to Whangarei District Council for any purpose. All intellectual property rights in this Database layer and the data in it belong exclusively to Transpower. While all reasonable efforts have been made to ensure that up-to-date information is provided to Whangarei District Council, Transpower New Zealand accepts no responsibility for any errors, omissions or inaccuracies in the information.

## WHANGAREI DISTRICT COUNCIL OPERATIVE PLANNING MAP

### Area Specific Matters - Map 2-1 Companion Map 1



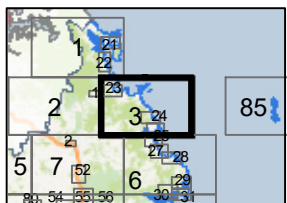
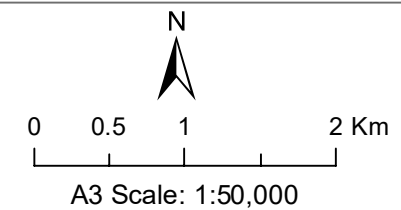


(C) Crown Copyright Reserved.

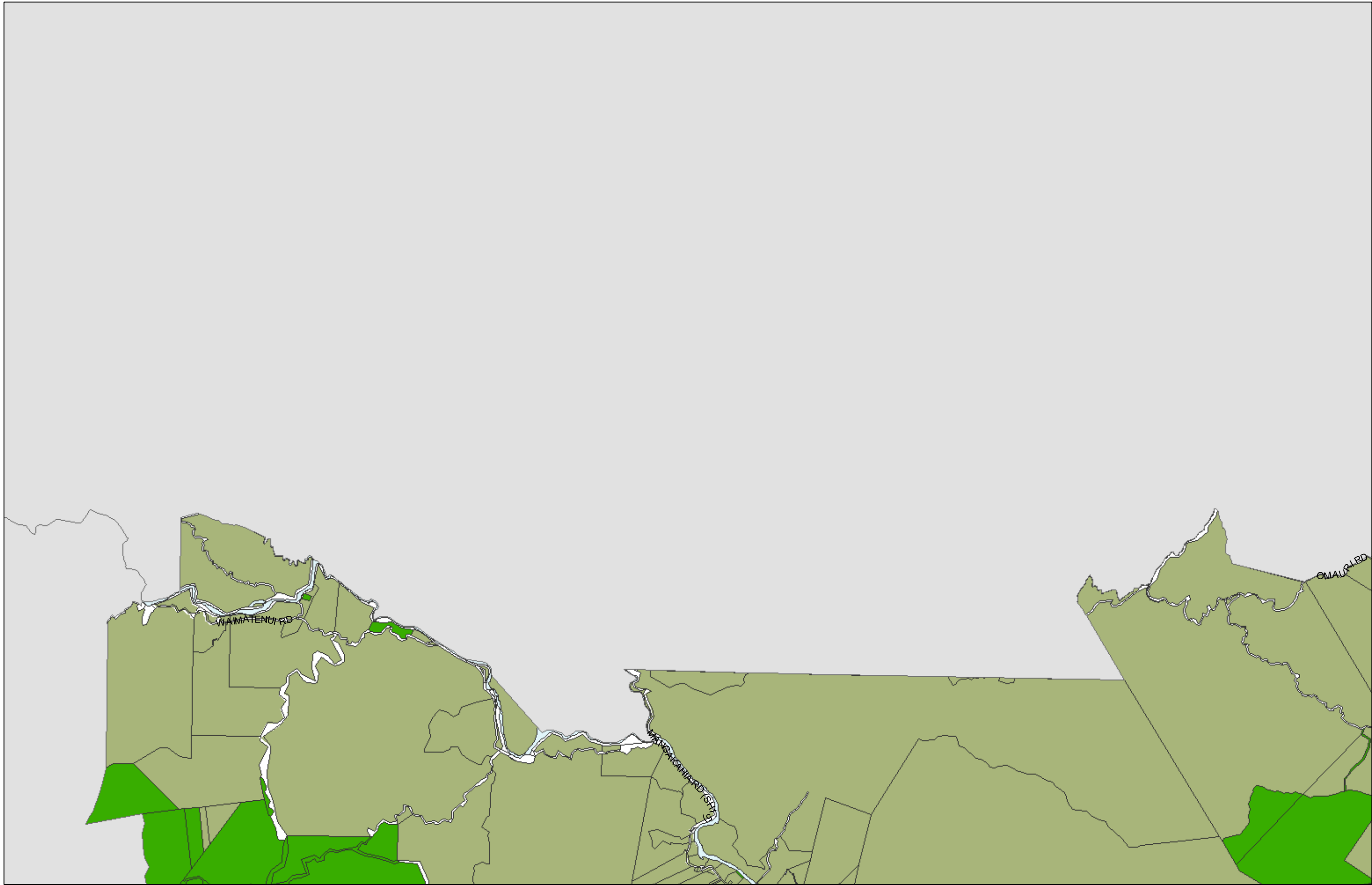
Transpower New Zealand makes no representations about the suitability of any information supplied to Whangarei District Council for any purpose. All intellectual property rights in this Database layer and the data in it belong exclusively to Transpower. While all reasonable efforts have been made to ensure that up-to-date information is provided to Whangarei District Council, Transpower New Zealand accepts no responsibility for any errors, omissions or inaccuracies in the information.

## WHANGAREI DISTRICT COUNCIL OPERATIVE PLANNING MAP

### Area Specific Matters - Map 3





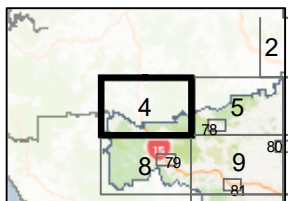
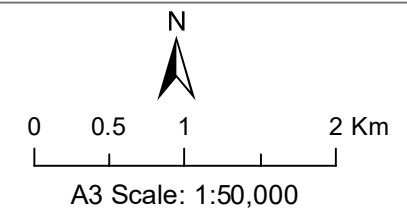


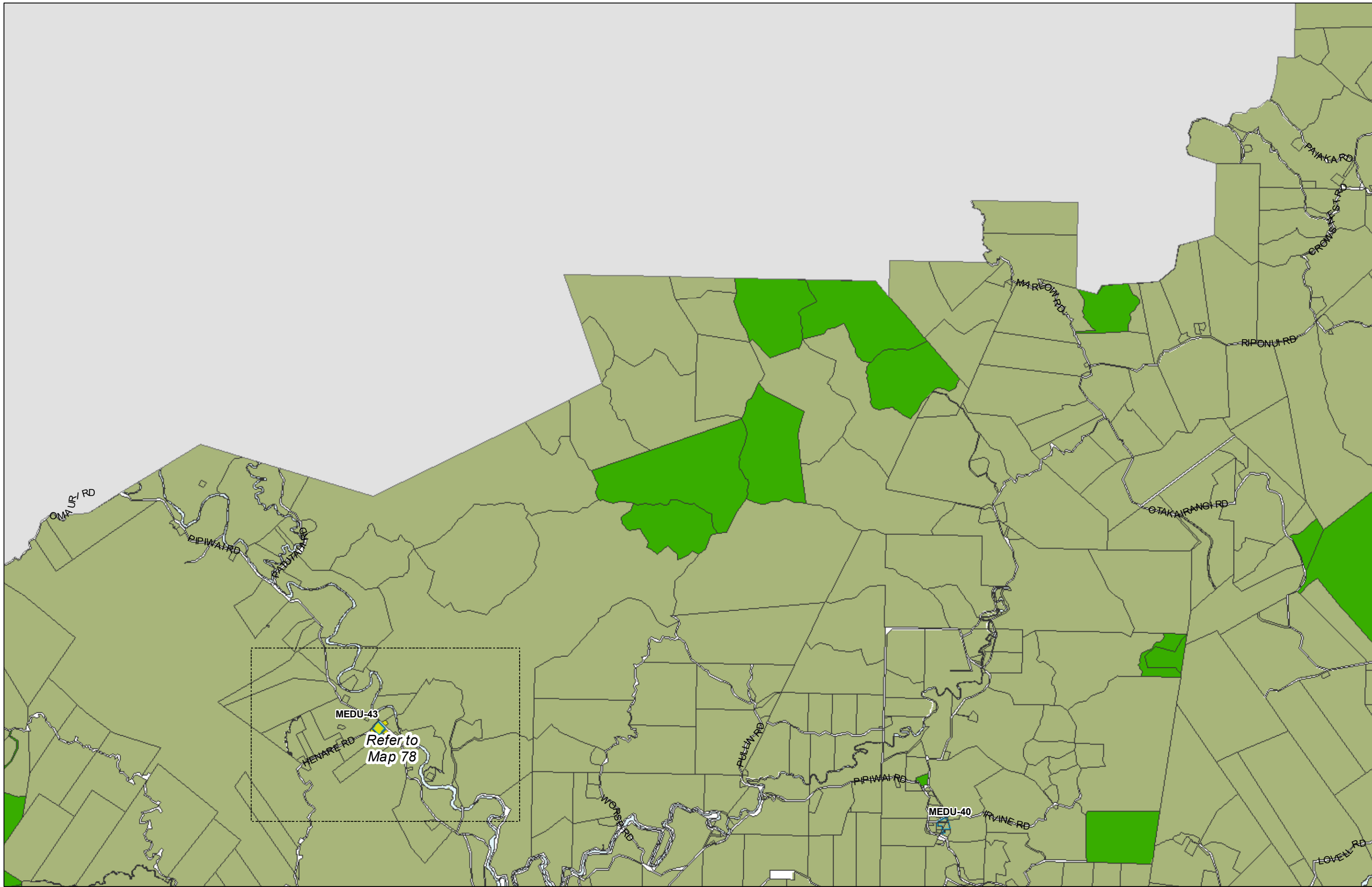
(C) Crown Copyright Reserved.

Transpower New Zealand makes no representations about the suitability of any information supplied to Whangarei District Council for any purpose. All intellectual property rights in this Database layer and the data in it belong exclusively to Transpower. While all reasonable efforts have been made to ensure that up-to-date information is provided to Whangarei District Council, Transpower New Zealand accepts no responsibility for any errors, omissions or inaccuracies in the information.

## WHANGAREI DISTRICT COUNCIL OPERATIVE PLANNING MAP

### Area Specific Matters - Map 4



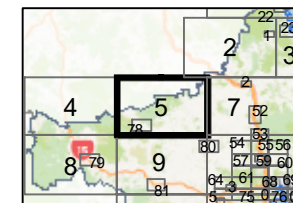
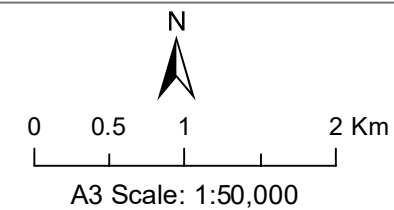


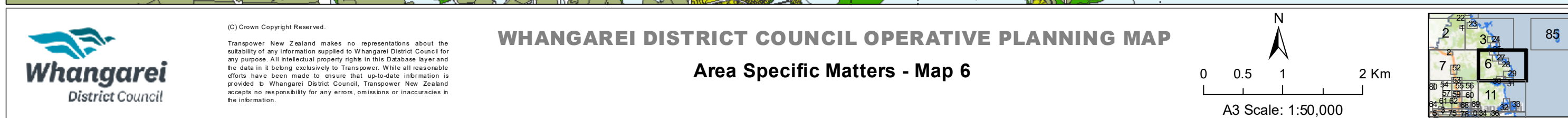
(C) Crown Copyright Reserved.

Transpower New Zealand makes no representations about the suitability of any information supplied to Whangarei District Council for any purpose. All intellectual property rights in this Database layer and the data in it belong exclusively to Transpower. While all reasonable efforts have been made to ensure that up-to-date information is provided to Whangarei District Council, Transpower New Zealand accepts no responsibility for any errors, omissions or inaccuracies in the information.

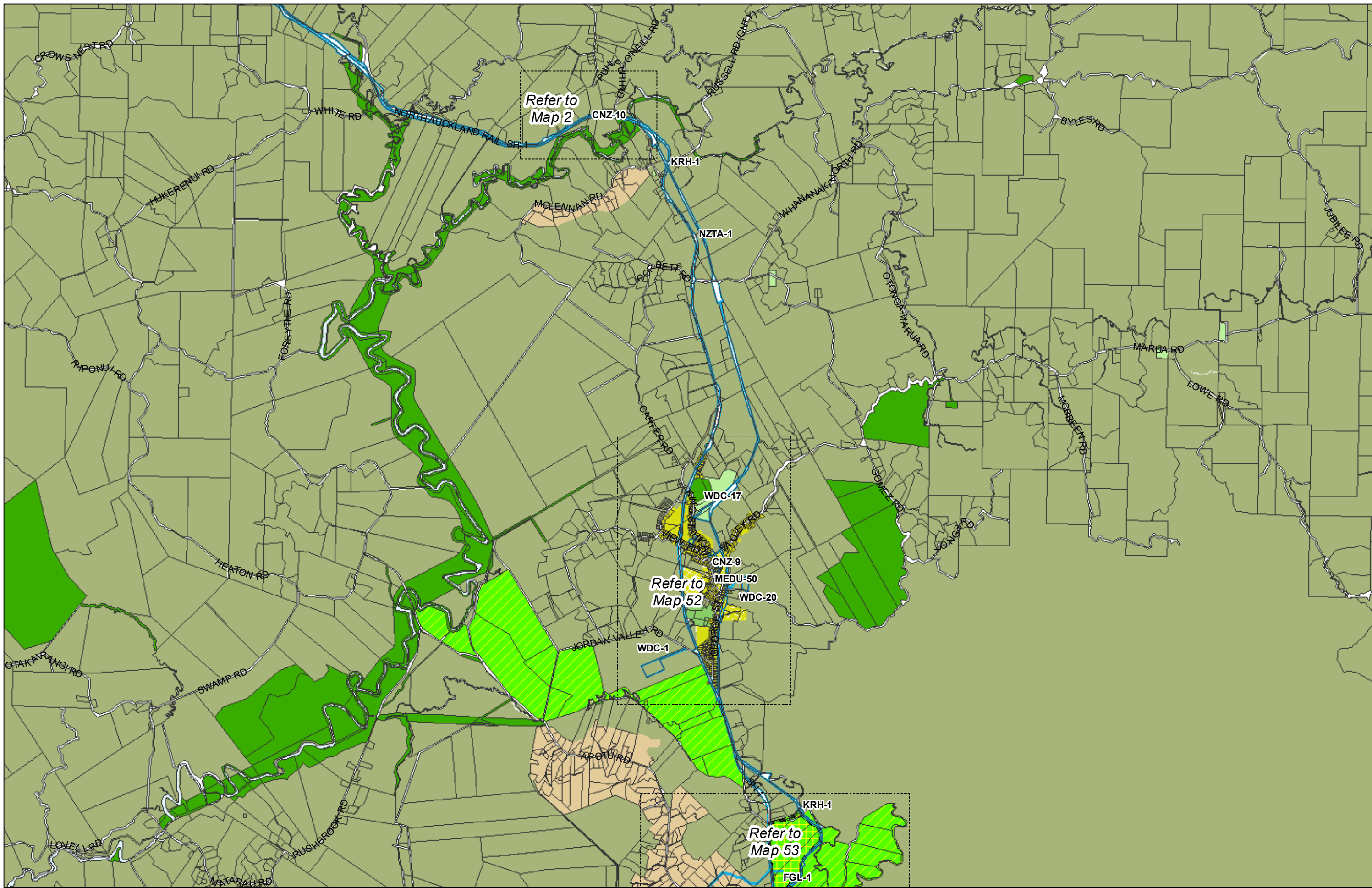
## WHANGAREI DISTRICT COUNCIL OPERATIVE PLANNING MAP

### Area Specific Matters - Map 5







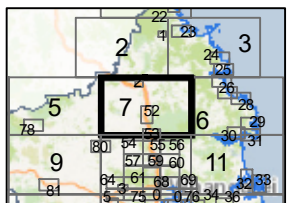
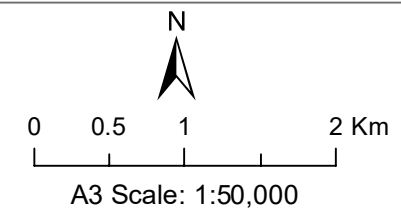


(C) Crown Copyright Reserved.

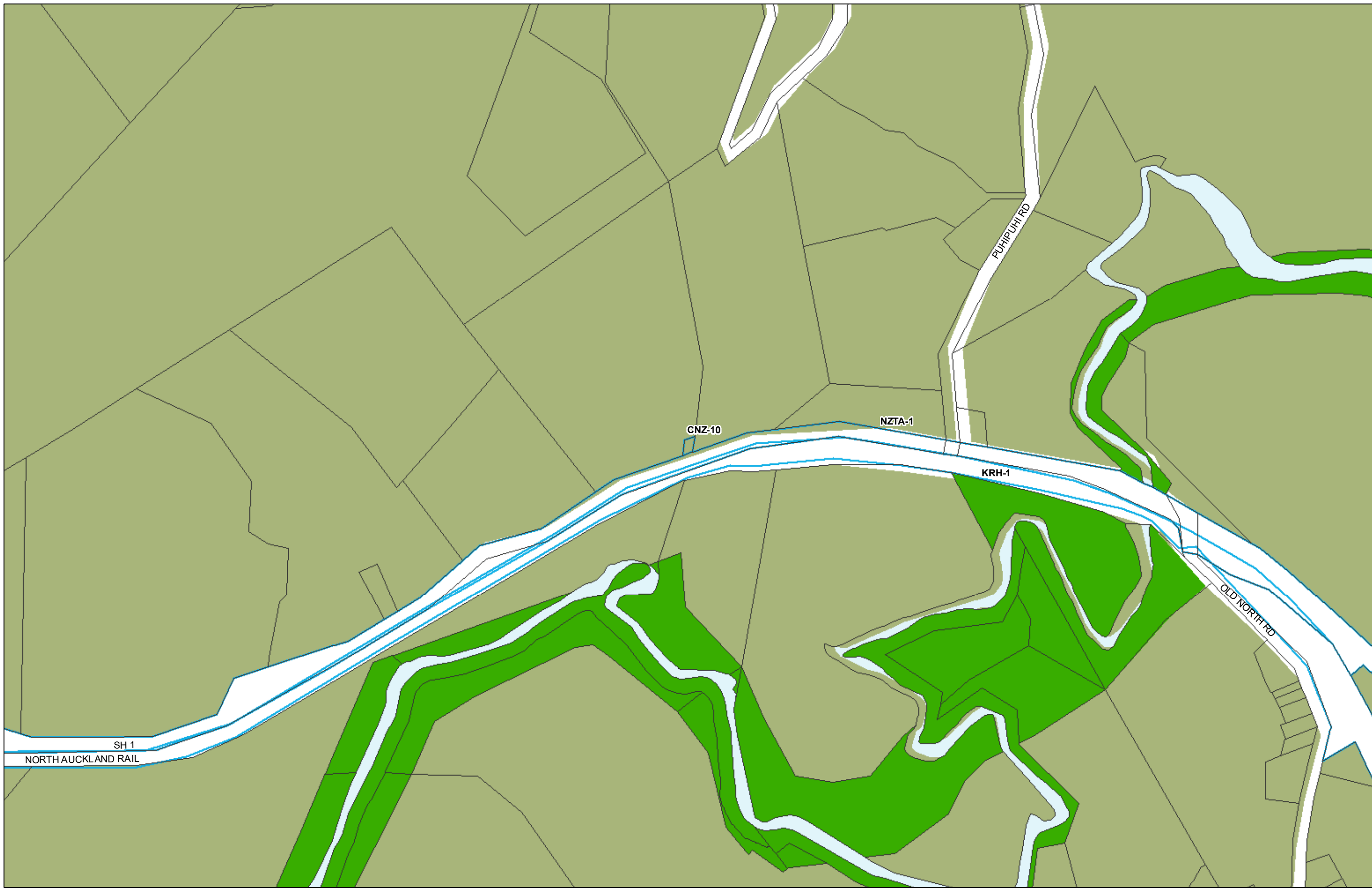
Transpower New Zealand makes no representations about the suitability of any information supplied to Whangarei District Council for any purpose. All intellectual property rights in this Database layer and the data in it belong exclusively to Transpower. While all reasonable efforts have been made to ensure that up-to-date information is provided to Whangarei District Council, Transpower New Zealand accepts no responsibility for any errors, omissions or inaccuracies in the information.

## WHANGAREI DISTRICT COUNCIL OPERATIVE PLANNING MAP

### Area Specific Matters - Map 7





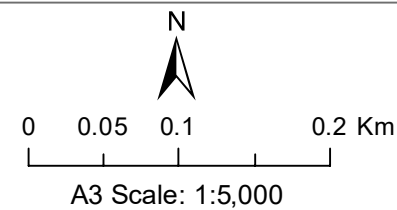


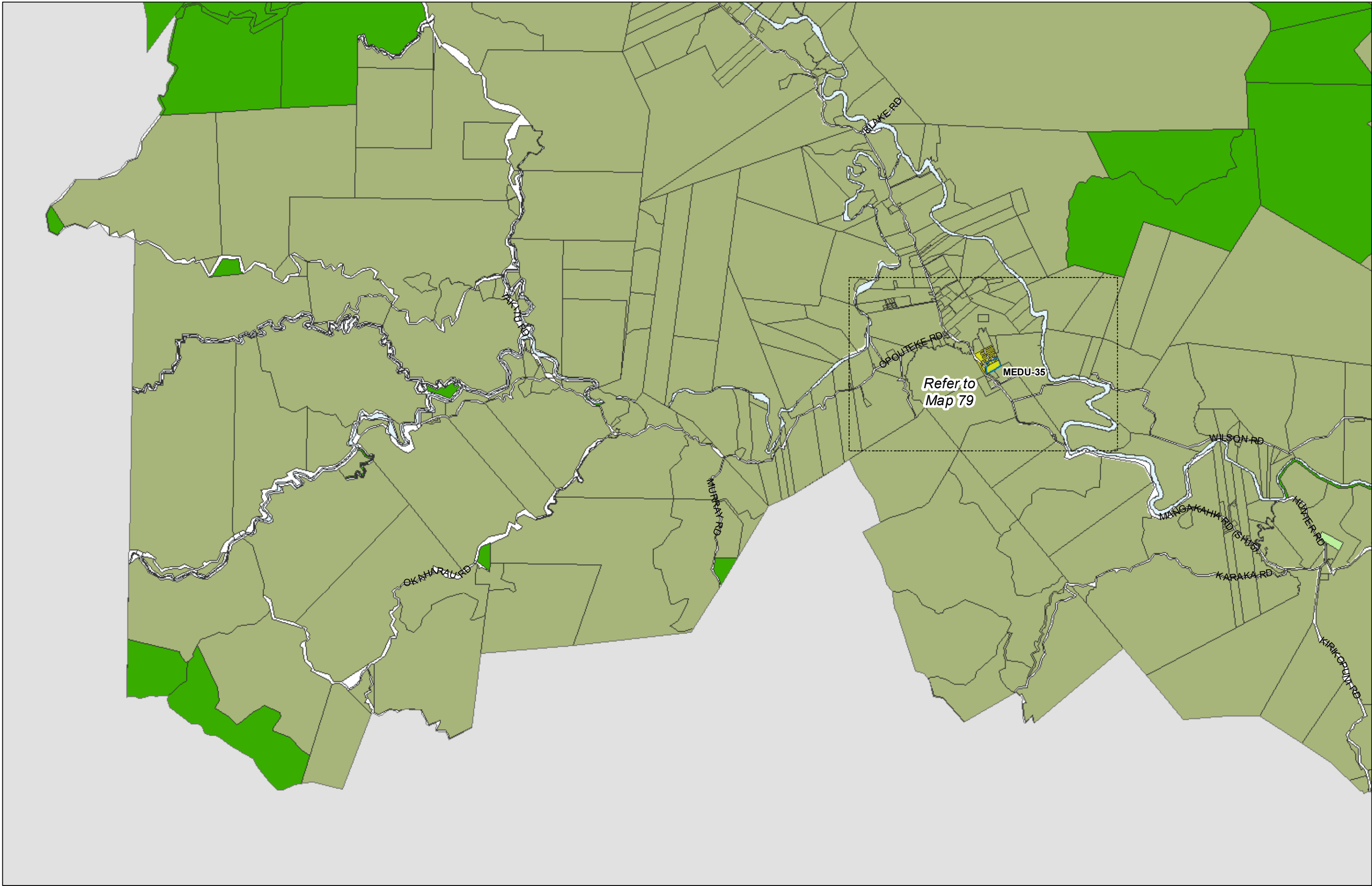
(C) Crown Copyright Reserved.

Transpower New Zealand makes no representations about the suitability of any information supplied to Whangarei District Council for any purpose. All intellectual property rights in this Database layer and the data in it belong exclusively to Transpower. While all reasonable efforts have been made to ensure that up-to-date information is provided to Whangarei District Council, Transpower New Zealand accepts no responsibility for any errors, omissions or inaccuracies in the information.

# WHANGAREI DISTRICT COUNCIL OPERATIVE PLANNING MAP

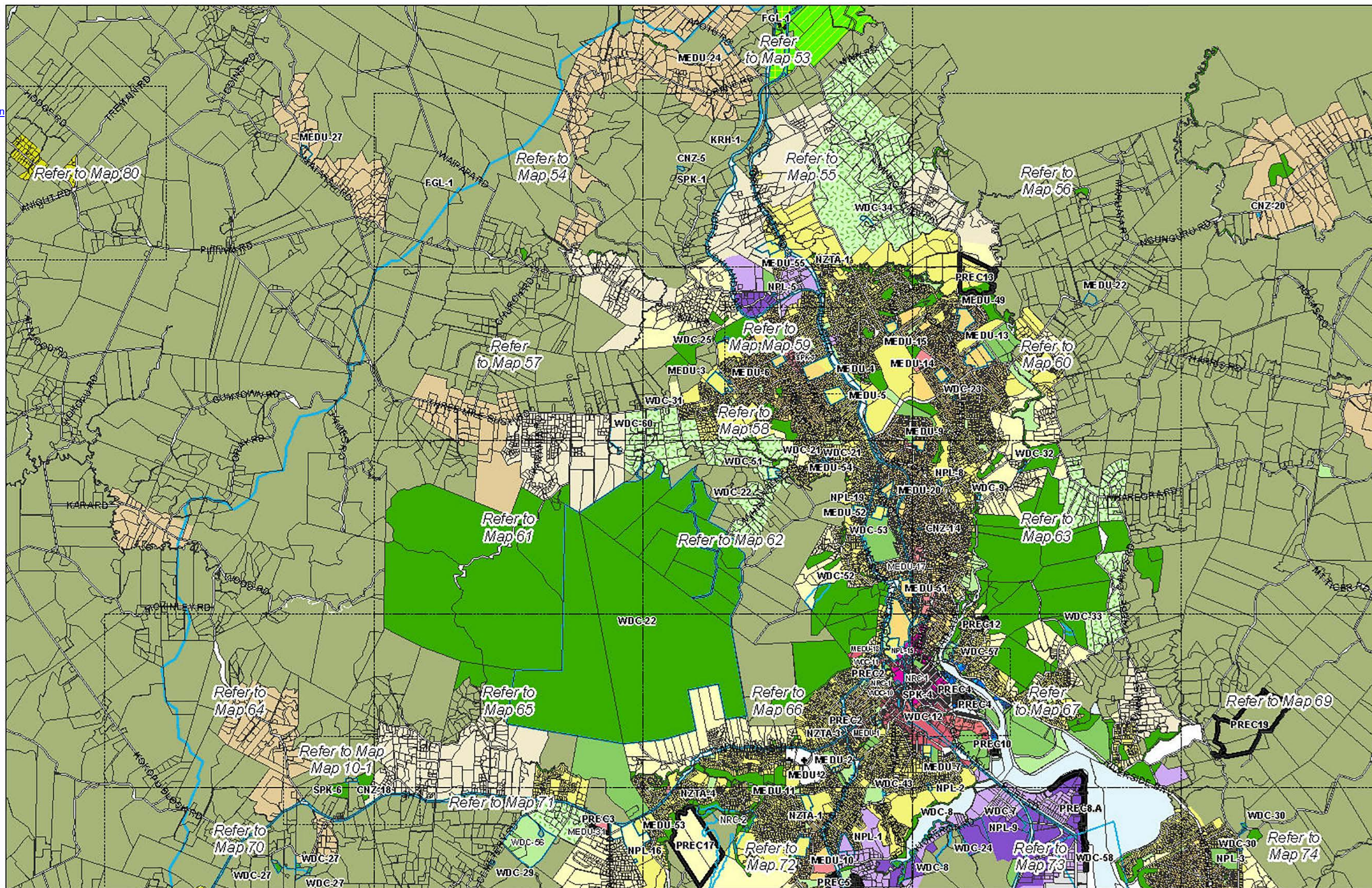
## Area Specific Matters - Map 7-1 Companion Map 2



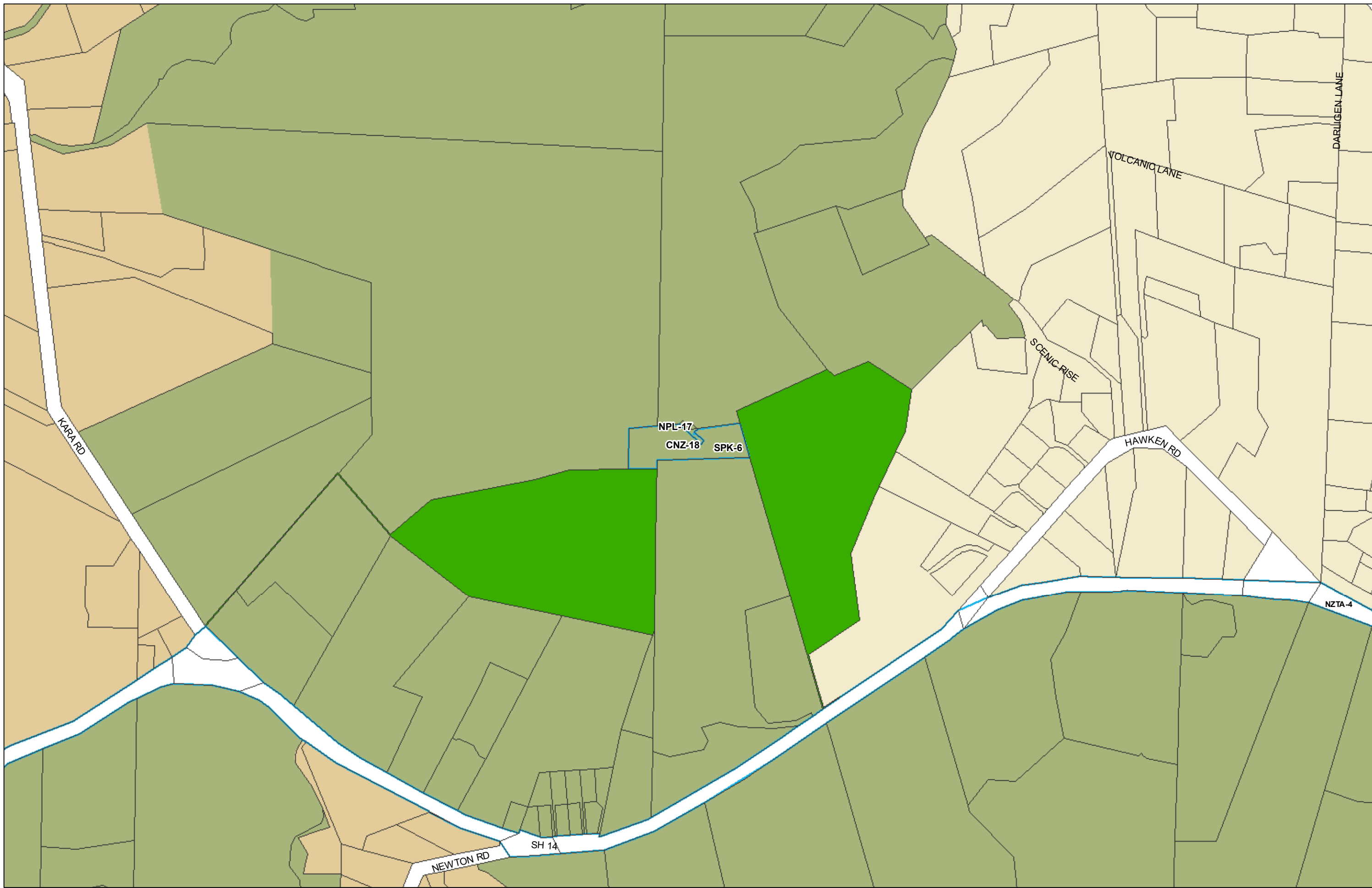










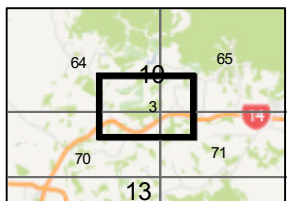
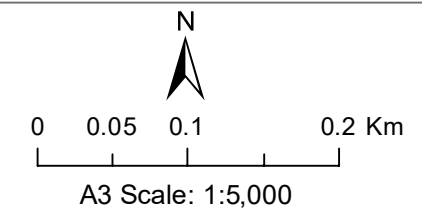


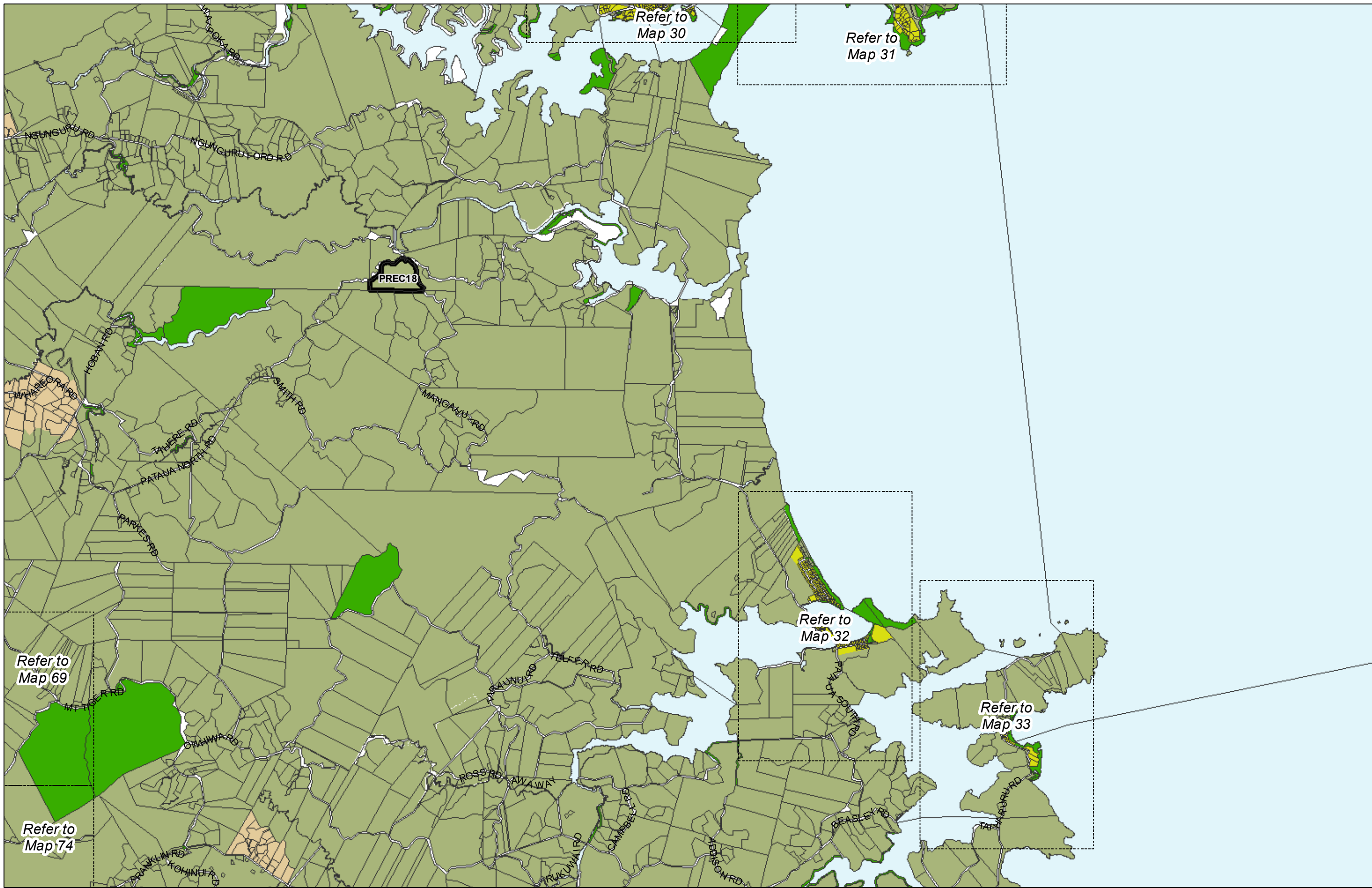
(C) Crown Copyright Reserved.

Transpower New Zealand makes no representations about the suitability of any information supplied to Whangarei District Council for any purpose. All intellectual property rights in this Database layer and the data in it belong exclusively to Transpower. While all reasonable efforts have been made to ensure that up-to-date information is provided to Whangarei District Council, Transpower New Zealand accepts no responsibility for any errors, omissions or inaccuracies in the information.

## WHANGAREI DISTRICT COUNCIL OPERATIVE PLANNING MAP

### Area Specific Matters - Map 10-1 Companion Map 3



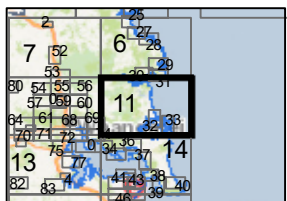
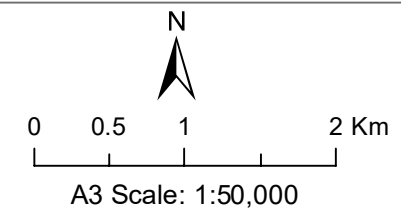


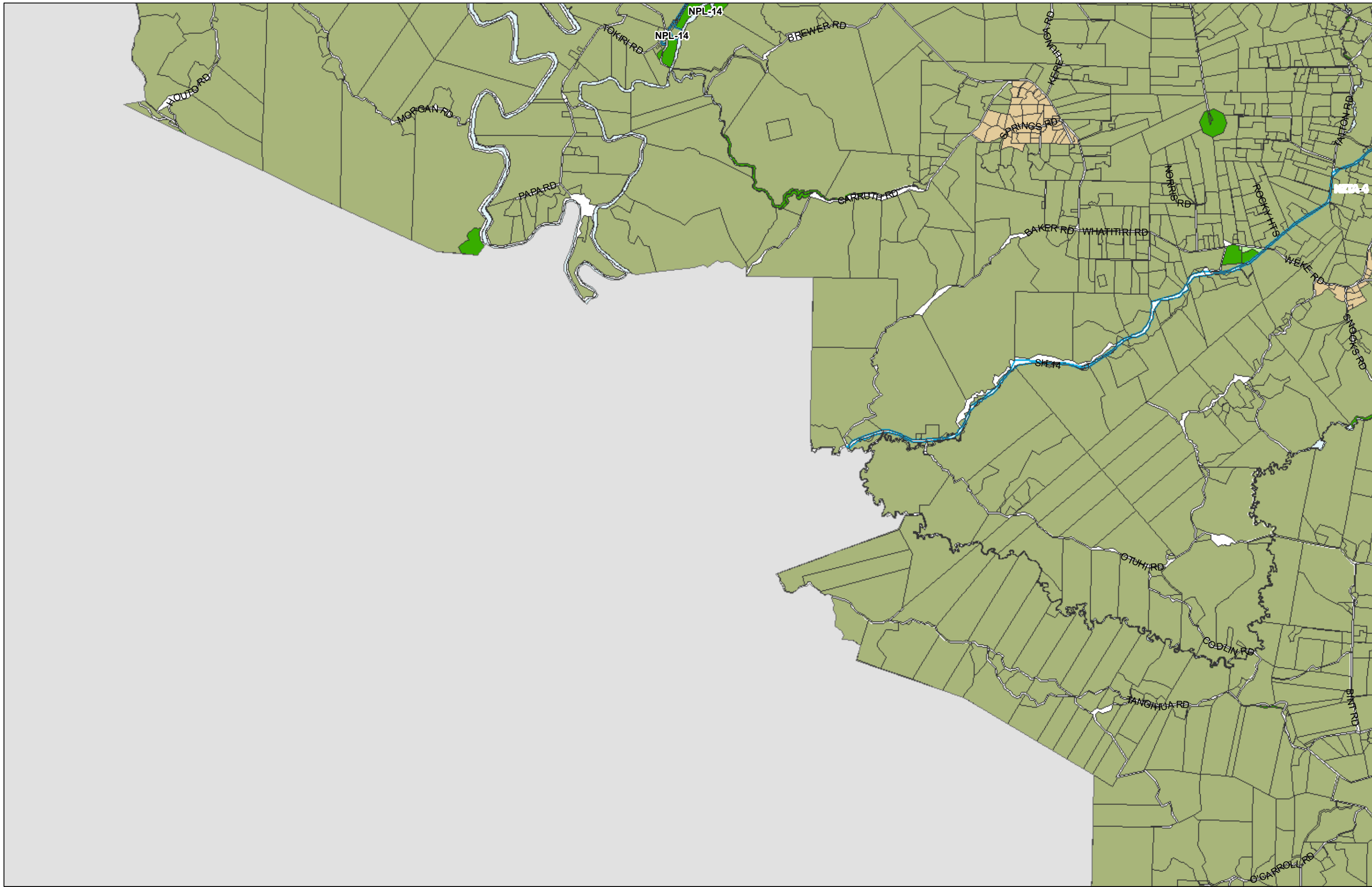
(C) Crown Copyright Reserved.

Transpower New Zealand makes no representations about the suitability of any information supplied to Whangarei District Council for any purpose. All intellectual property rights in this Database layer and the data in it belong exclusively to Transpower. While all reasonable efforts have been made to ensure that up-to-date information is provided to Whangarei District Council, Transpower New Zealand accepts no responsibility for any errors, omissions or inaccuracies in the information.

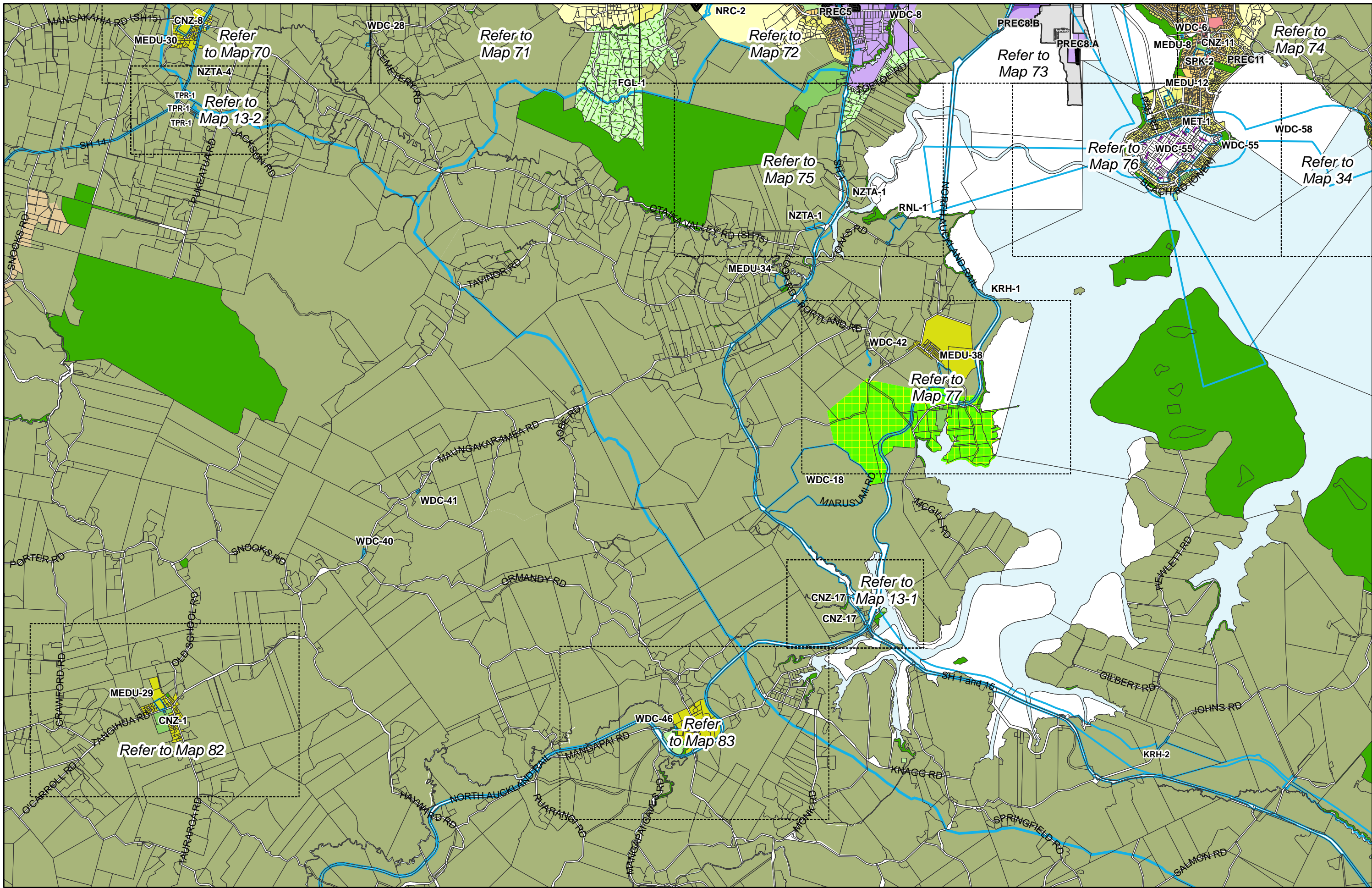
## WHANGAREI DISTRICT COUNCIL OPERATIVE PLANNING MAP

### Area Specific Matters - Map 11

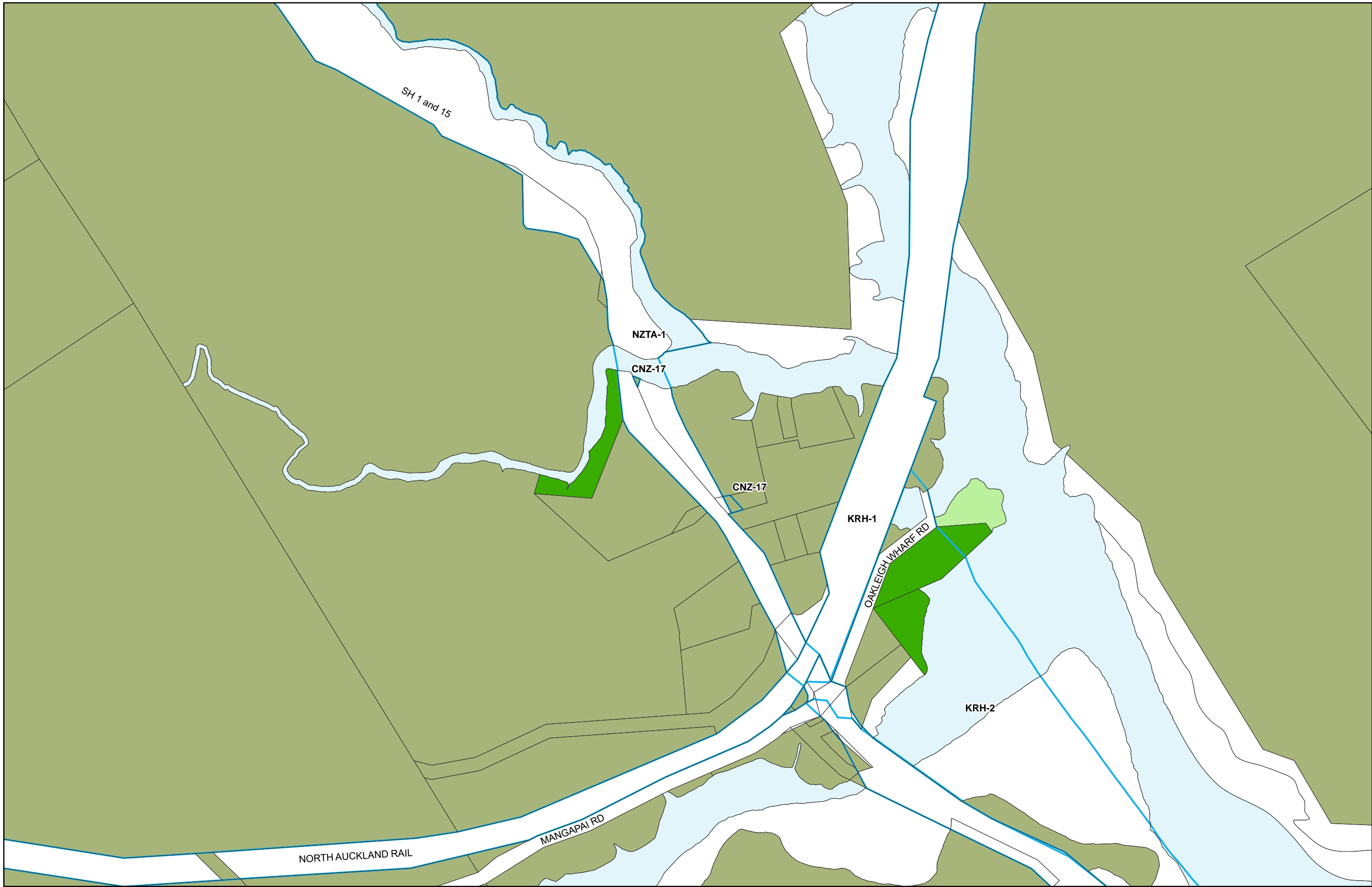









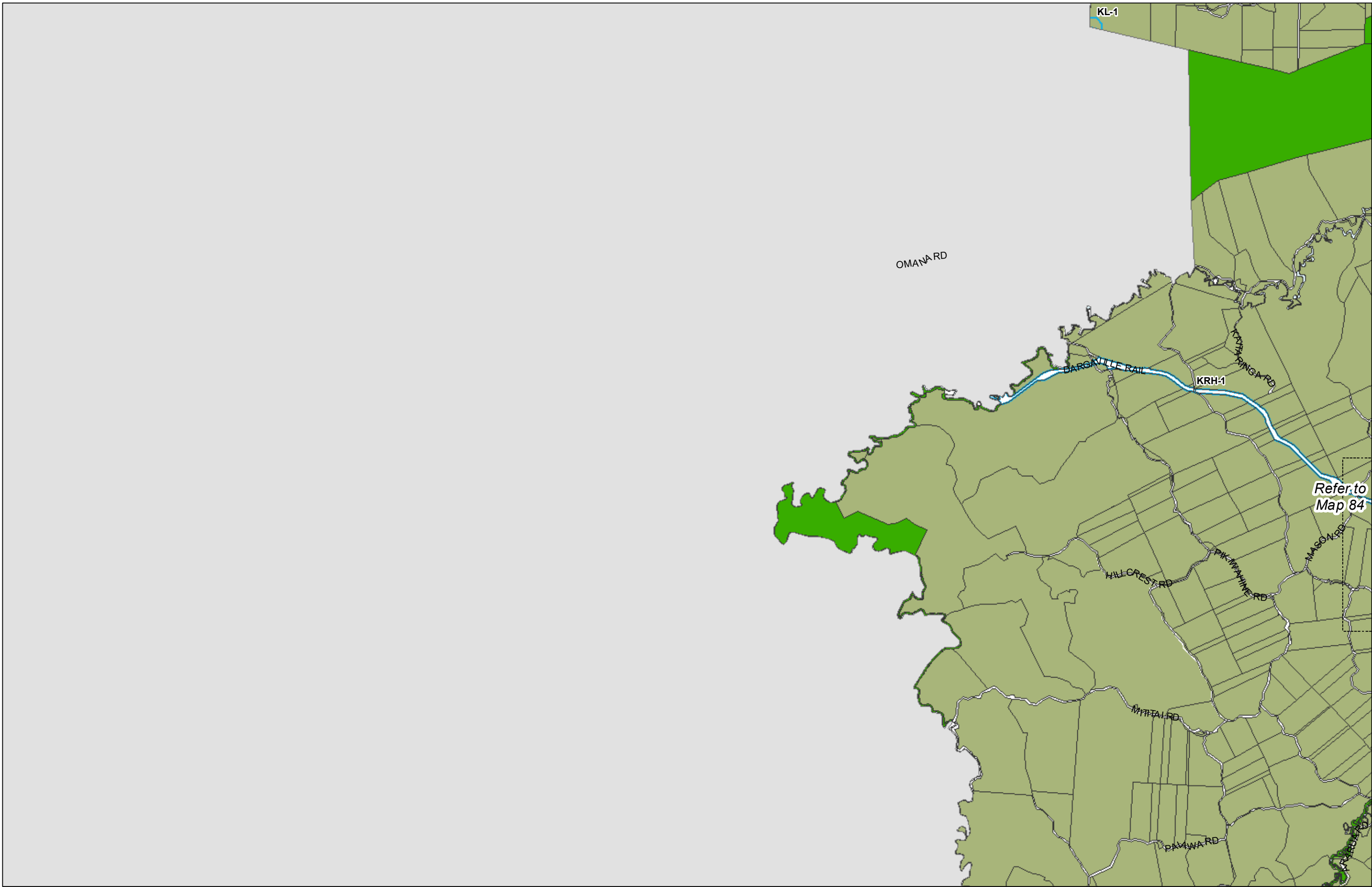




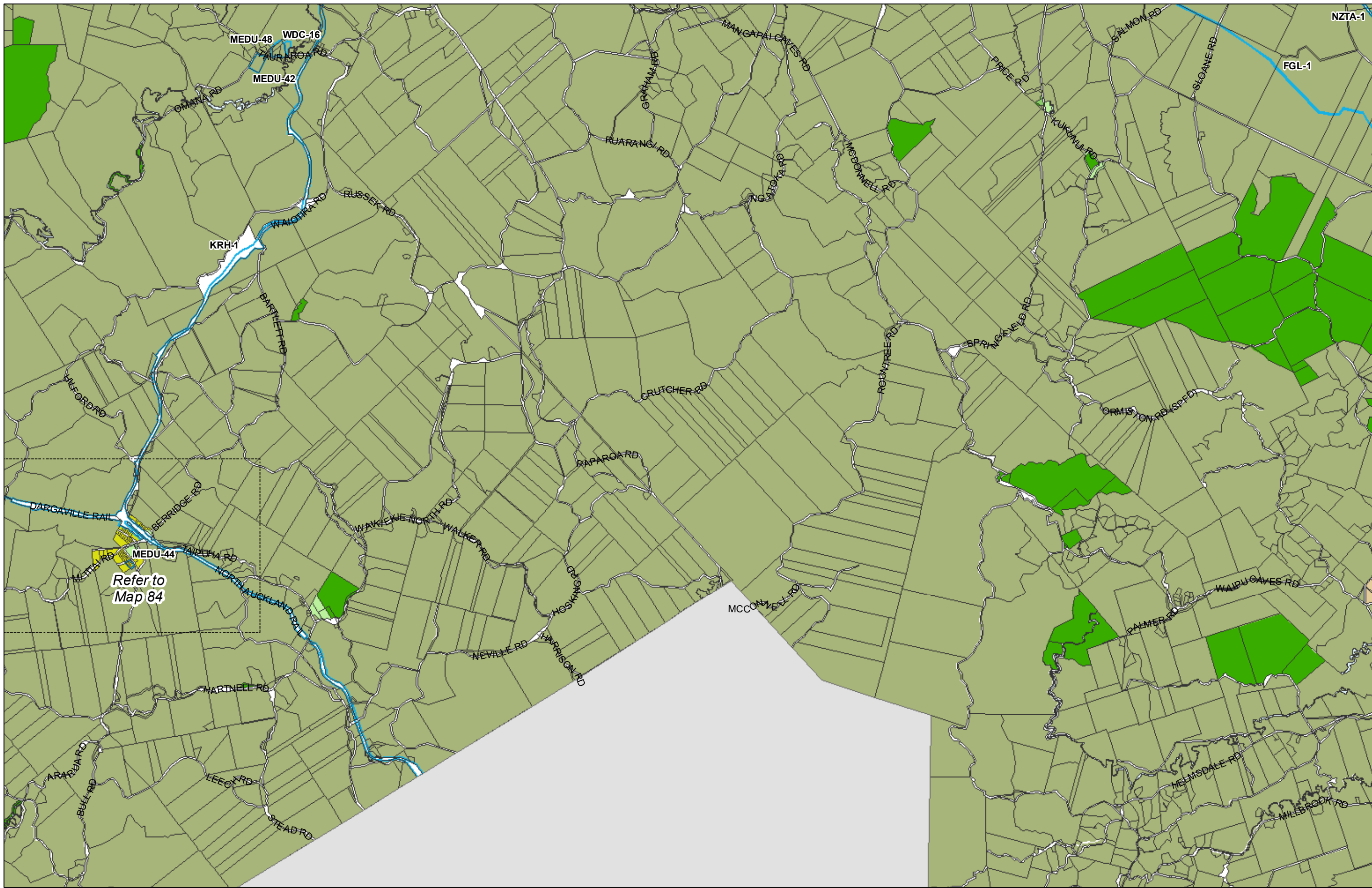










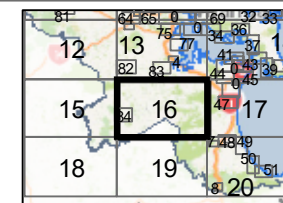
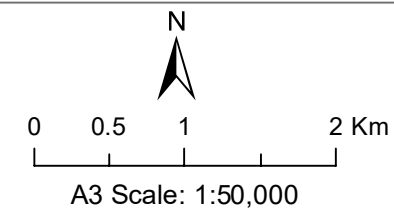


(C) Crown Copyright Reserved.

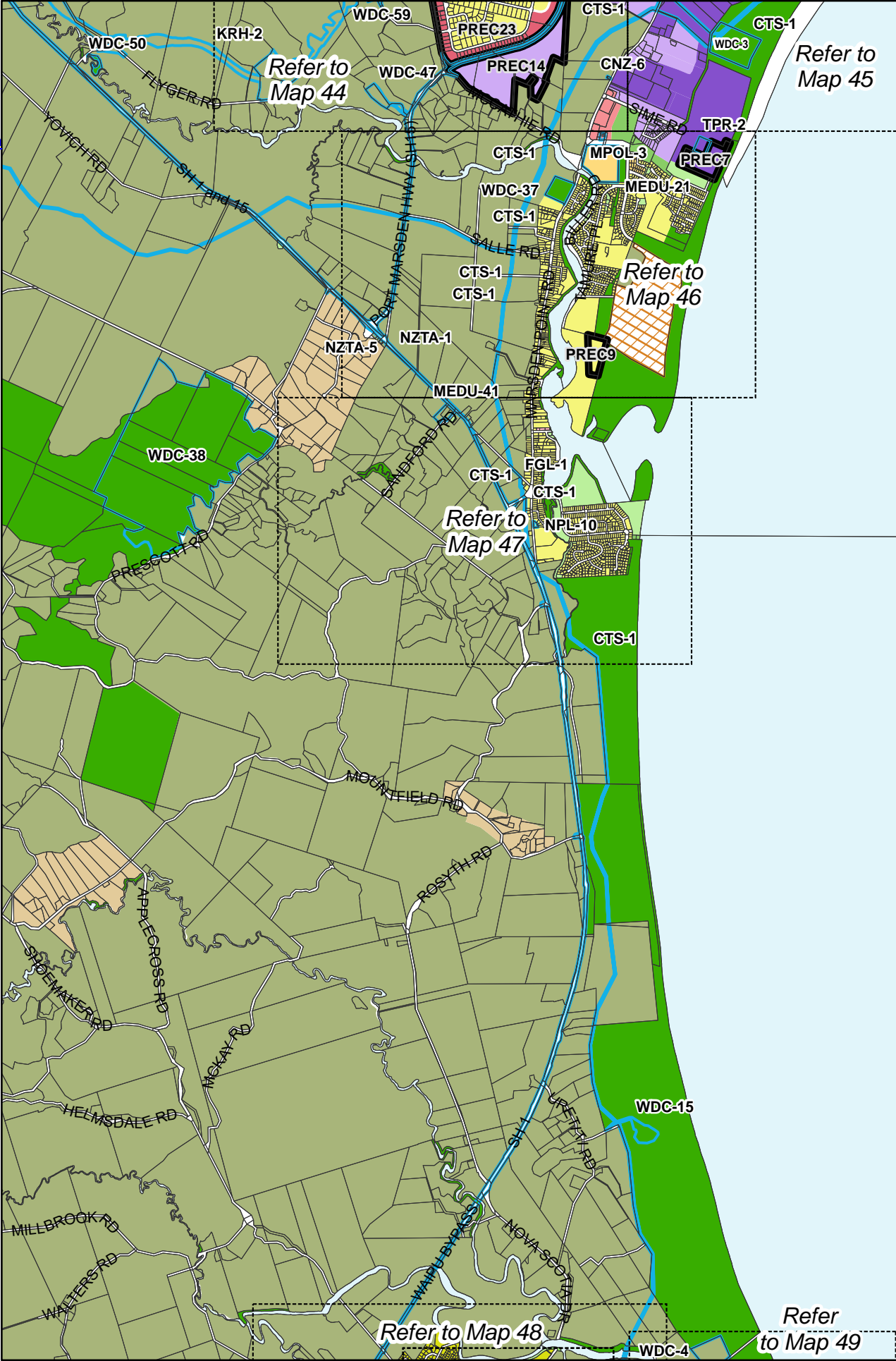
Transpower New Zealand makes no representations about the suitability of any information supplied to Whangarei District Council for any purpose. All intellectual property rights in this Database layer and the data in it belong exclusively to Transpower. While all reasonable efforts have been made to ensure that up-to-date information is provided to Whangarei District Council, Transpower New Zealand accepts no responsibility for any errors, omissions or inaccuracies in the information.

## WHANGAREI DISTRICT COUNCIL OPERATIVE PLANNING MAP

### Area Specific Matters - Map 16



[PC5 \(see proposed plan Change\)](#)

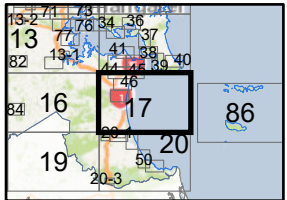
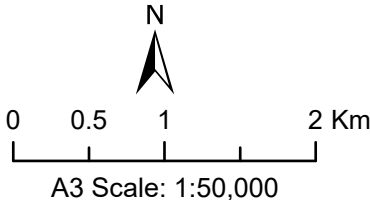


(C) Crown Copyright Reserved.

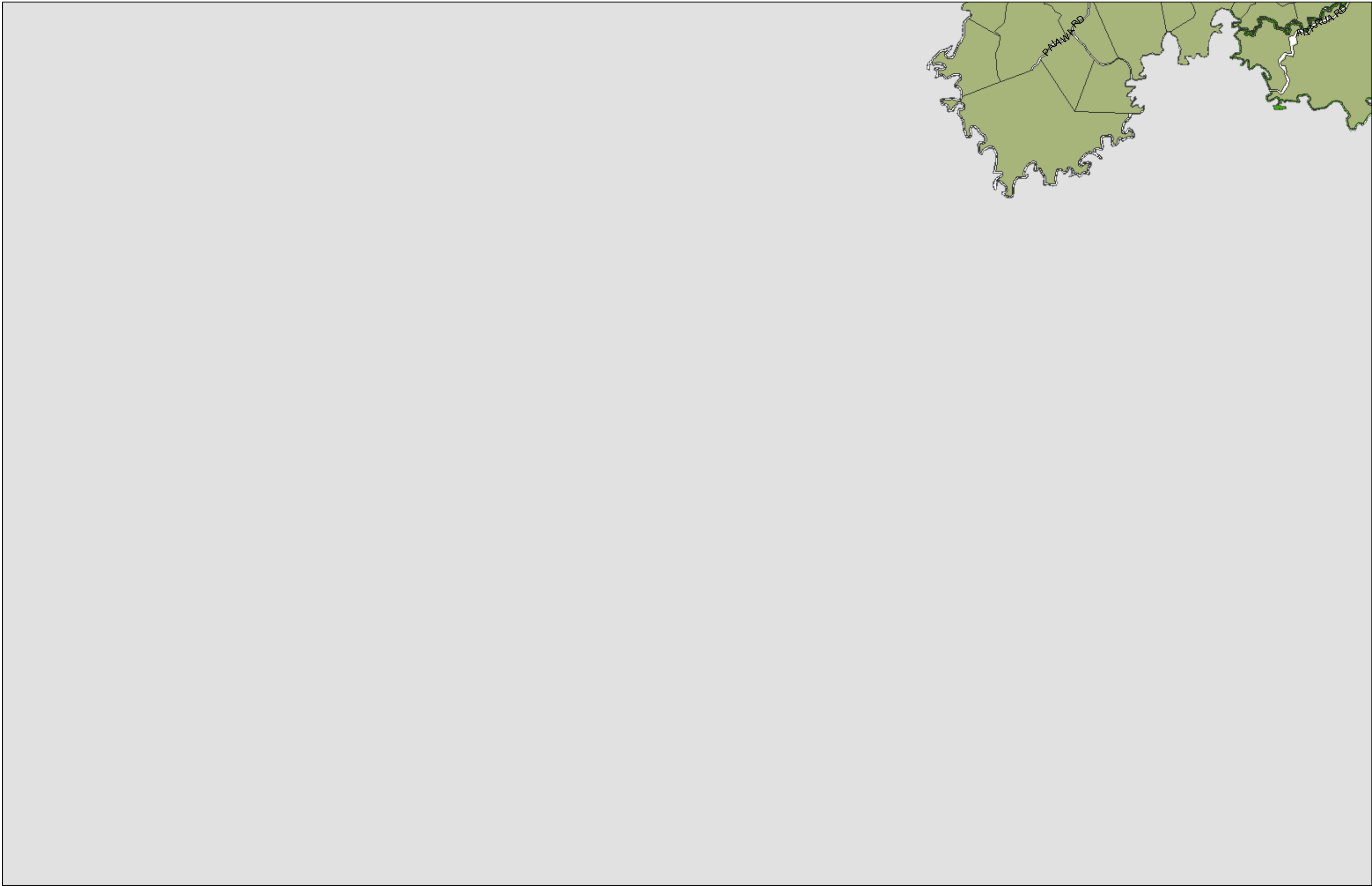
Transpower New Zealand makes no representations about the suitability of any information supplied to Whangarei District Council for any purpose. All intellectual property rights in this Database layer and the data in it belong exclusively to Transpower. While all reasonable efforts have been made to ensure that up-to-date information is provided to Whangarei District Council, Transpower New Zealand accepts no responsibility for any errors, omissions or inaccuracies in the information.

# WHANGAREI DISTRICT COUNCIL OPERATIVE PLANNING MAP

## Area Specific Matters - Map 17





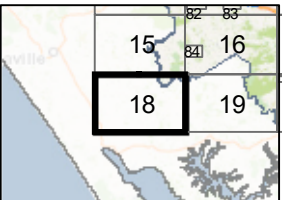
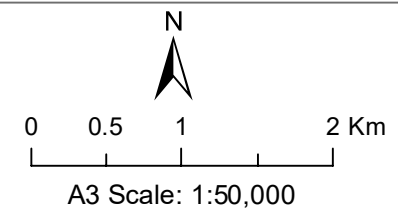


(C) Crown Copyright Reserved.

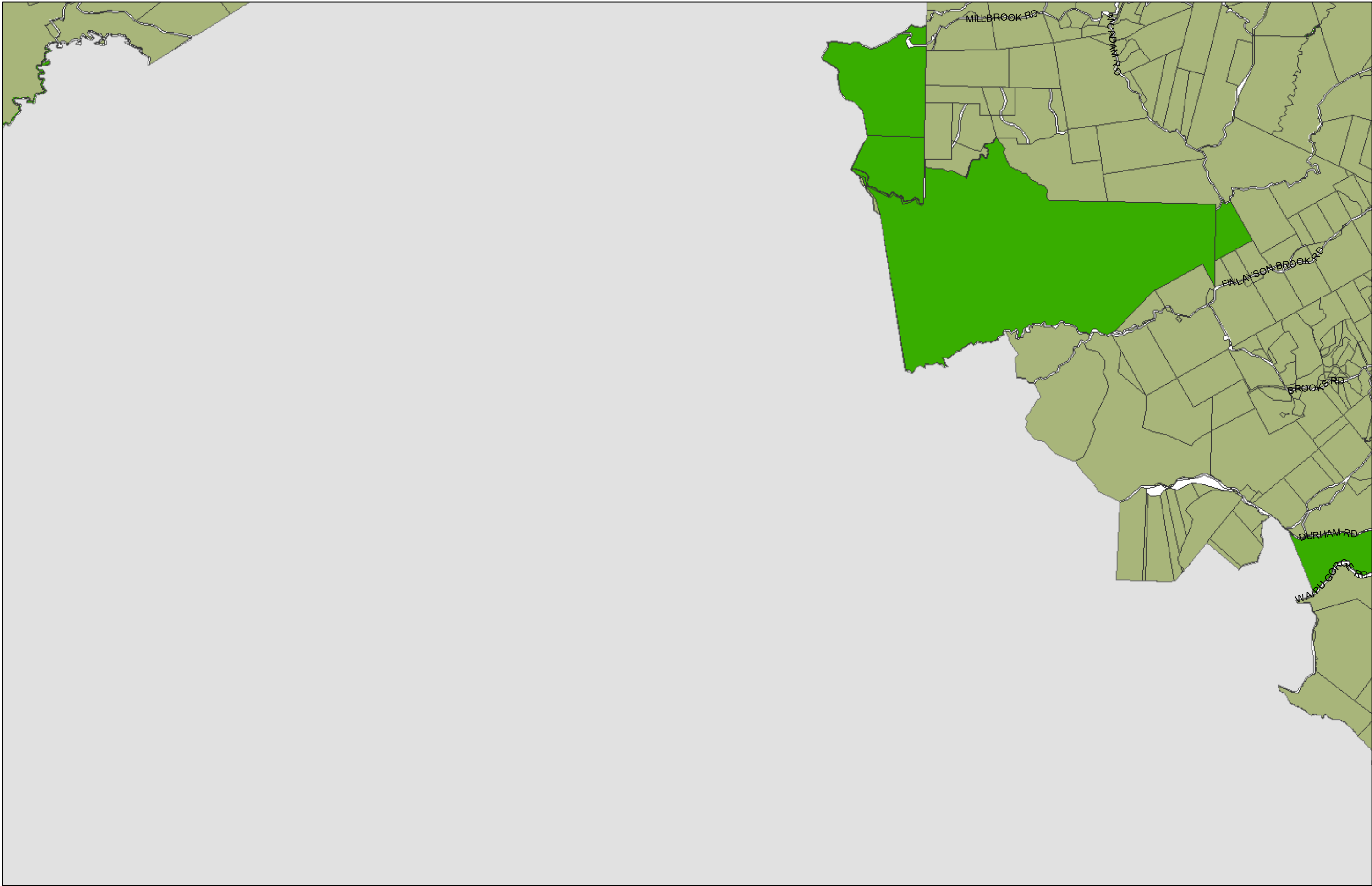
Transpower New Zealand makes no representations about the suitability of any information supplied to Whangarei District Council for any purpose. All intellectual property rights in this Database layer and the data in it belong exclusively to Transpower. While all reasonable efforts have been made to ensure that up-to-date information is provided to Whangarei District Council, Transpower New Zealand accepts no responsibility for any errors, omissions or inaccuracies in the information.

# WHANGAREI DISTRICT COUNCIL OPERATIVE PLANNING MAP

## Area Specific Matters - Map 18





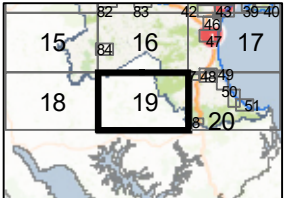
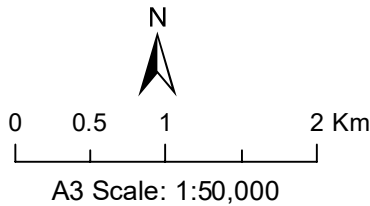


(C) Crown Copyright Reserved.

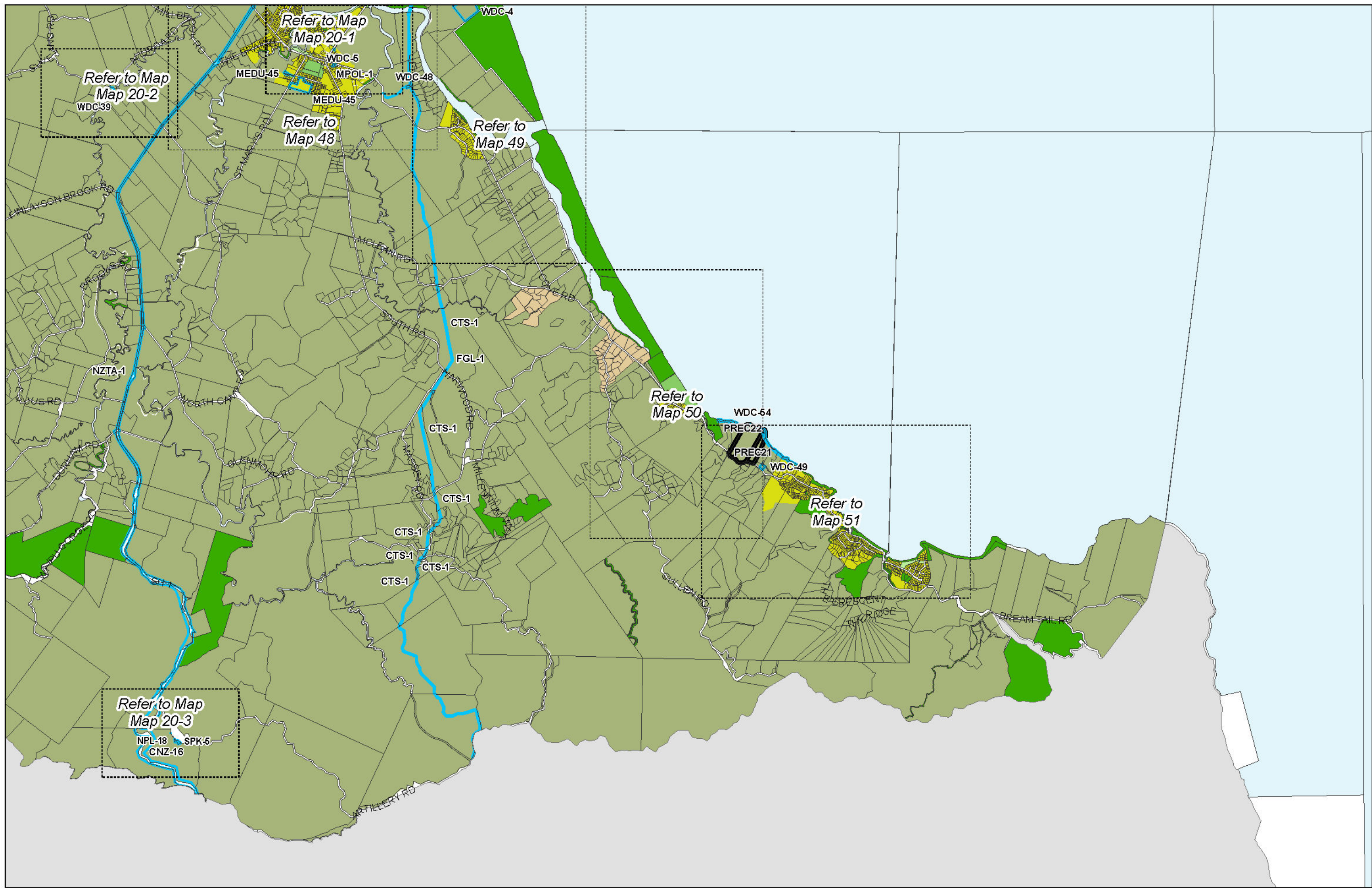
Transpower New Zealand makes no representations about the suitability of any information supplied to Whangarei District Council for any purpose. All intellectual property rights in this Database layer and the data in it belong exclusively to Transpower. While all reasonable efforts have been made to ensure that up-to-date information is provided to Whangarei District Council, Transpower New Zealand accepts no responsibility for any errors, omissions or inaccuracies in the information.

**WHANGAREI DISTRICT COUNCIL OPERATIVE PLANNING MAP**

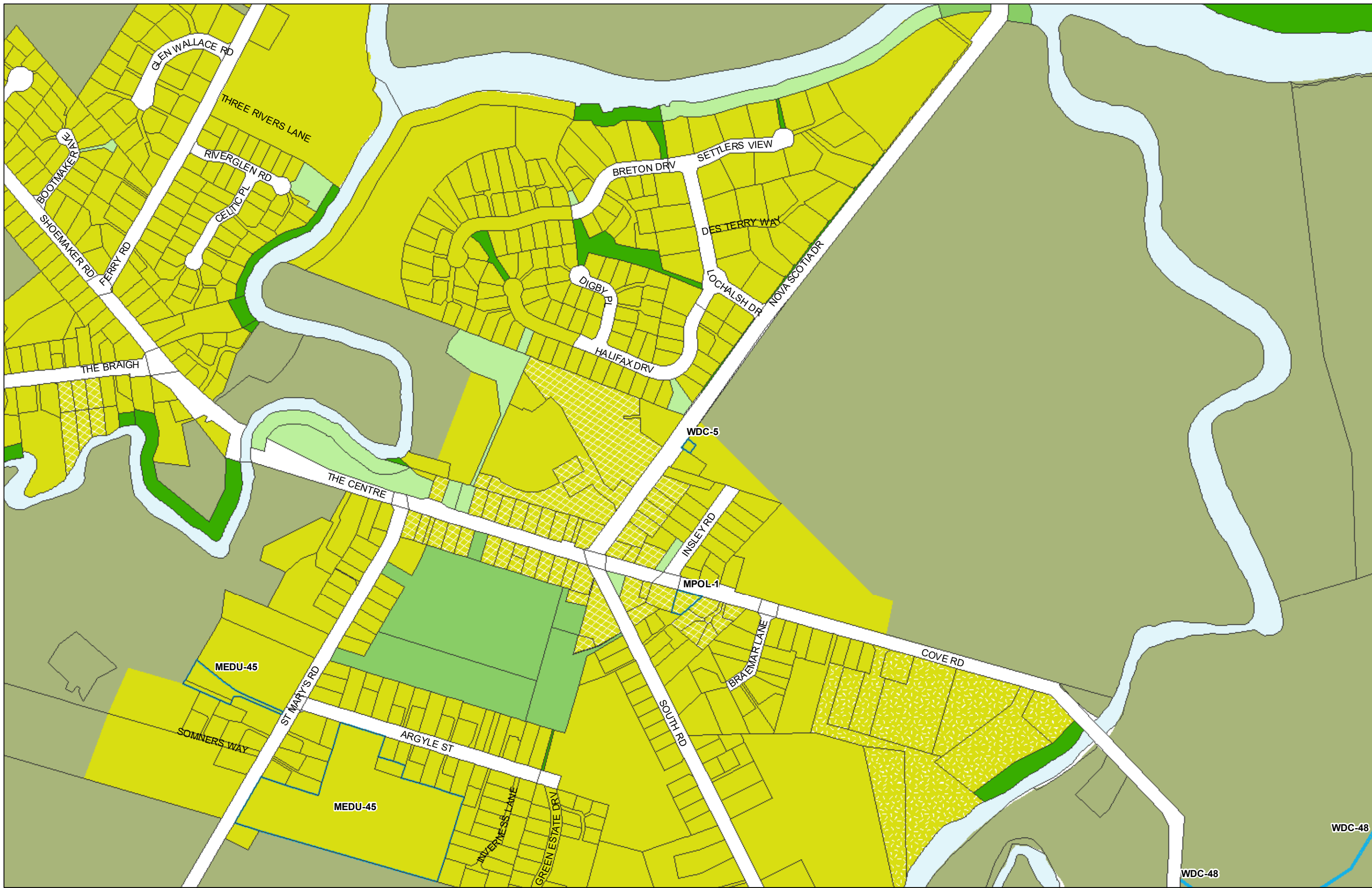
**Area Specific Matters - Map 19**



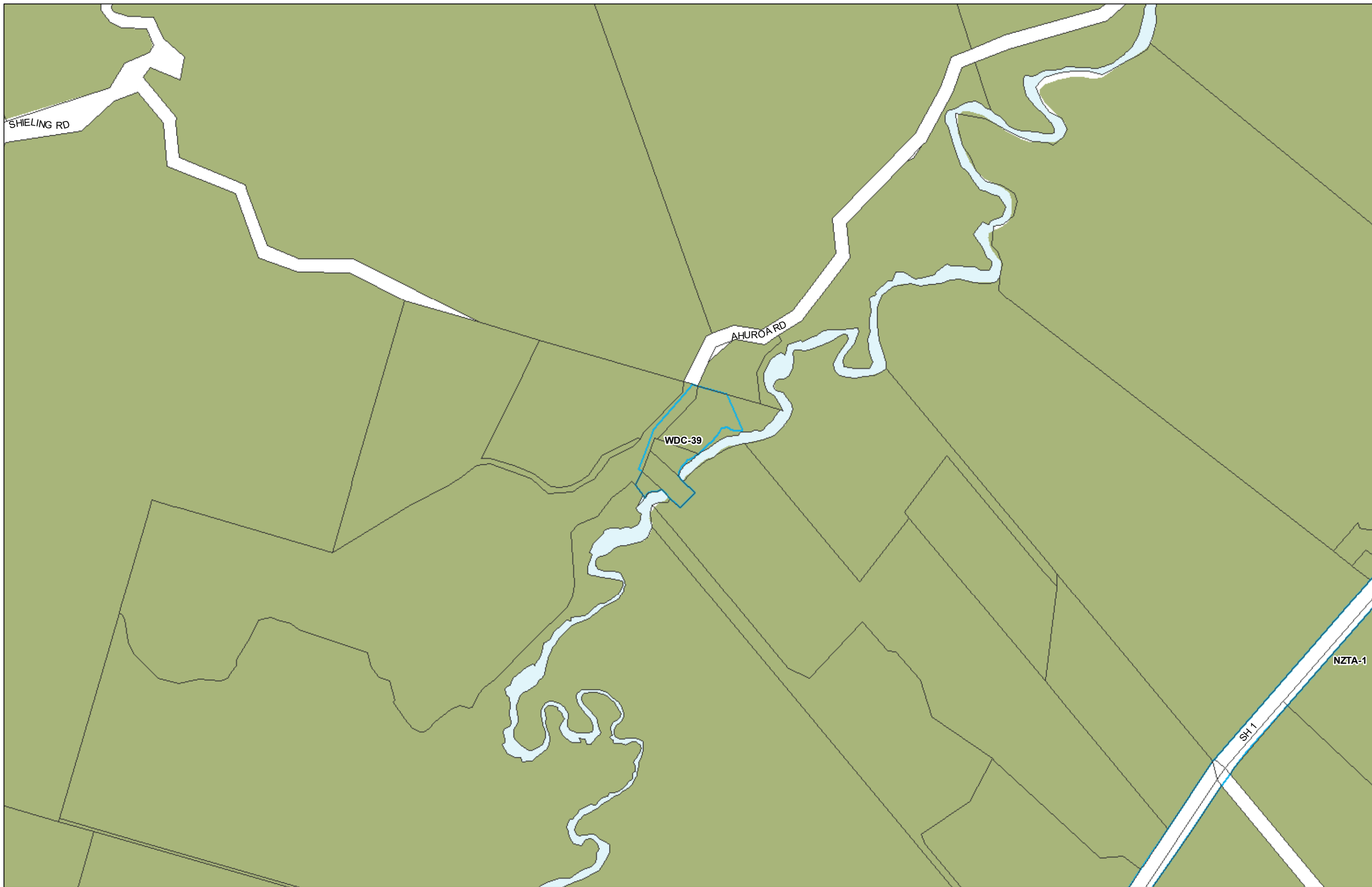










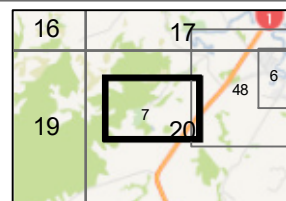
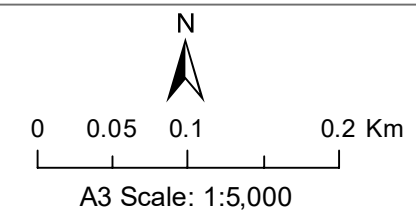


(C) Crown Copyright Reserved.

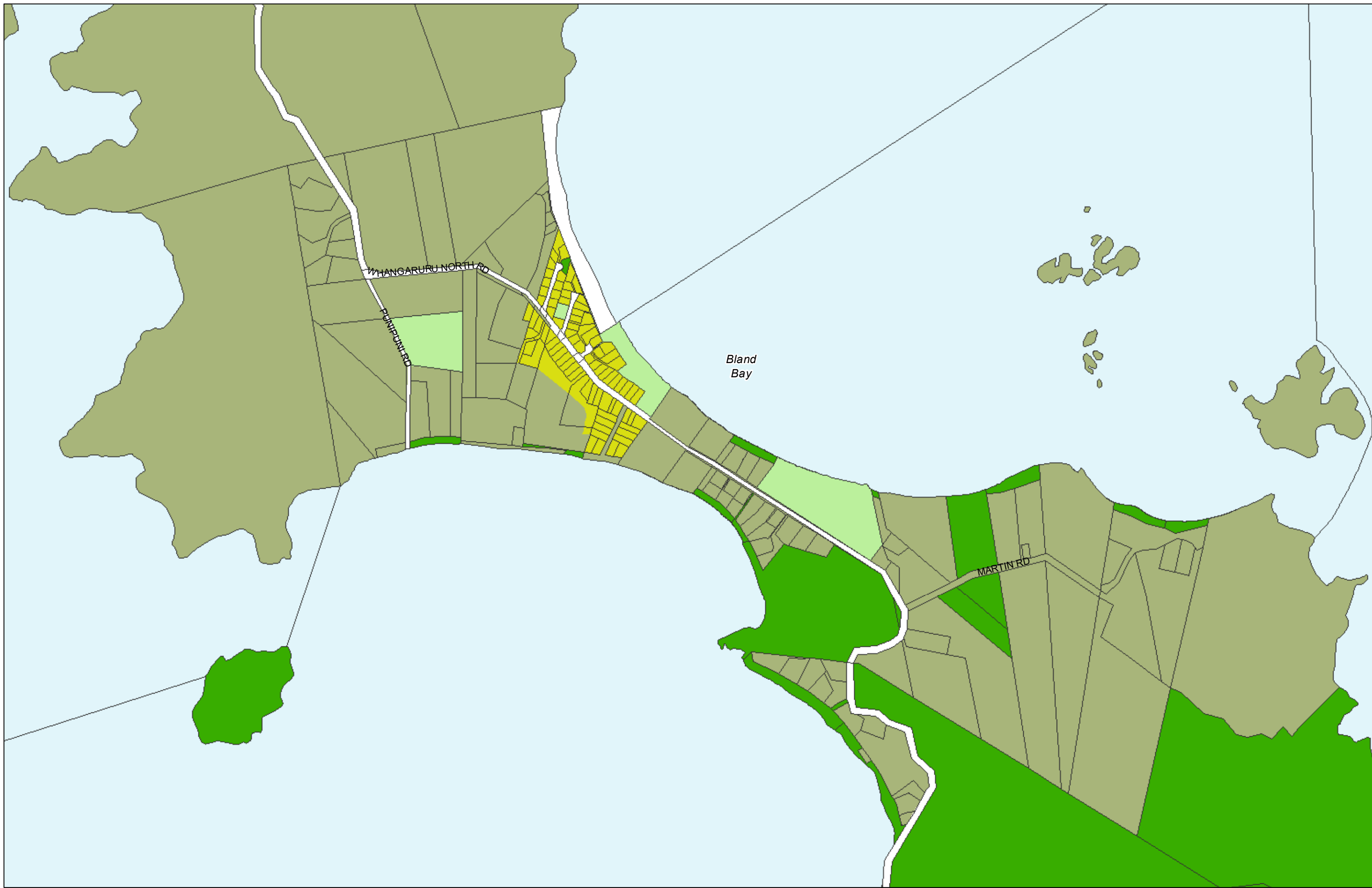
Transpower New Zealand makes no representations about the suitability of any information supplied to Whangarei District Council for any purpose. All intellectual property rights in this Database layer and the data in it belong exclusively to Transpower. While all reasonable efforts have been made to ensure that up-to-date information is provided to Whangarei District Council, Transpower New Zealand accepts no responsibility for any errors, omissions or inaccuracies in the information.

## WHANGAREI DISTRICT COUNCIL OPERATIVE PLANNING MAP

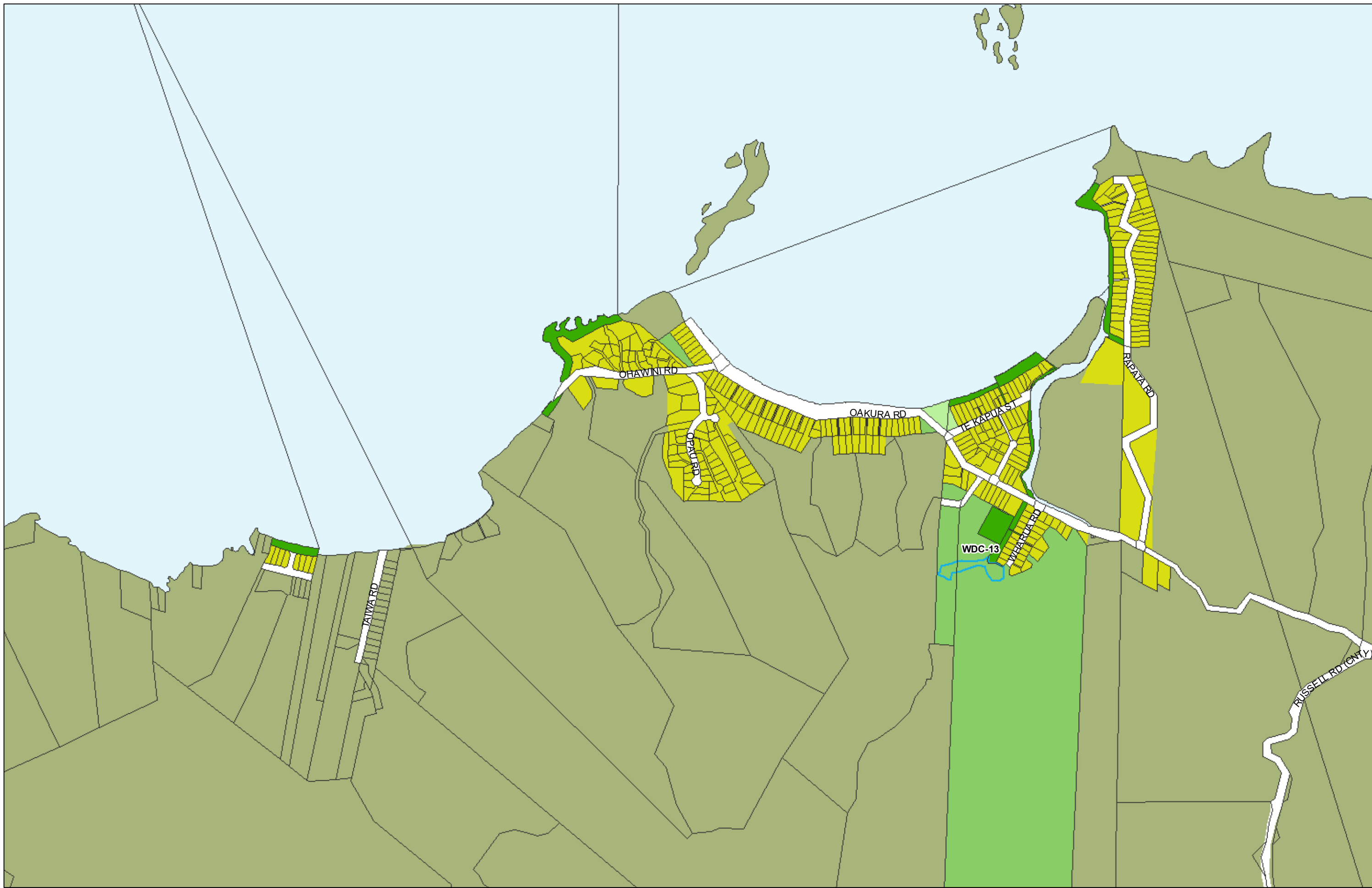
### Area Specific Matters - Map 20-2 Companion Map 7

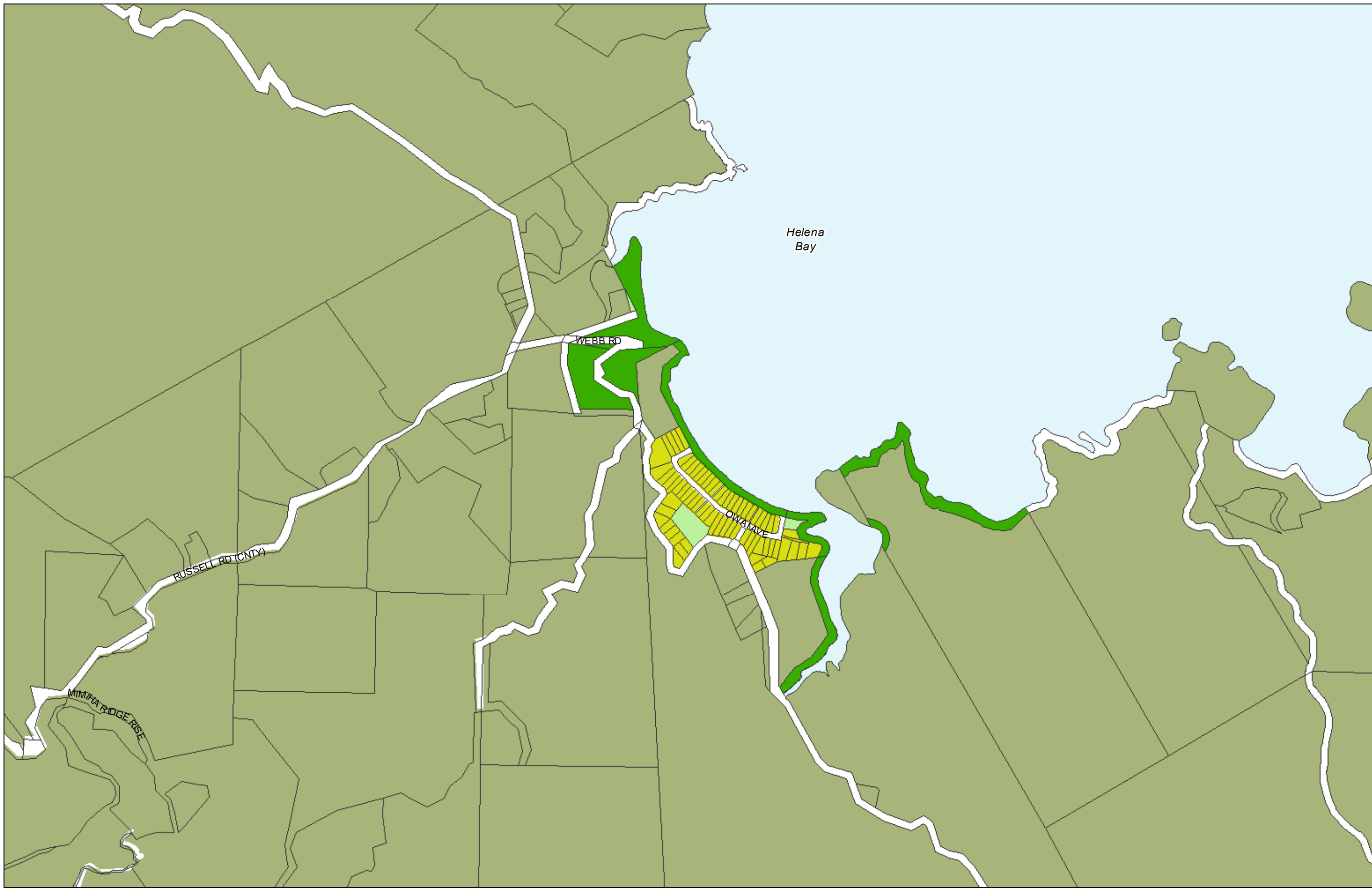




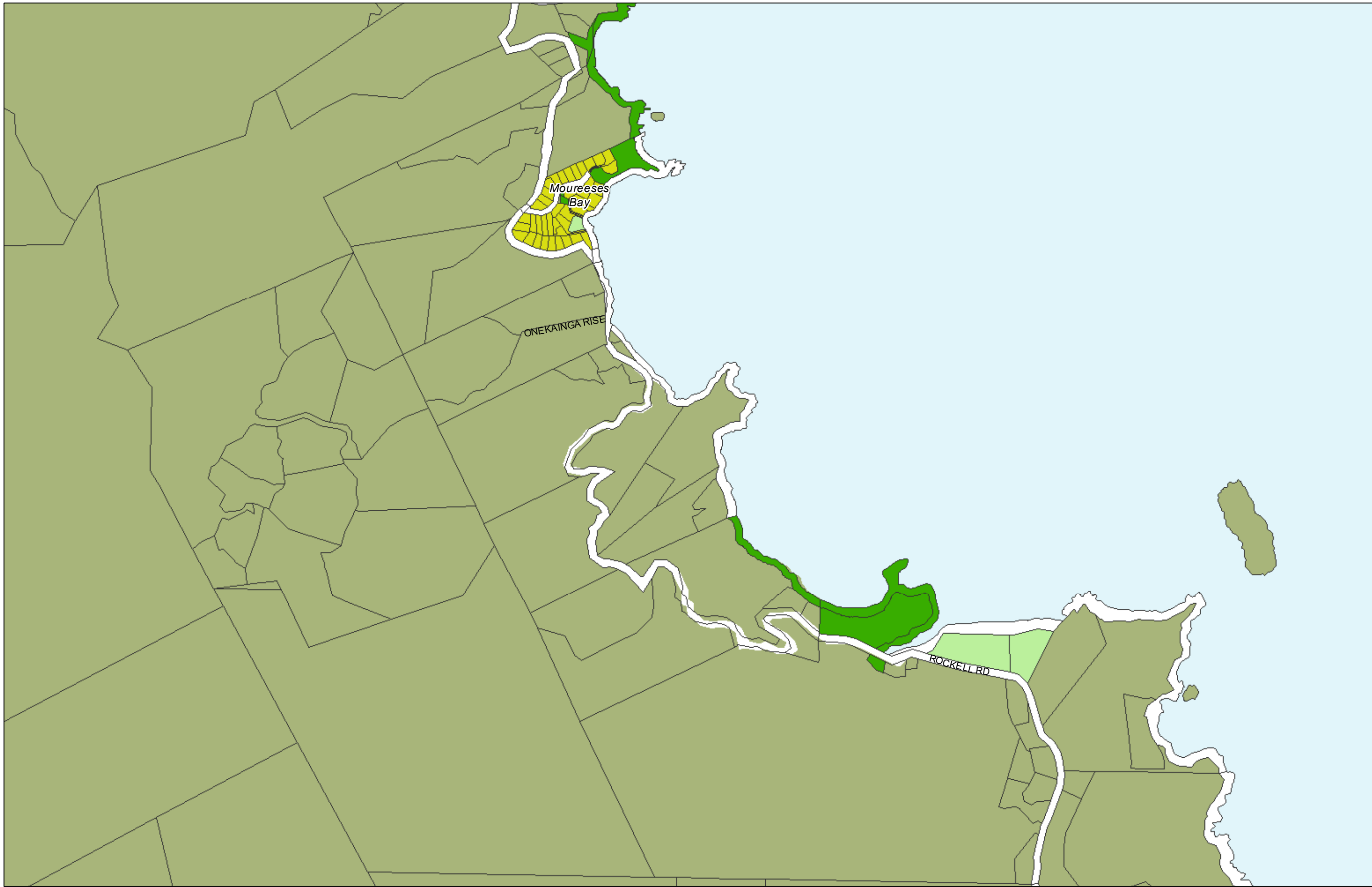


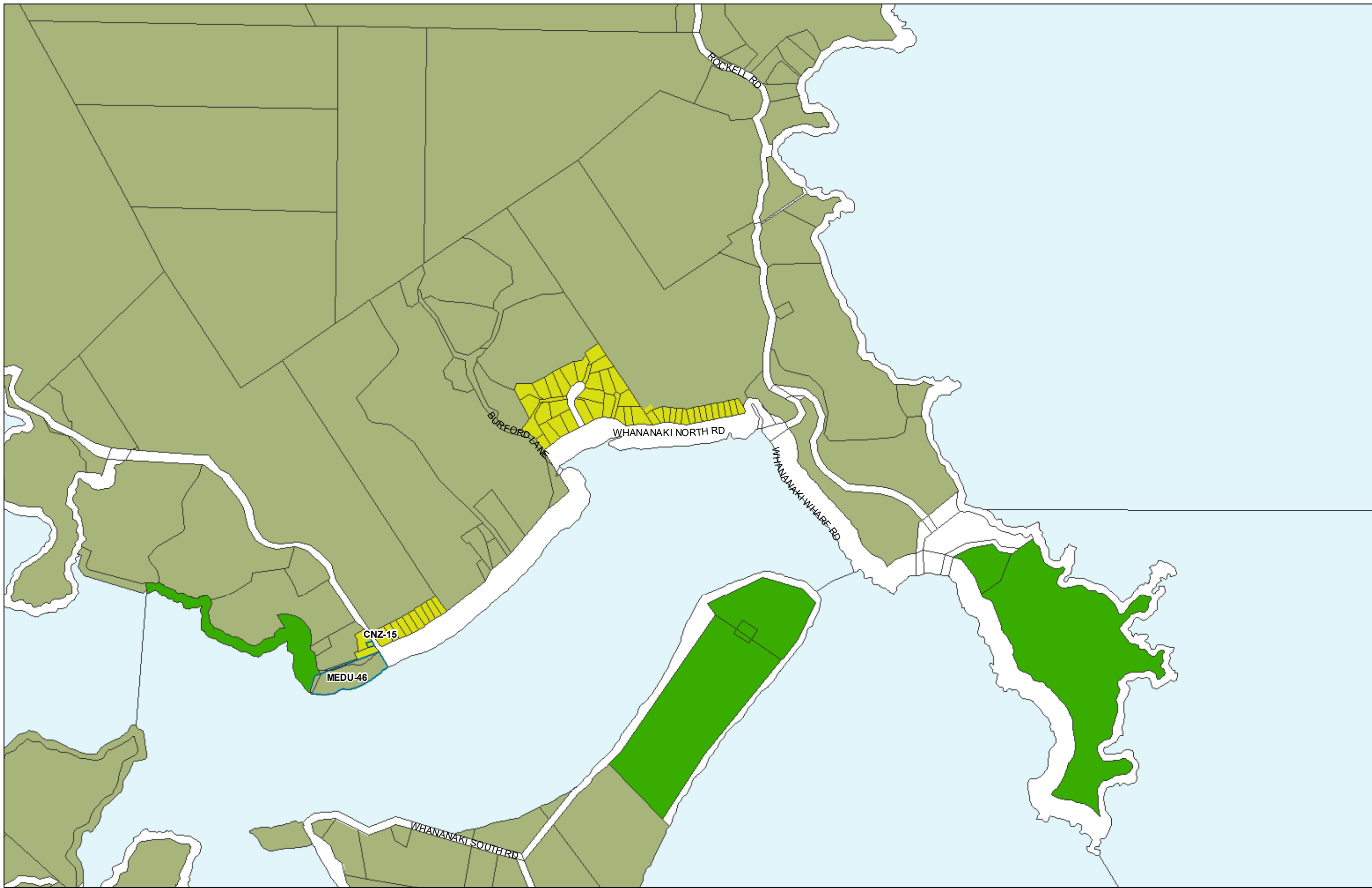




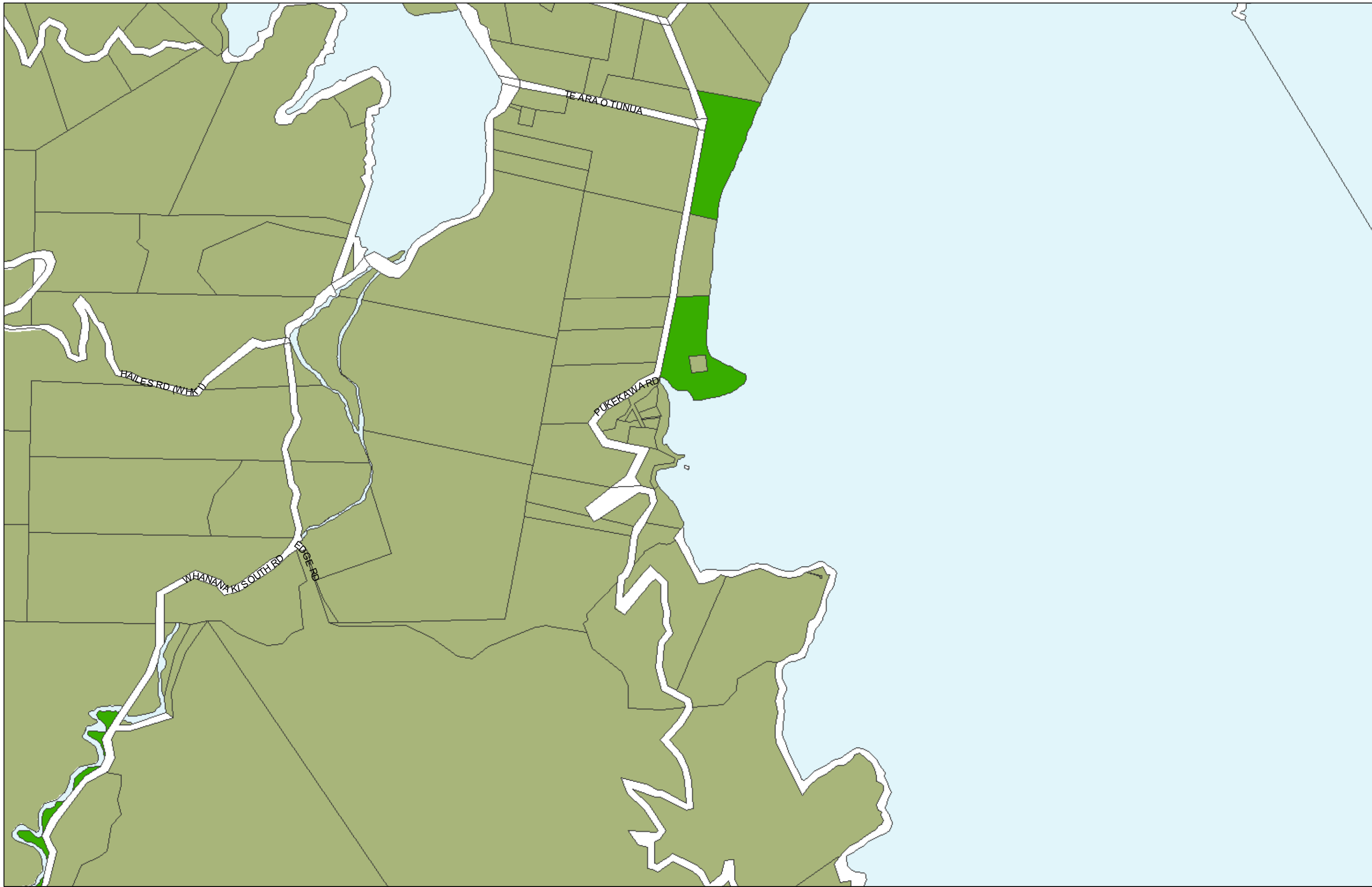










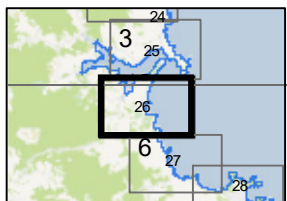
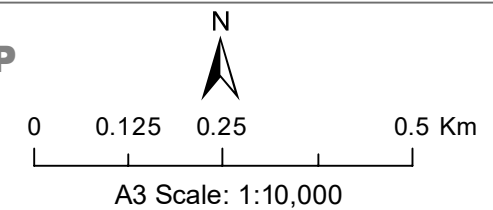


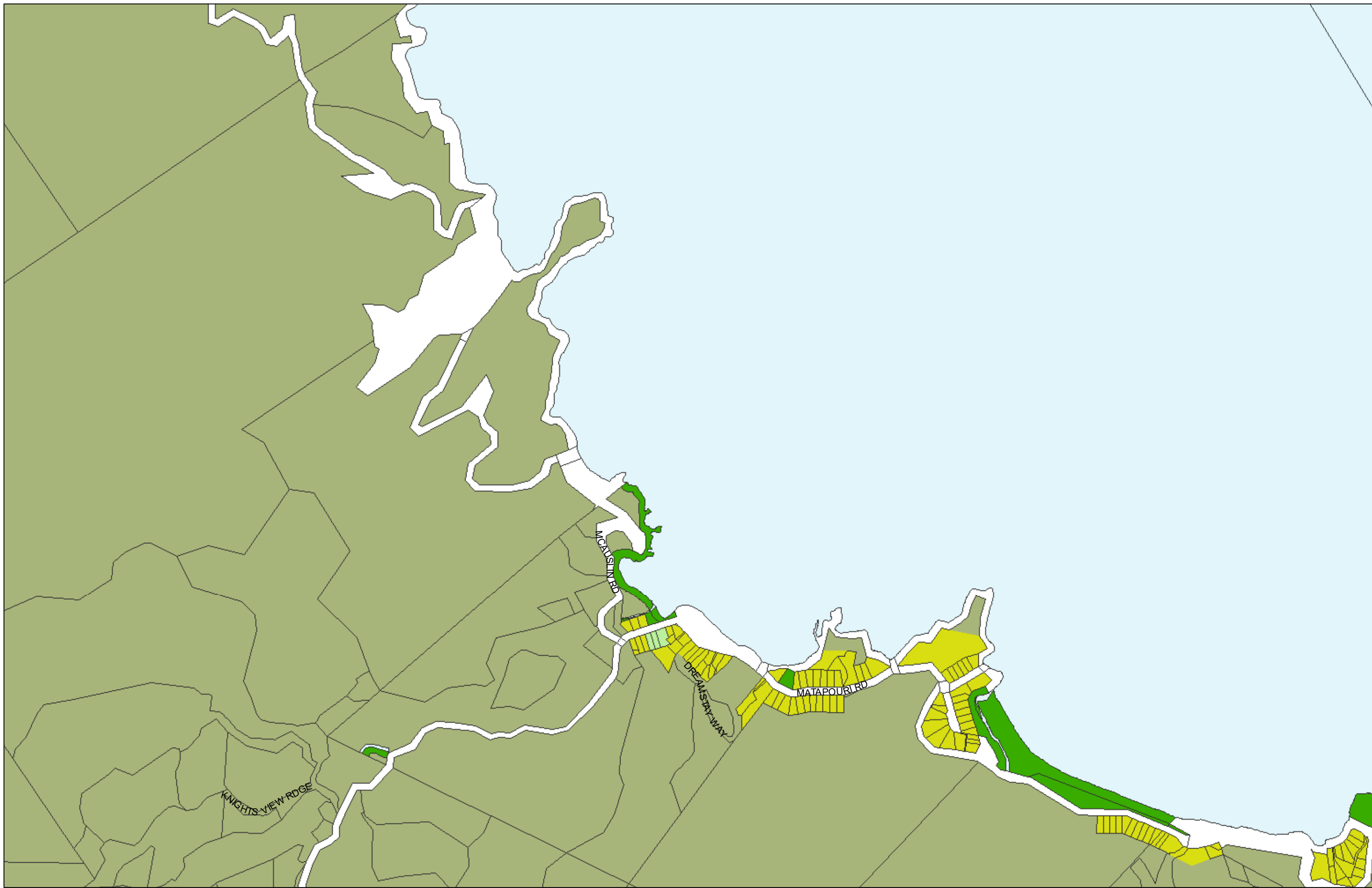
(C) Crown Copyright Reserved.

Transpower New Zealand makes no representations about the suitability of any information supplied to Whangarei District Council for any purpose. All intellectual property rights in this Database layer and the data in it belong exclusively to Transpower. While all reasonable efforts have been made to ensure that up-to-date information is provided to Whangarei District Council, Transpower New Zealand accepts no responsibility for any errors, omissions or inaccuracies in the information.

## WHANGAREI DISTRICT COUNCIL OPERATIVE PLANNING MAP

### Area Specific Matters - Map 26 Whananaki South



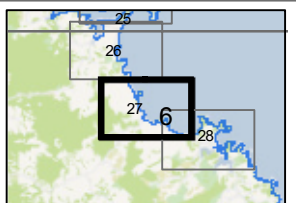
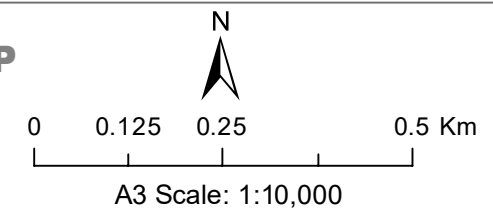


(C) Crown Copyright Reserved.

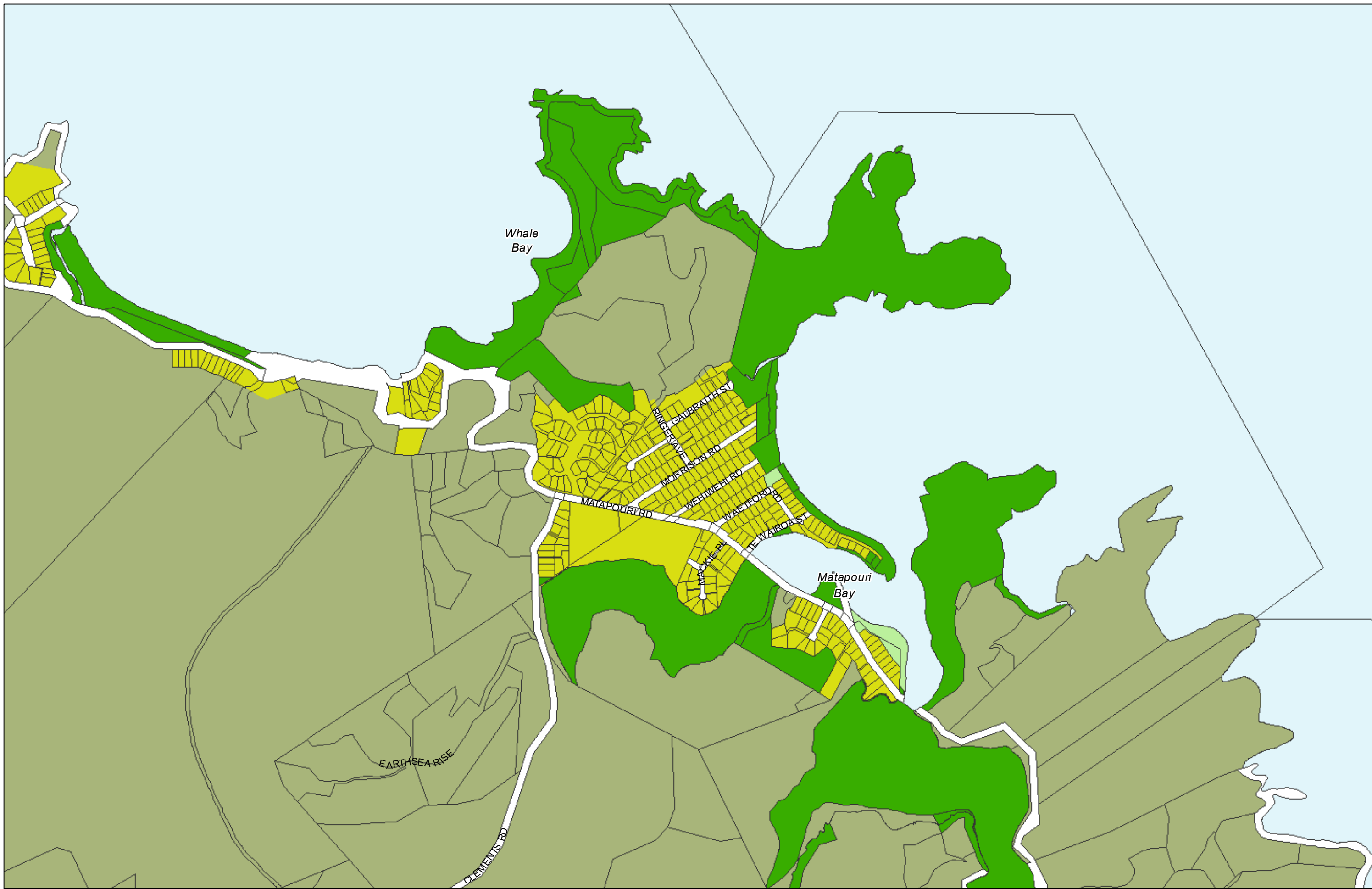
Transpower New Zealand makes no representations about the suitability of any information supplied to Whangarei District Council for any purpose. All intellectual property rights in this Database layer and the data in it belong exclusively to Transpower. While all reasonable efforts have been made to ensure that up-to-date information is provided to Whangarei District Council, Transpower New Zealand accepts no responsibility for any errors, omissions or inaccuracies in the information.

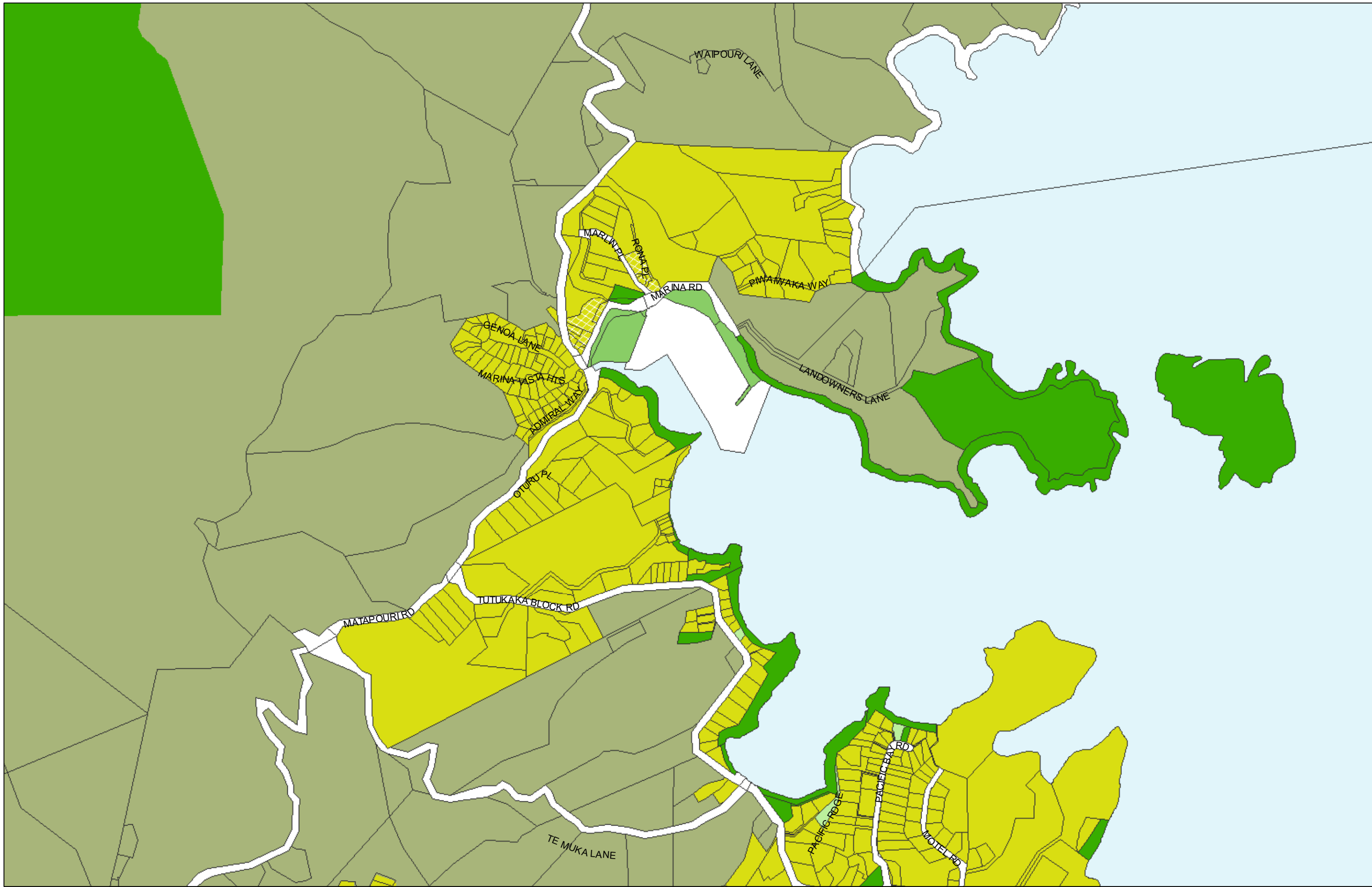
## WHANGAREI DISTRICT COUNCIL OPERATIVE PLANNING MAP

### Area Specific Matters - Map 27 Sandy Bay

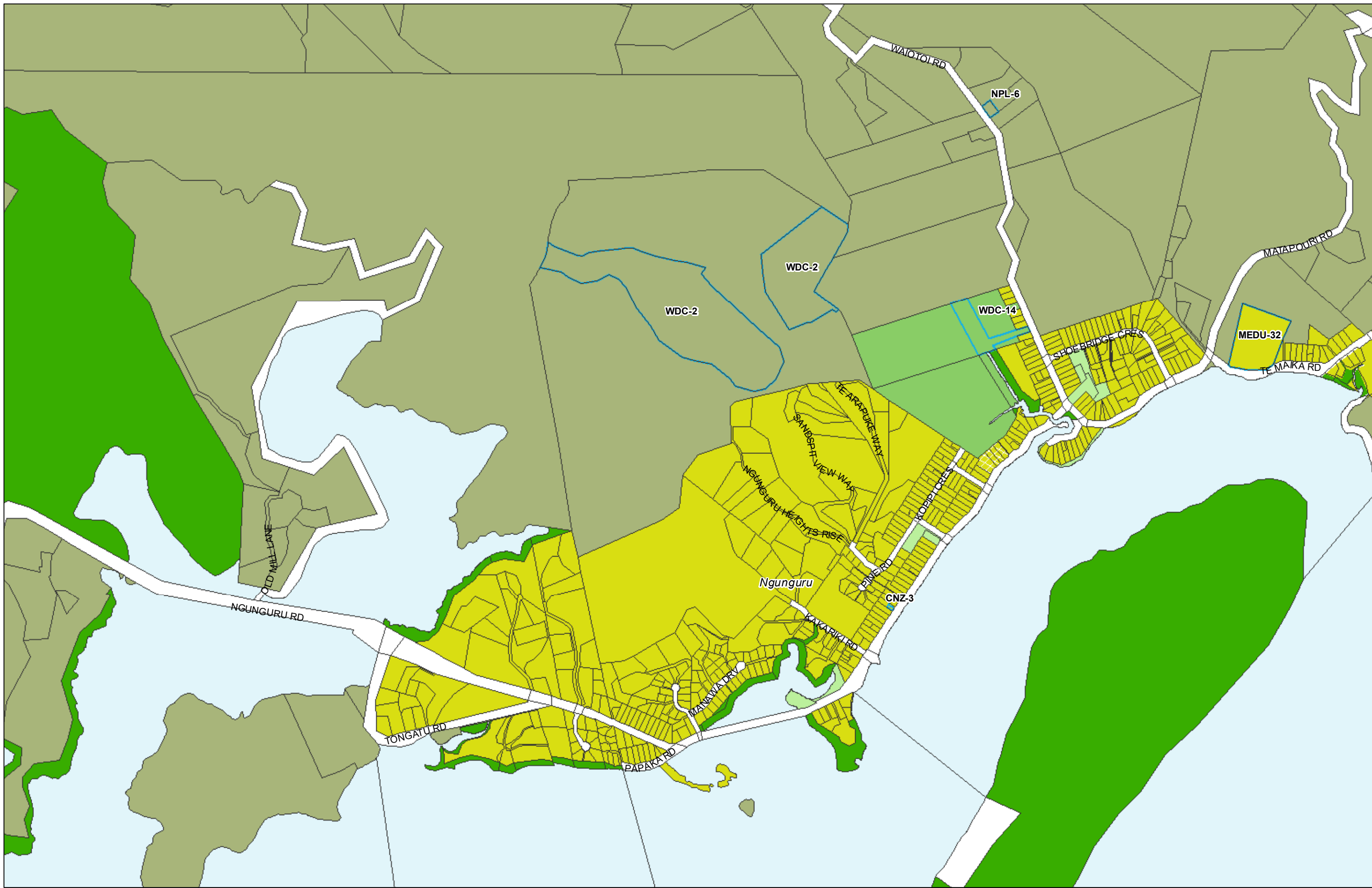


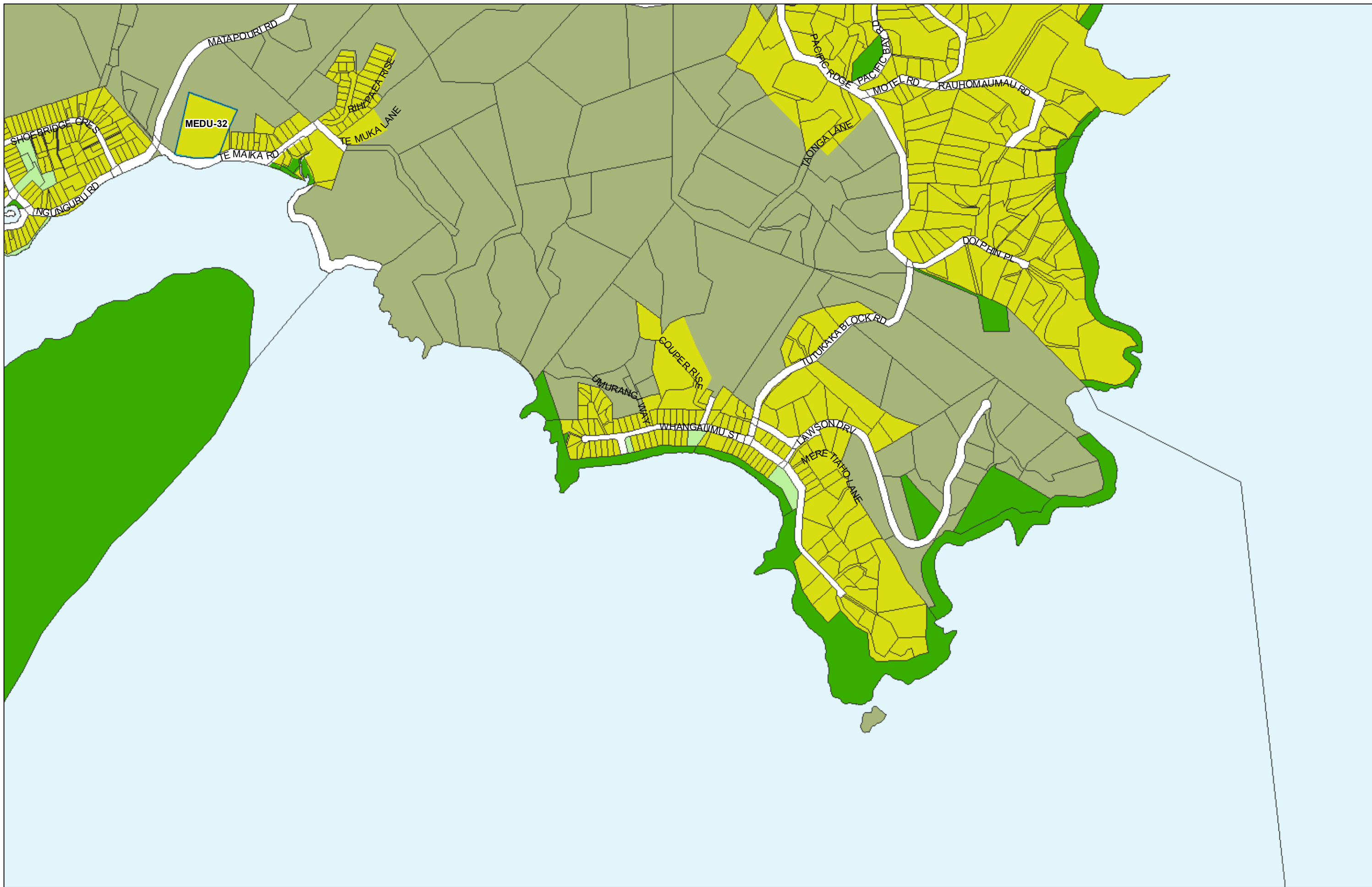




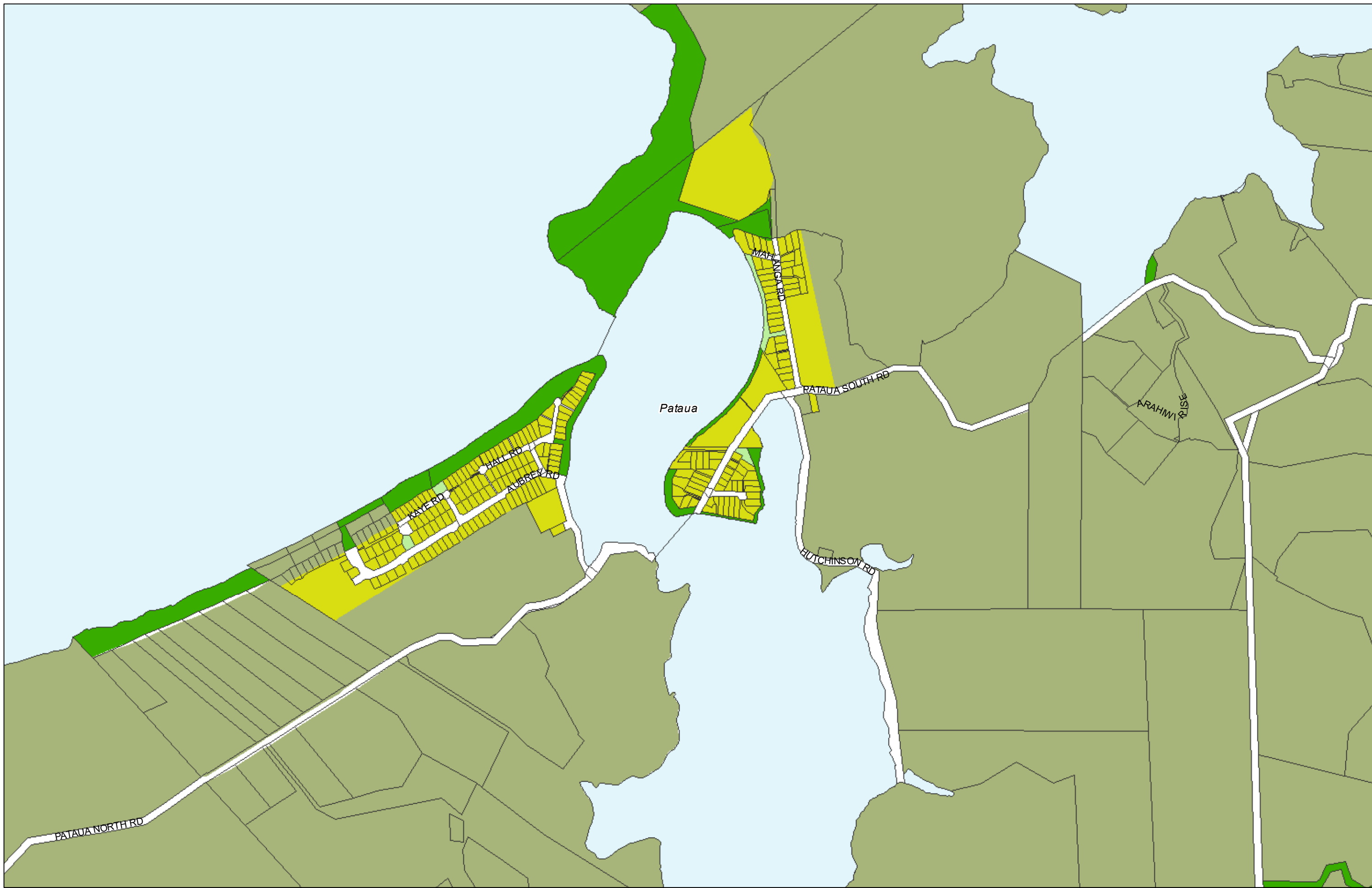


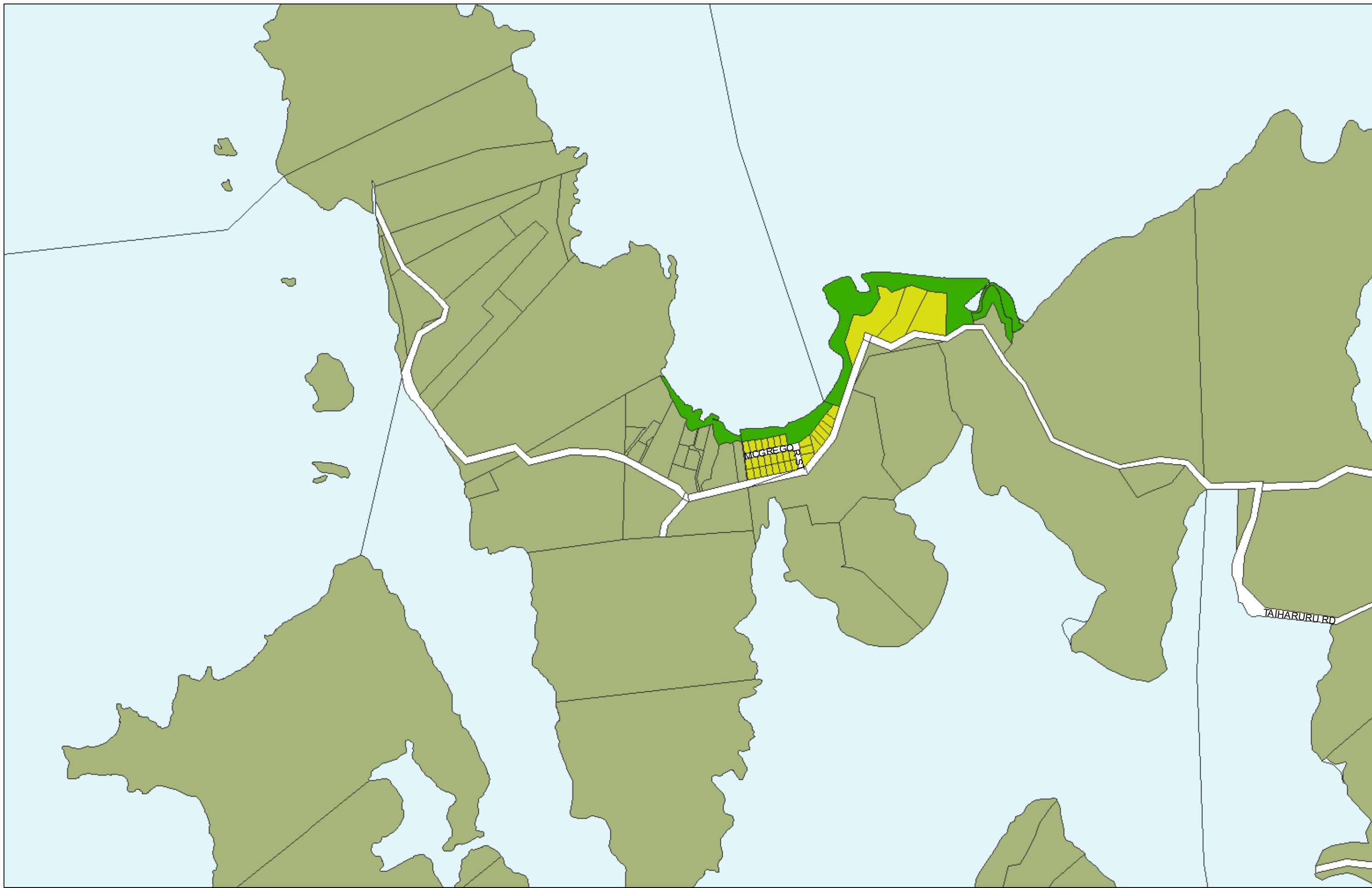




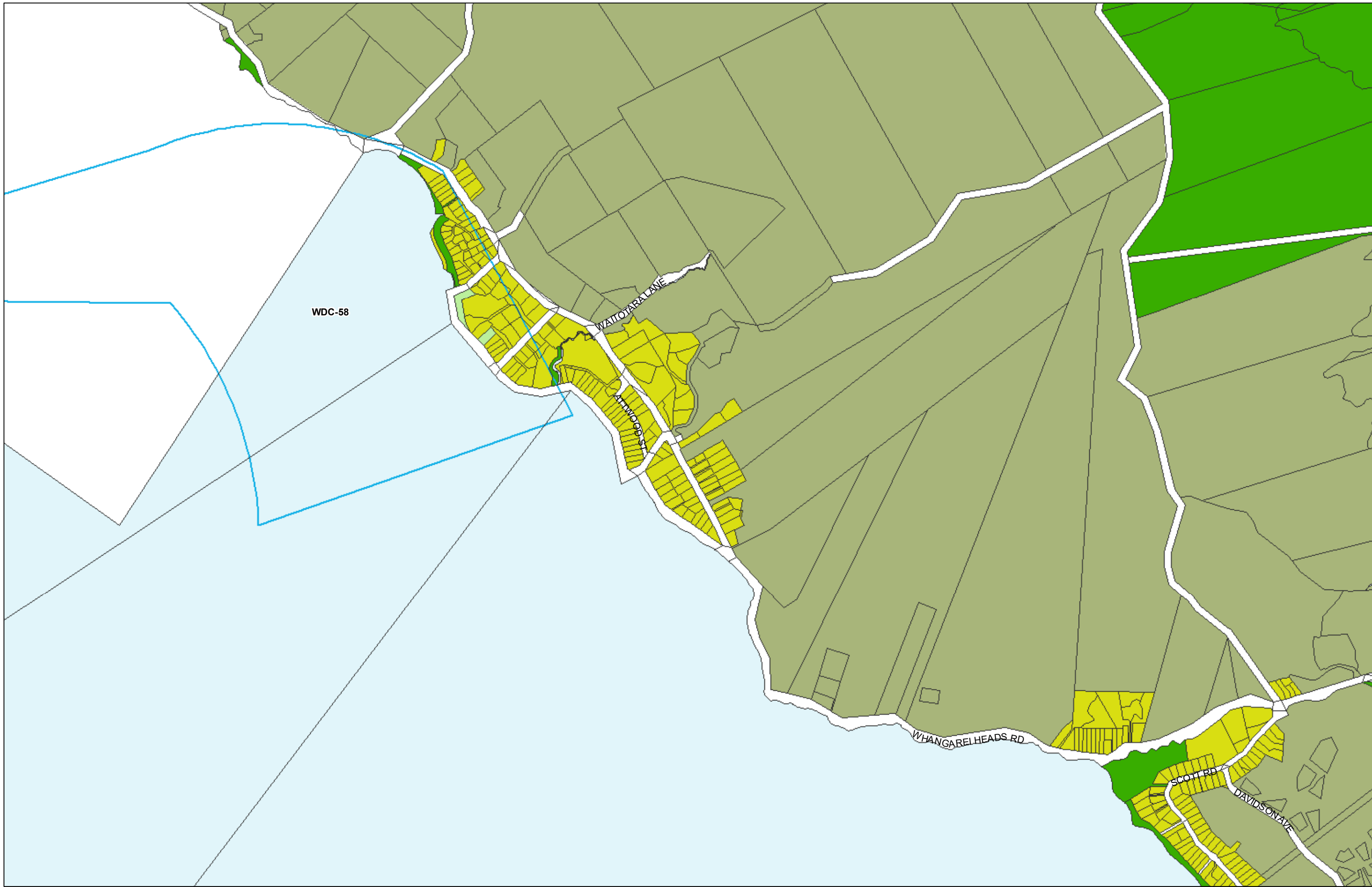










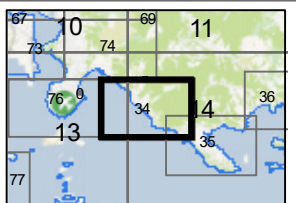
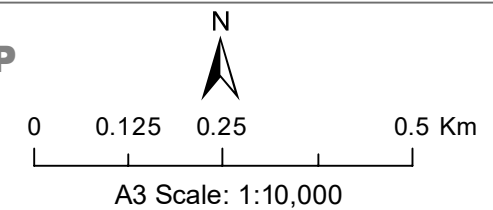


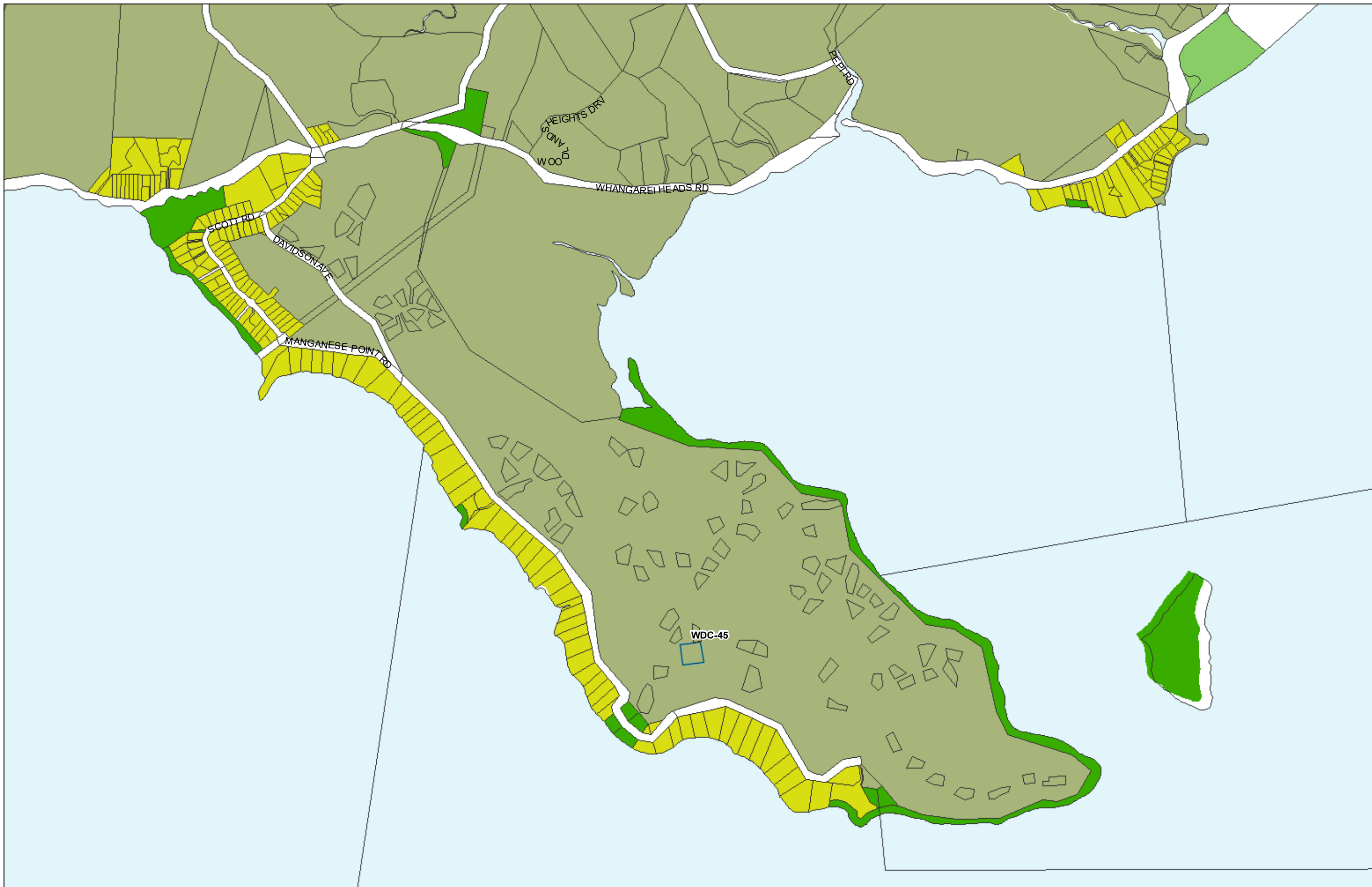
(C) Crown Copyright Reserved.

Transpower New Zealand makes no representations about the suitability of any information supplied to Whangarei District Council for any purpose. All intellectual property rights in this Database layer and the data in it belong exclusively to Transpower. While all reasonable efforts have been made to ensure that up-to-date information is provided to Whangarei District Council, Transpower New Zealand accepts no responsibility for any errors, omissions or inaccuracies in the information.

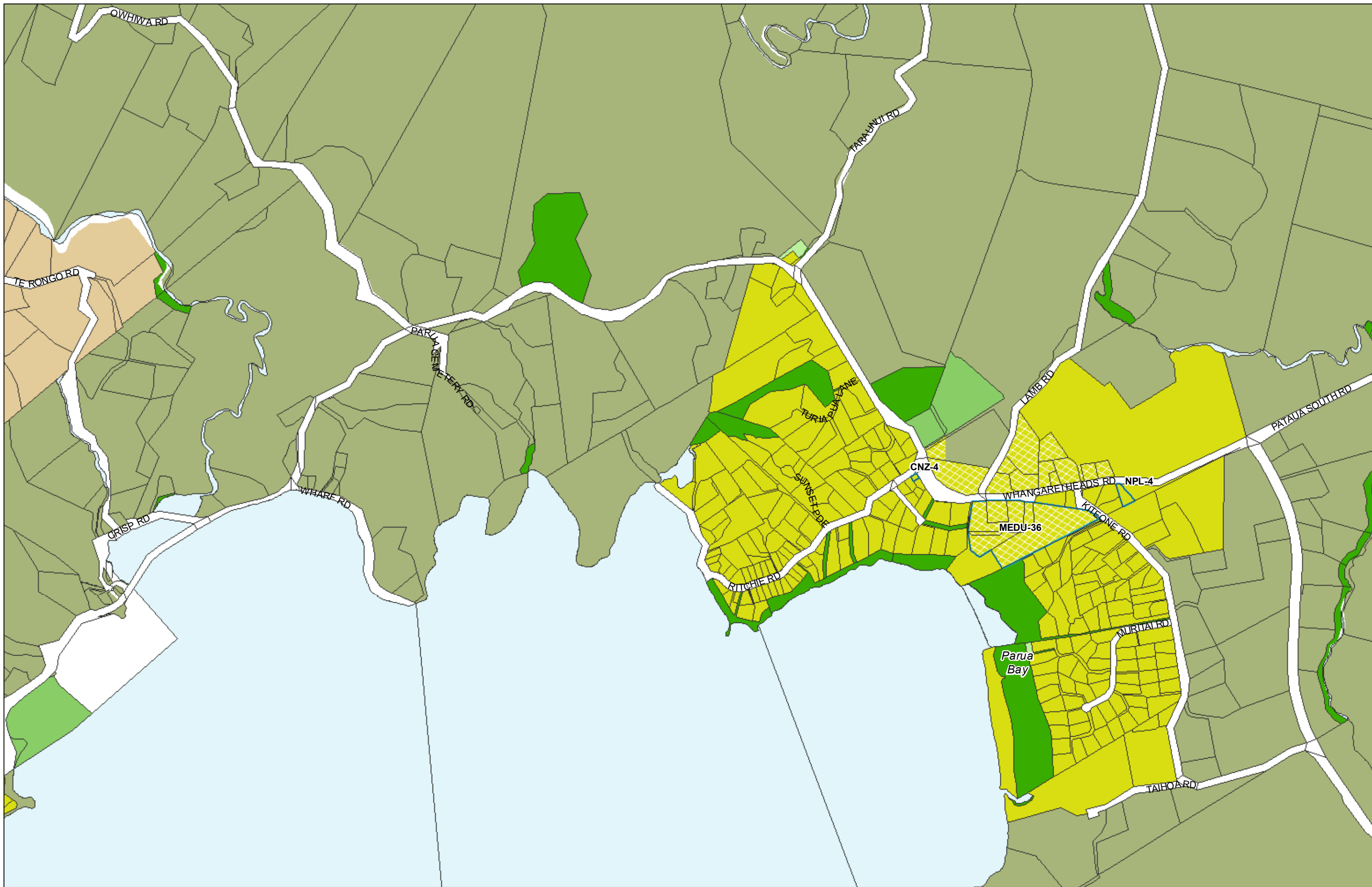
## WHANGAREI DISTRICT COUNCIL OPERATIVE PLANNING MAP

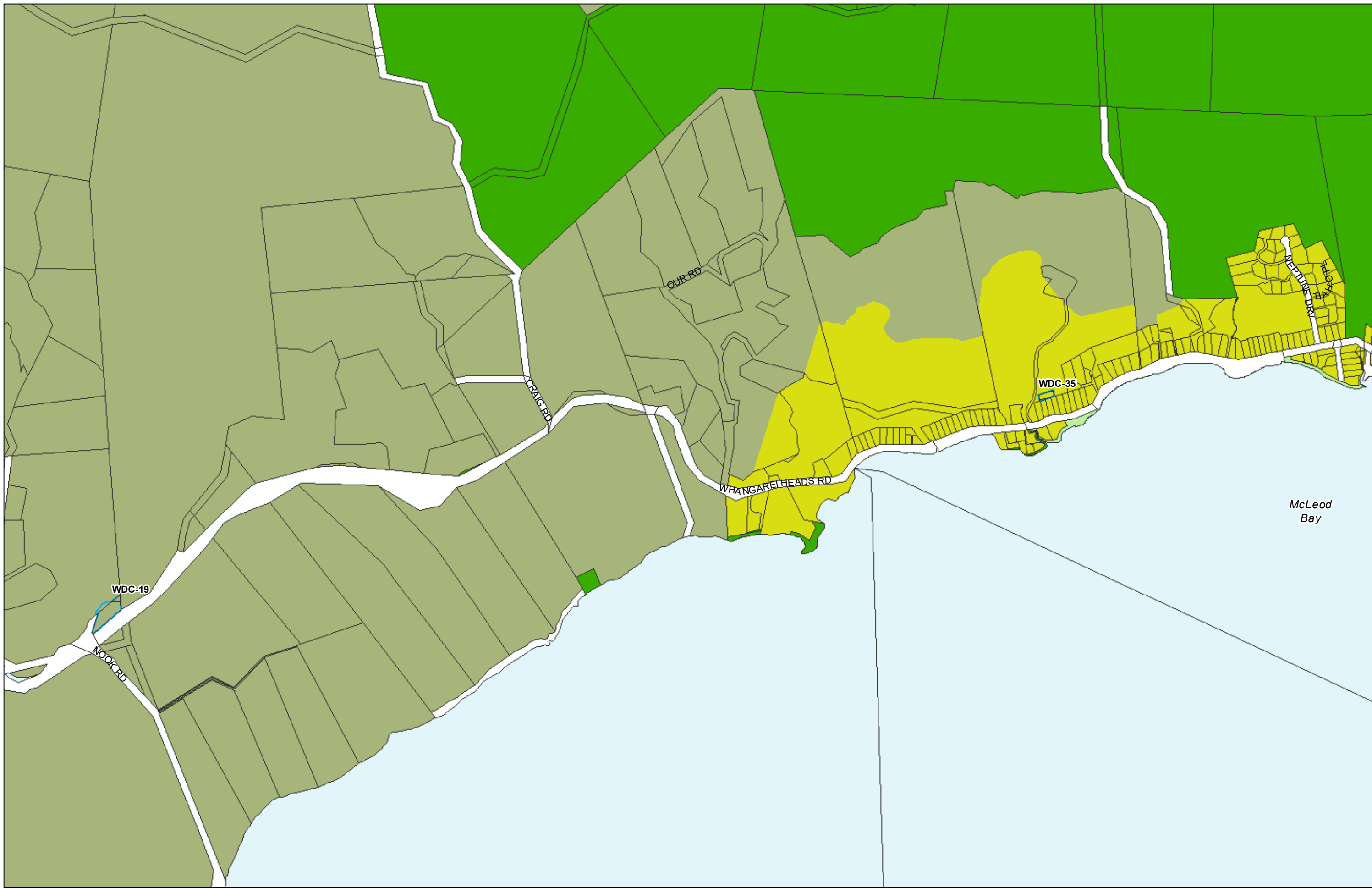
### Area Specific Matters - Map 34 Waikaraka









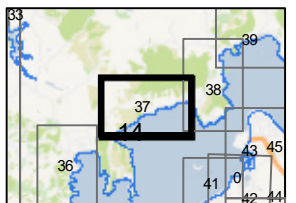
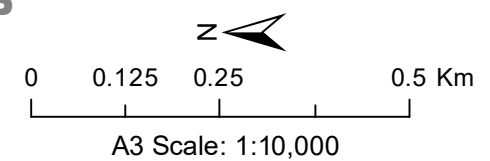


(C) Crown Copyright Reserved.

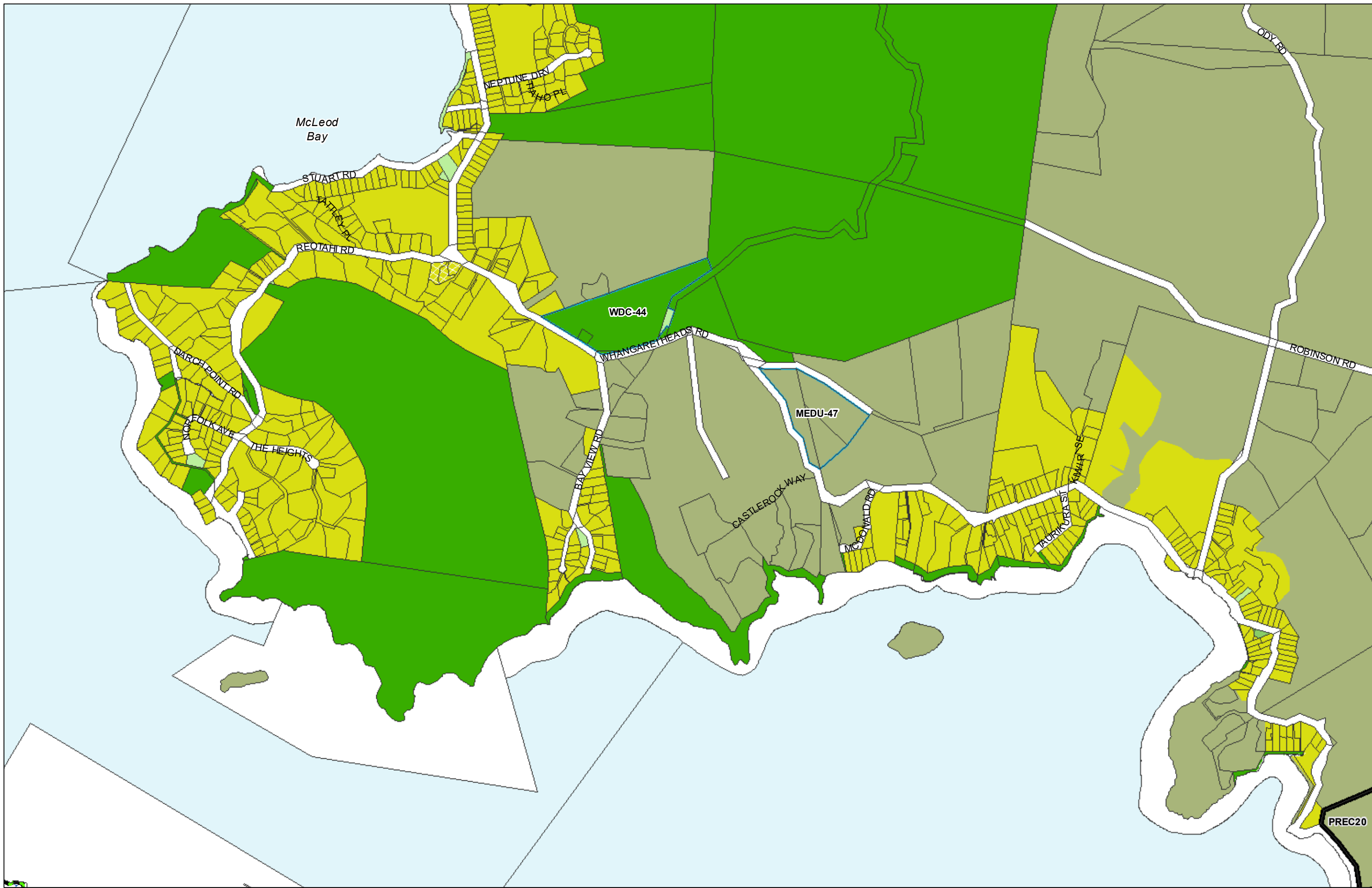
Transpower New Zealand makes no representations about the suitability of any information supplied to Whangarei District Council for any purpose. All intellectual property rights in this Database layer and the data in it belong exclusively to Transpower. While all reasonable efforts have been made to ensure that up-to-date information is provided to Whangarei District Council, Transpower New Zealand accepts no responsibility for any errors, omissions or inaccuracies in the information.

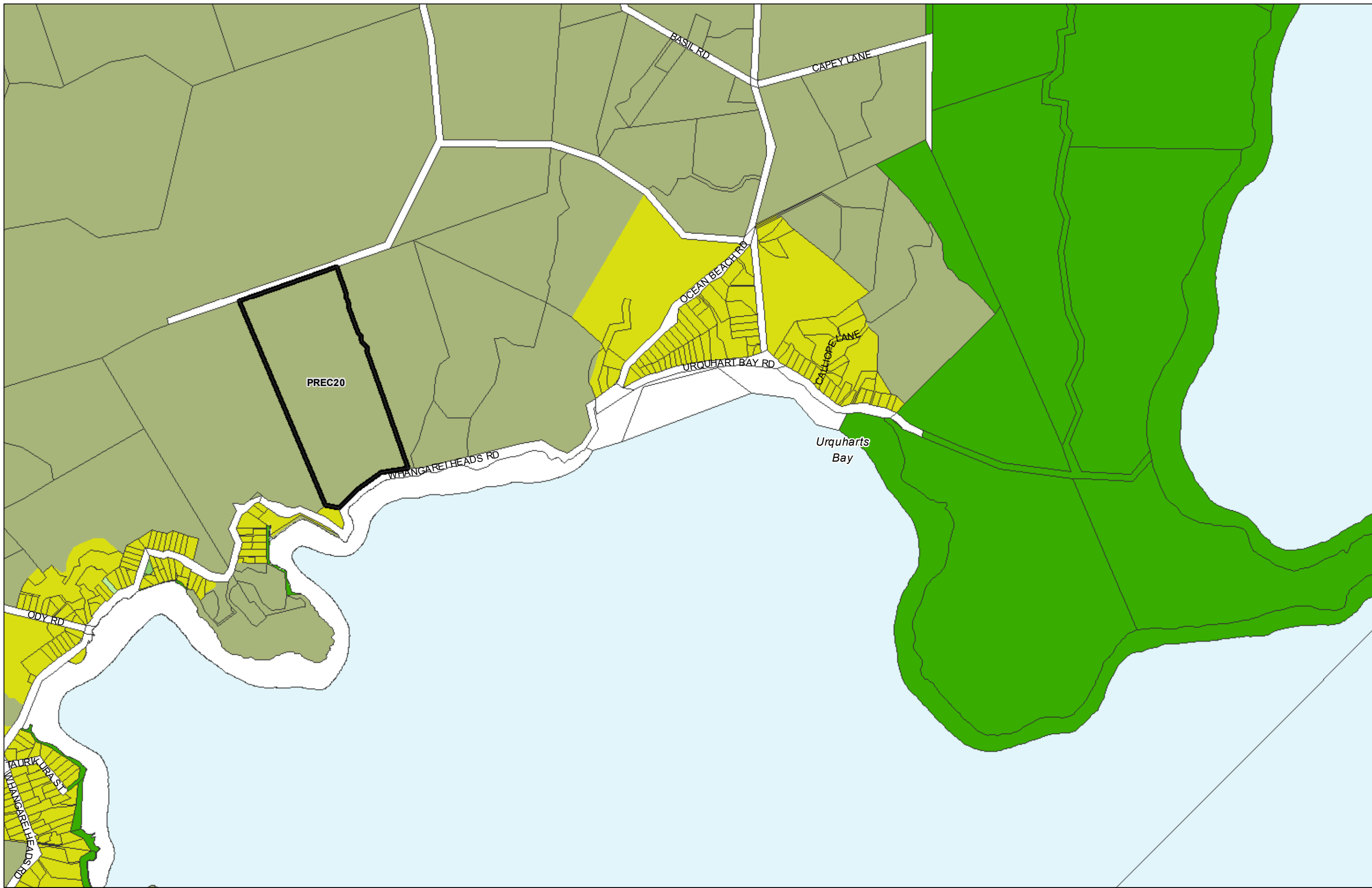
# WHANGAREI DISTRICT COUNCIL OPERATIVE PLANNING MAP

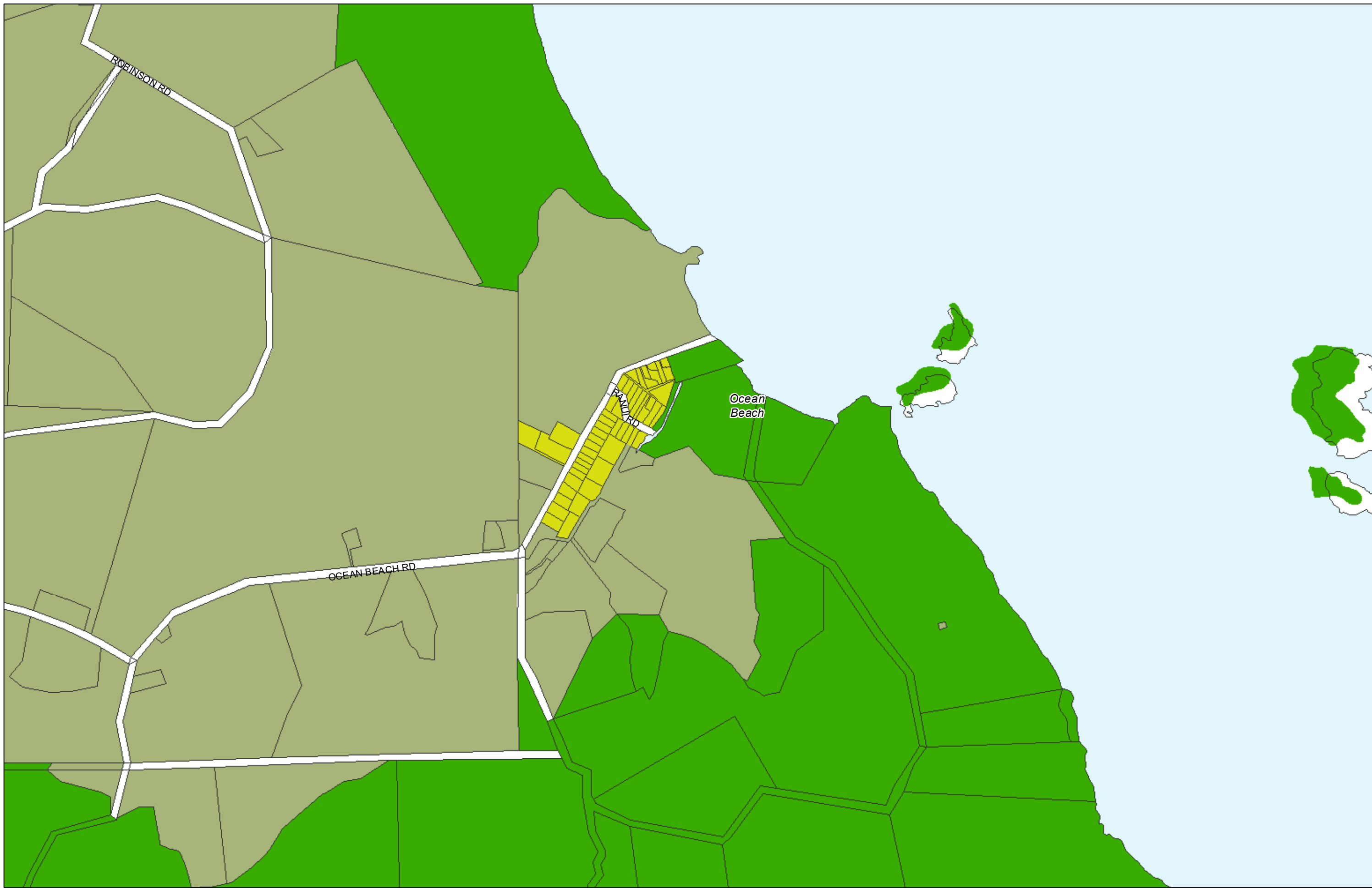
## Area Specific Matters - Map 37 McLeod Bay





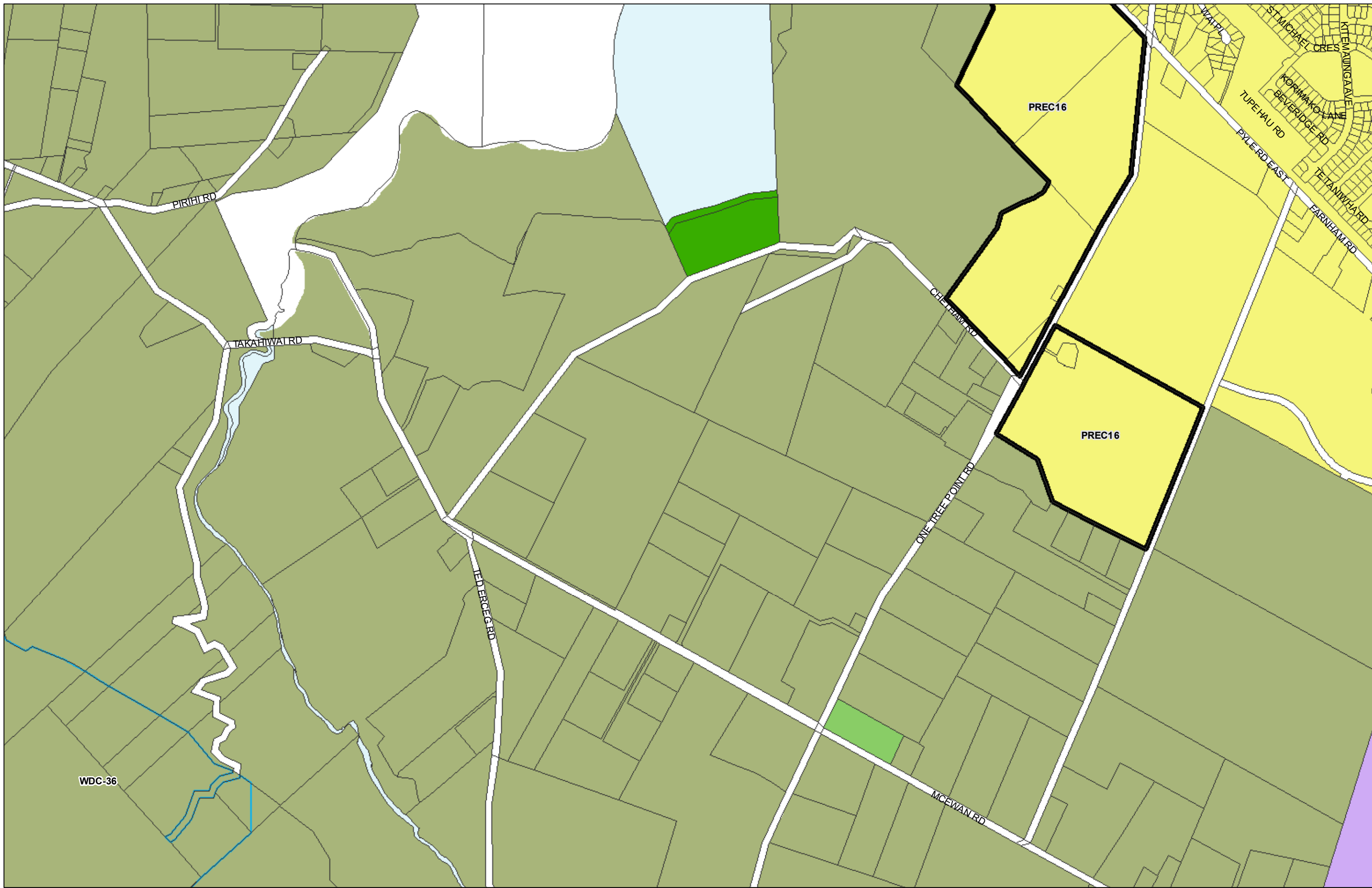




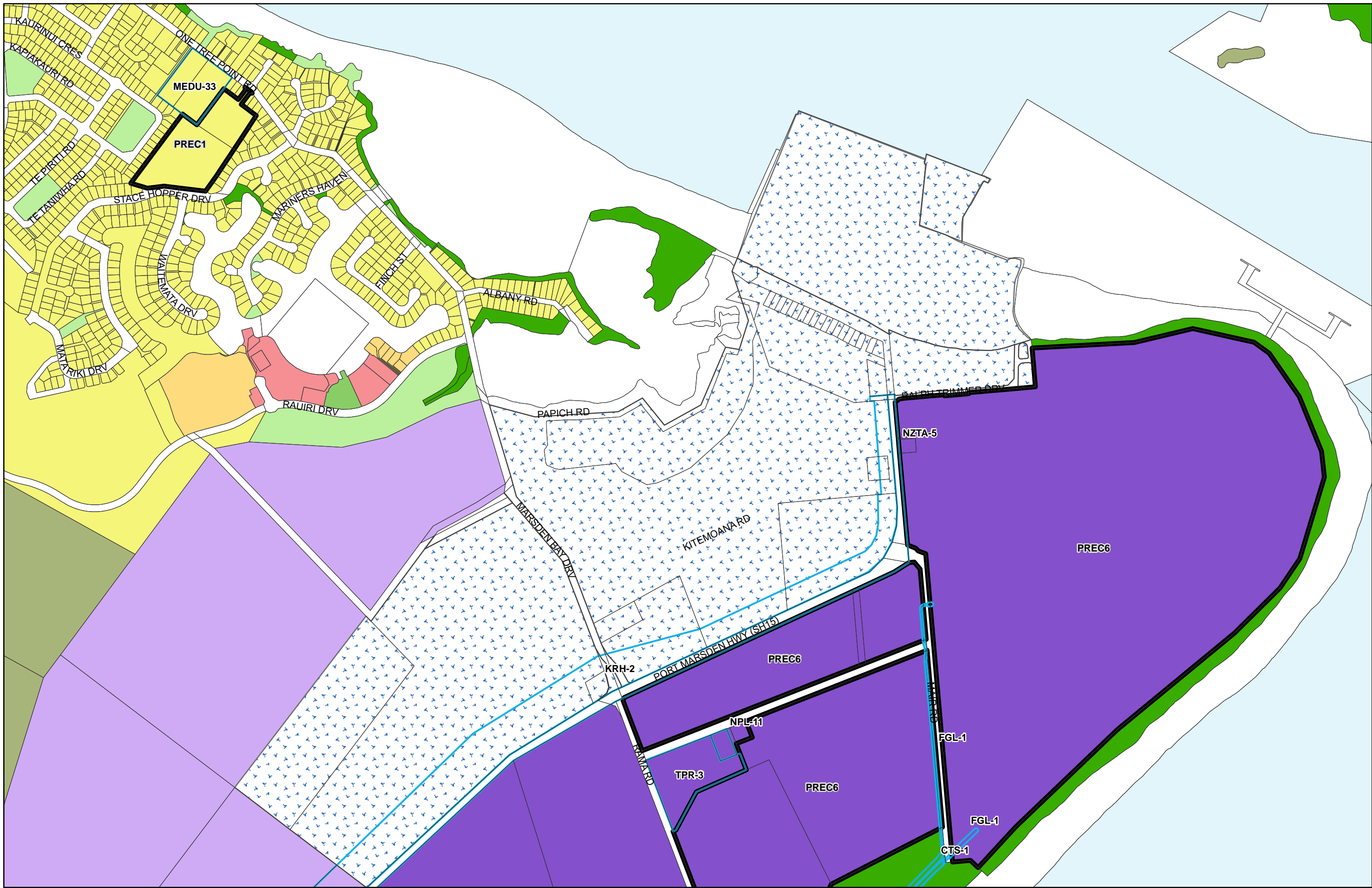




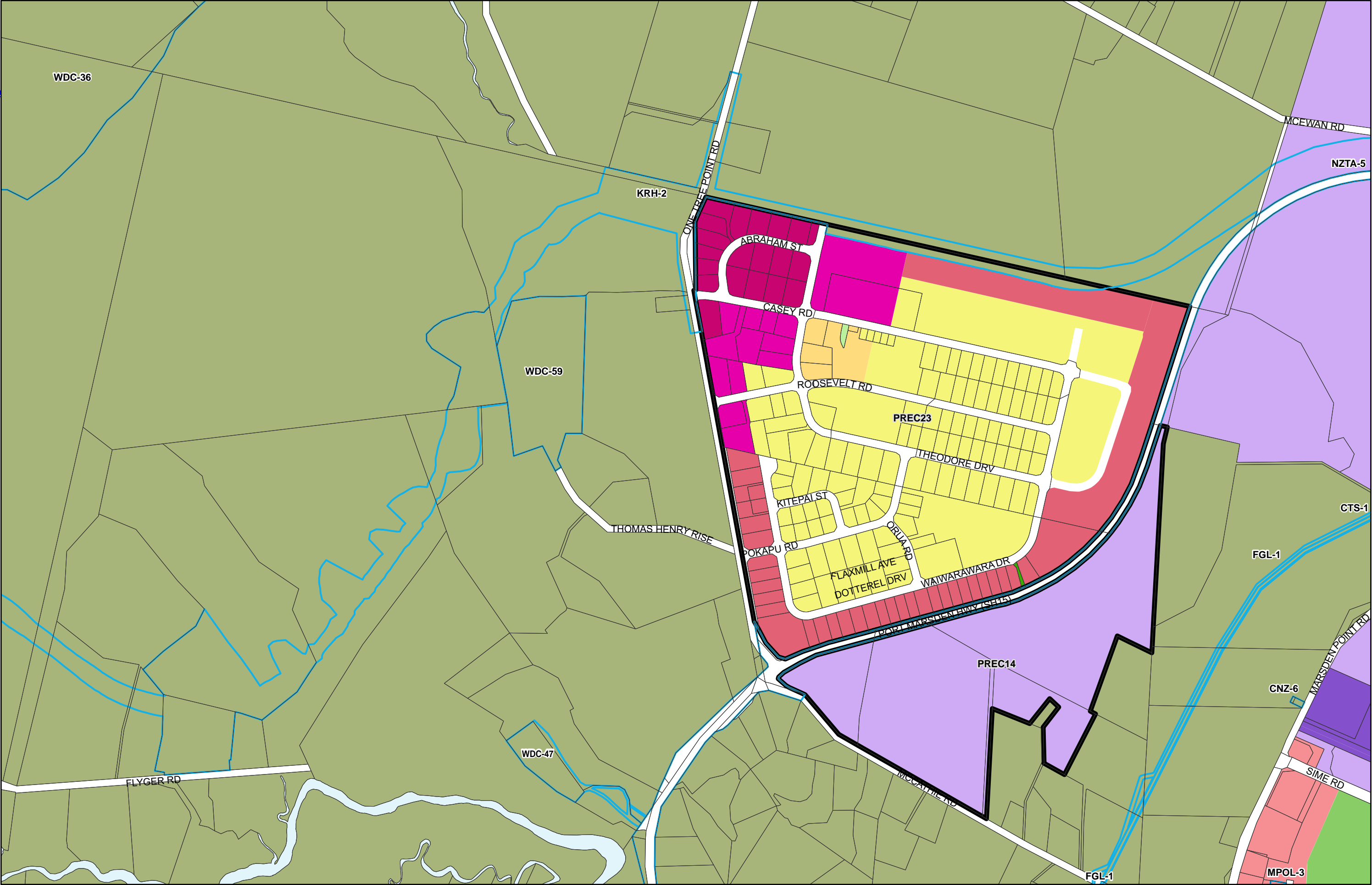










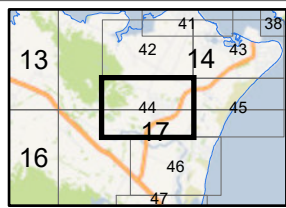
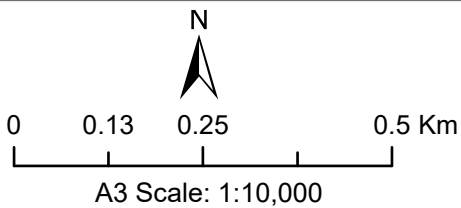


(C) Crown Copyright Reserved.

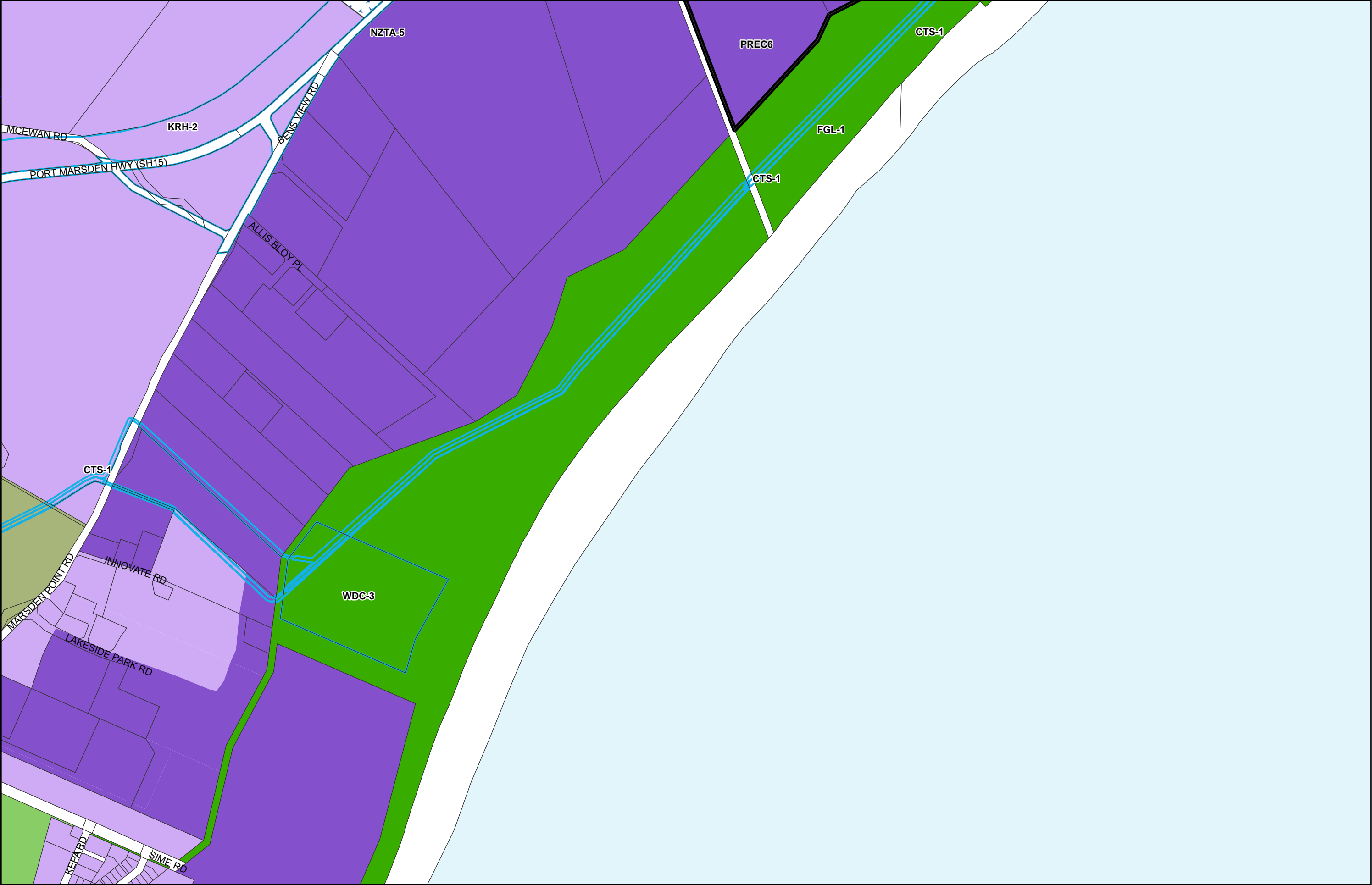
Transpower New Zealand makes no representations about the suitability of any information supplied to Whangarei District Council for any purpose. All intellectual property rights in this Database layer and the data in it belong exclusively to Transpower. While all reasonable efforts have been made to ensure that up-to-date information is provided to Whangarei District Council, Transpower New Zealand accepts no responsibility for any errors, omissions or inaccuracies in the information.

WHANGAREI DISTRICT COUNCIL OPERATIVE PLANNING MAP

Area Specific Matters - Map 44  
Marsden City



[PC5 \(see proposed plan Change\)](#)

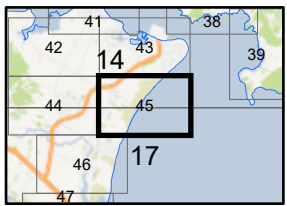
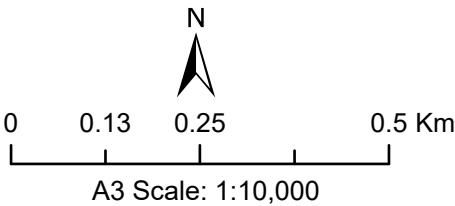


(C) Crown Copyright Reserved.

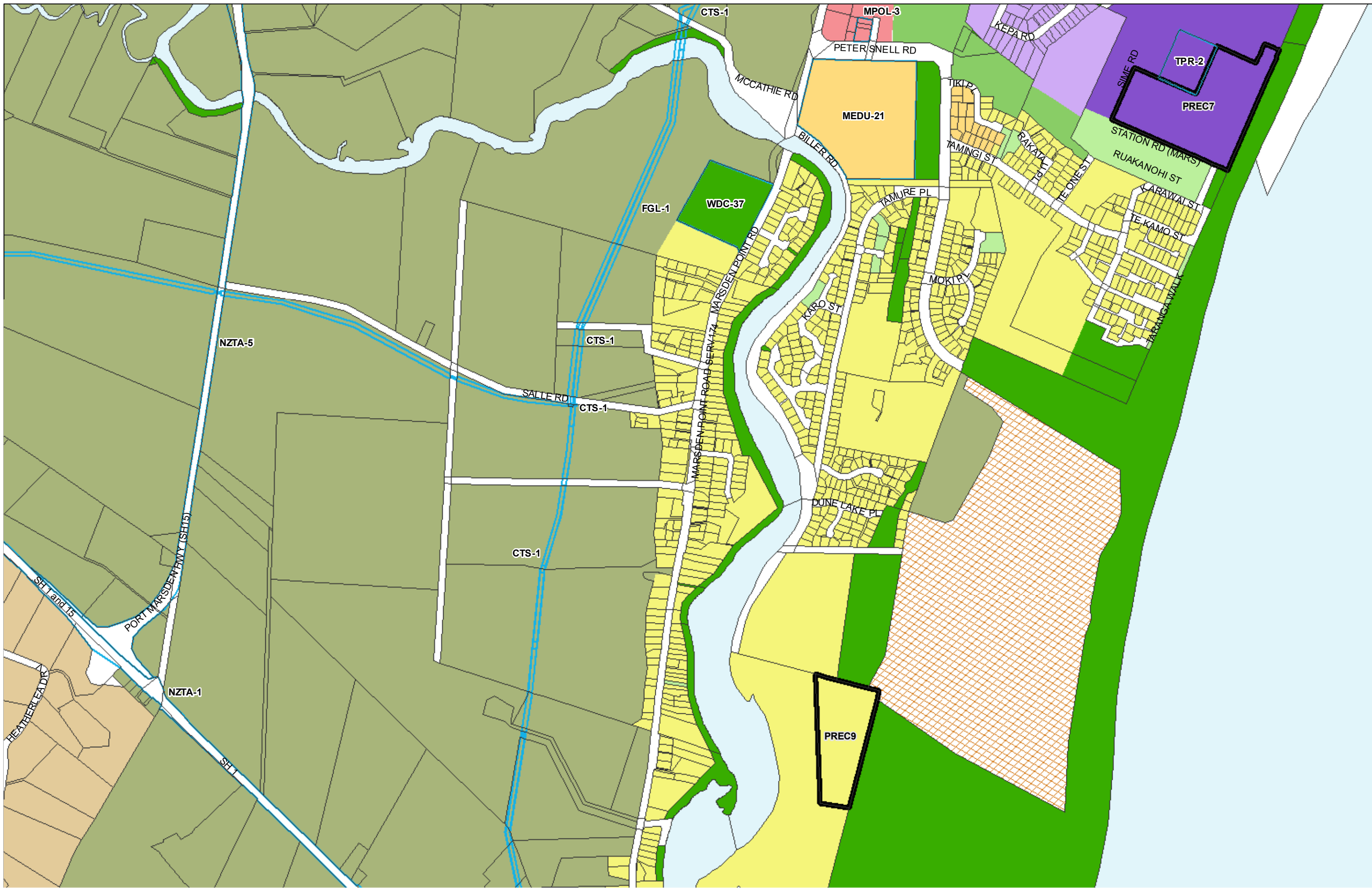
Transpower New Zealand makes no representations about the suitability of any information supplied to Whangarei District Council for any purpose. All intellectual property rights in this Database layer and the data in it belong exclusively to Transpower. While all reasonable efforts have been made to ensure that up-to-date information is provided to Whangarei District Council, Transpower New Zealand accepts no responsibility for any errors, omissions or inaccuracies in the information.

WHANGAREI DISTRICT COUNCIL OPERATIVE PLANNING MAP

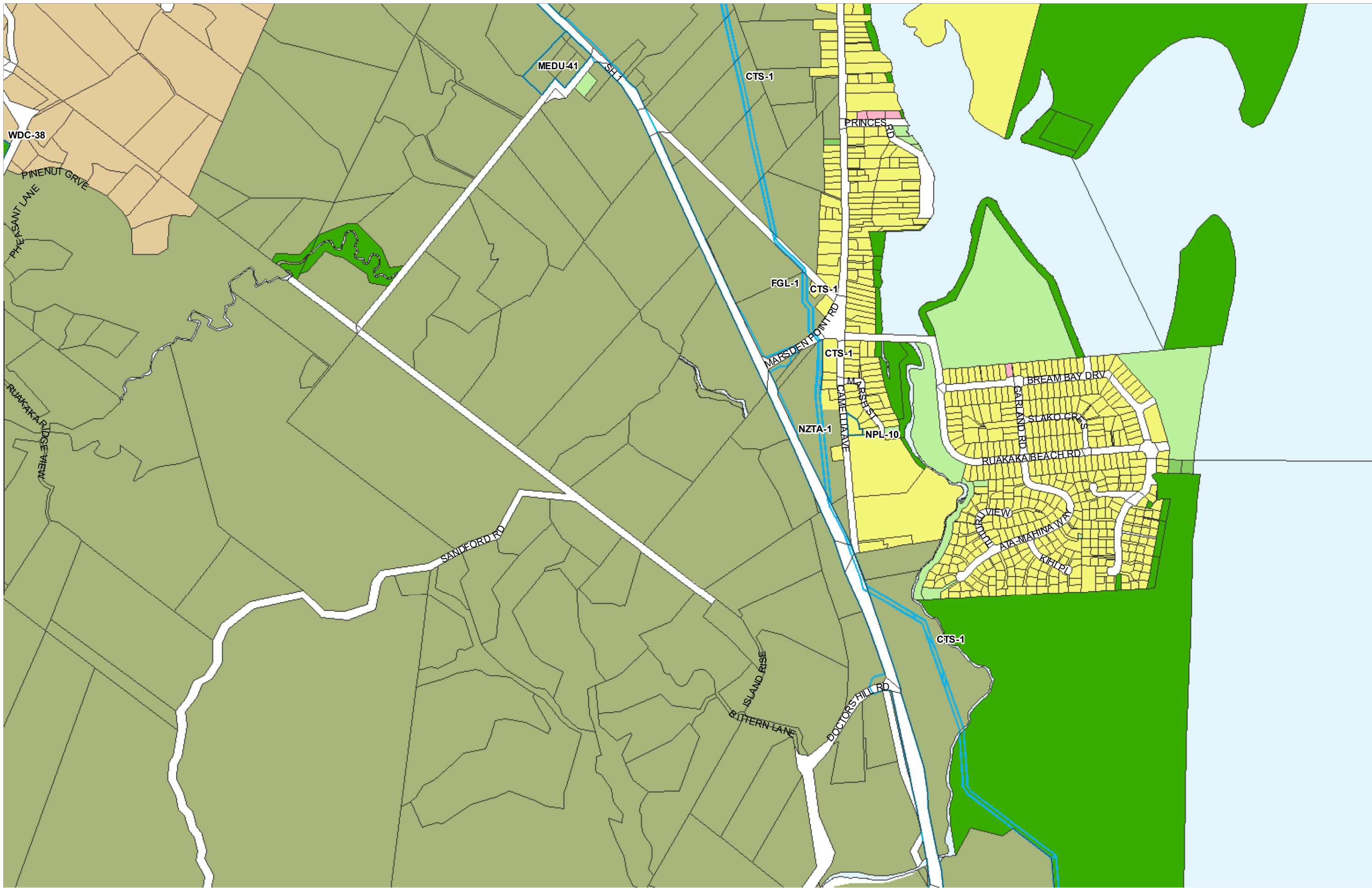
Area Specific Matters - Map 45  
Marsden

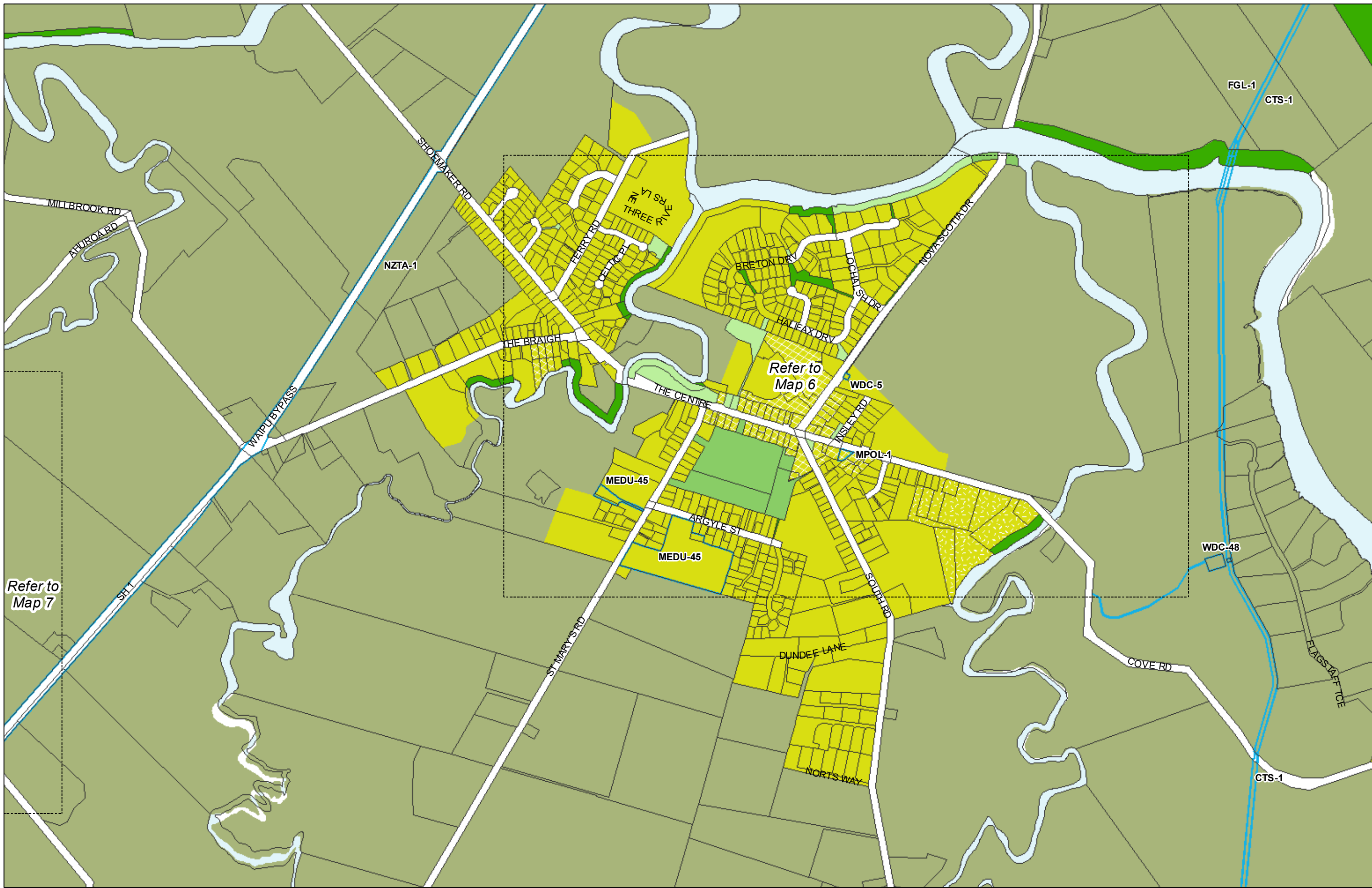


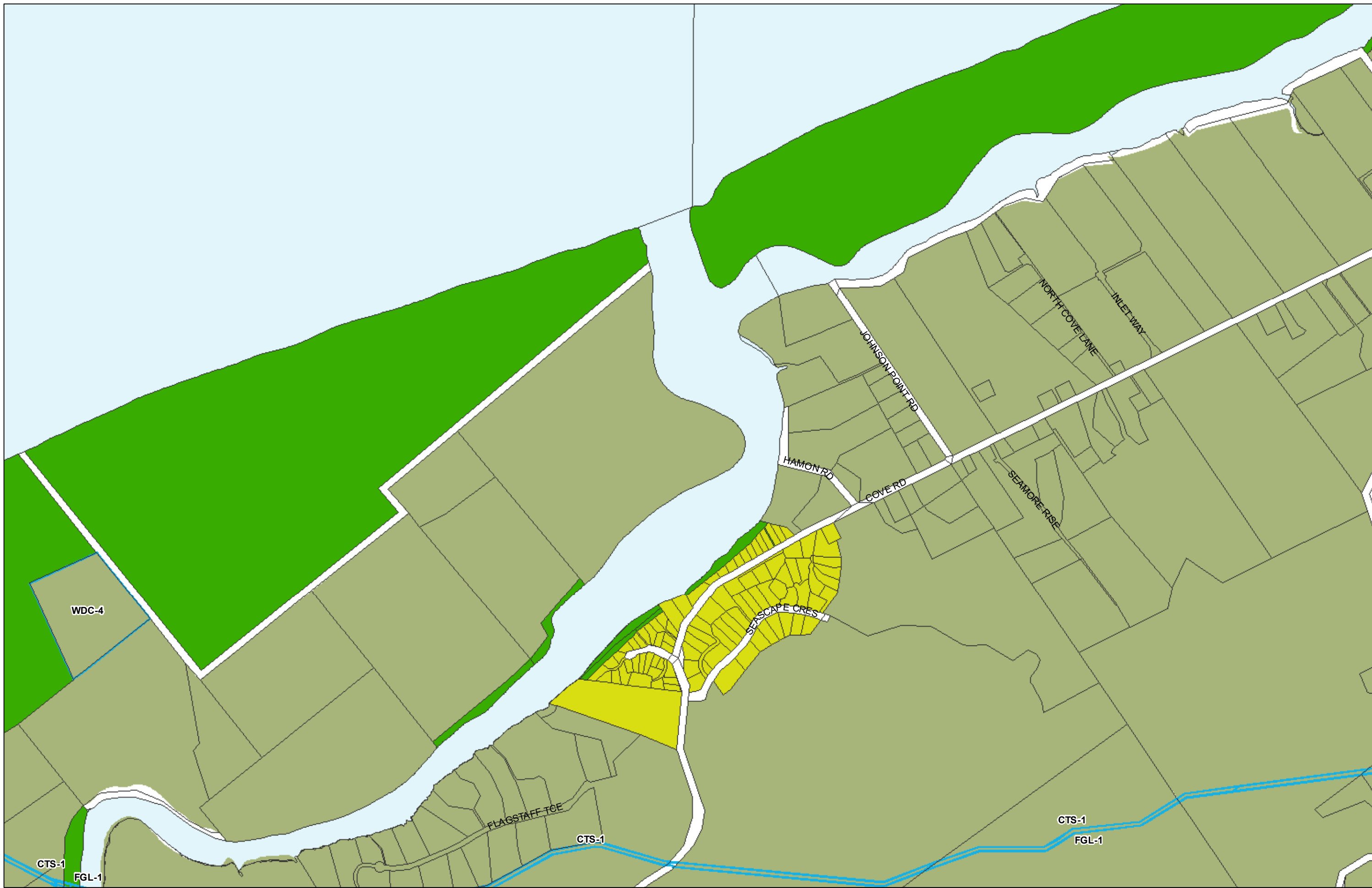




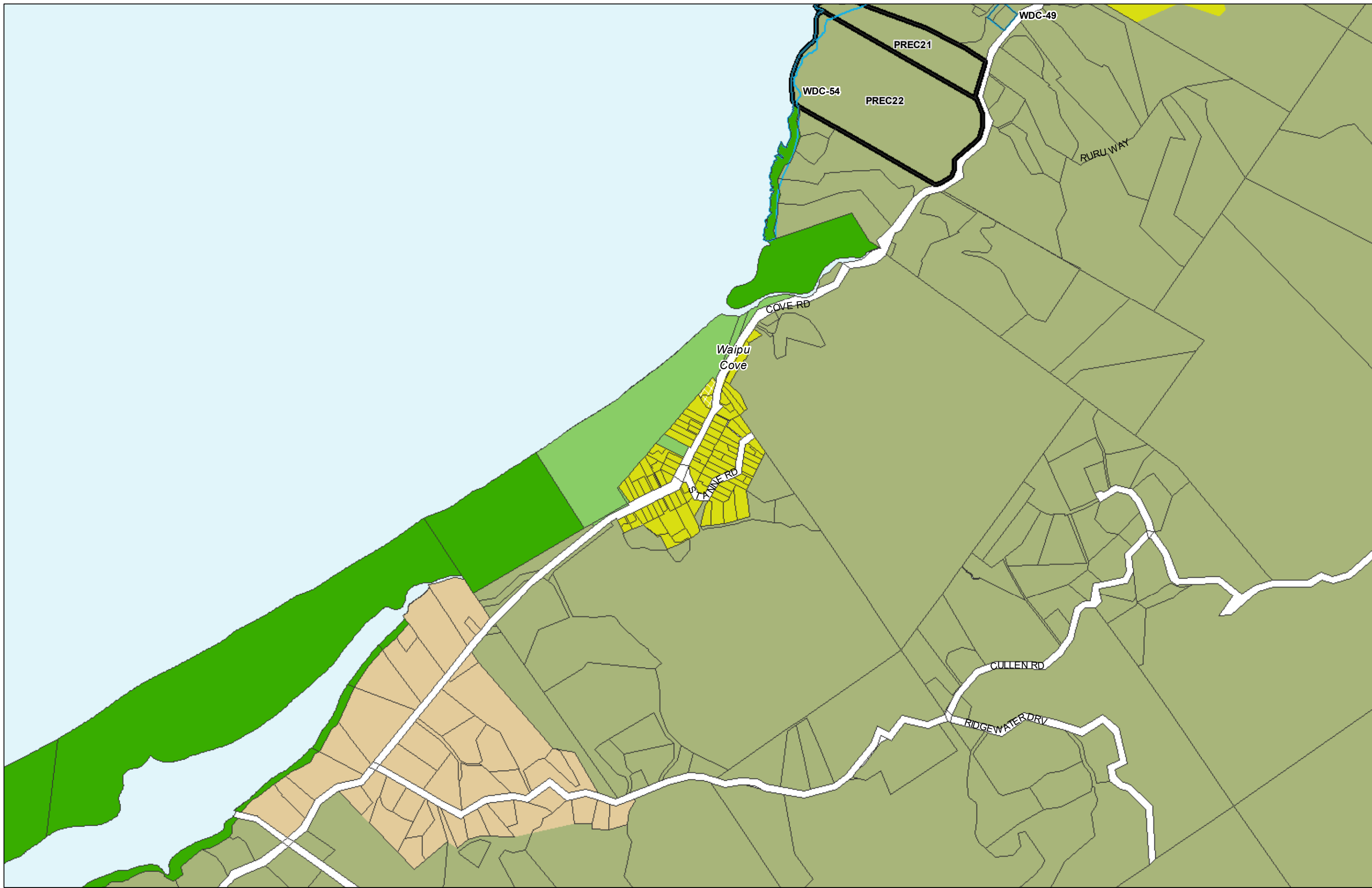


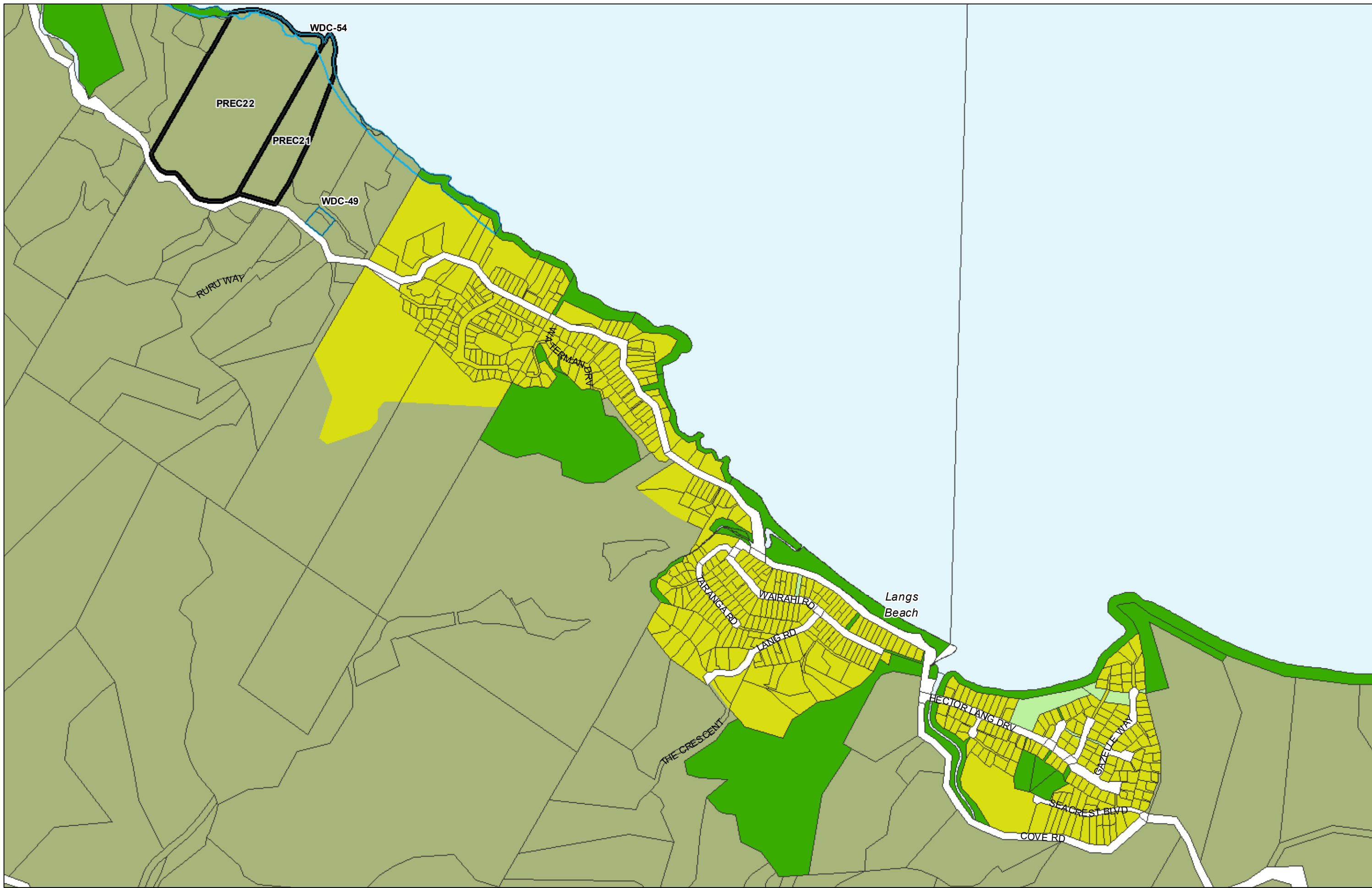


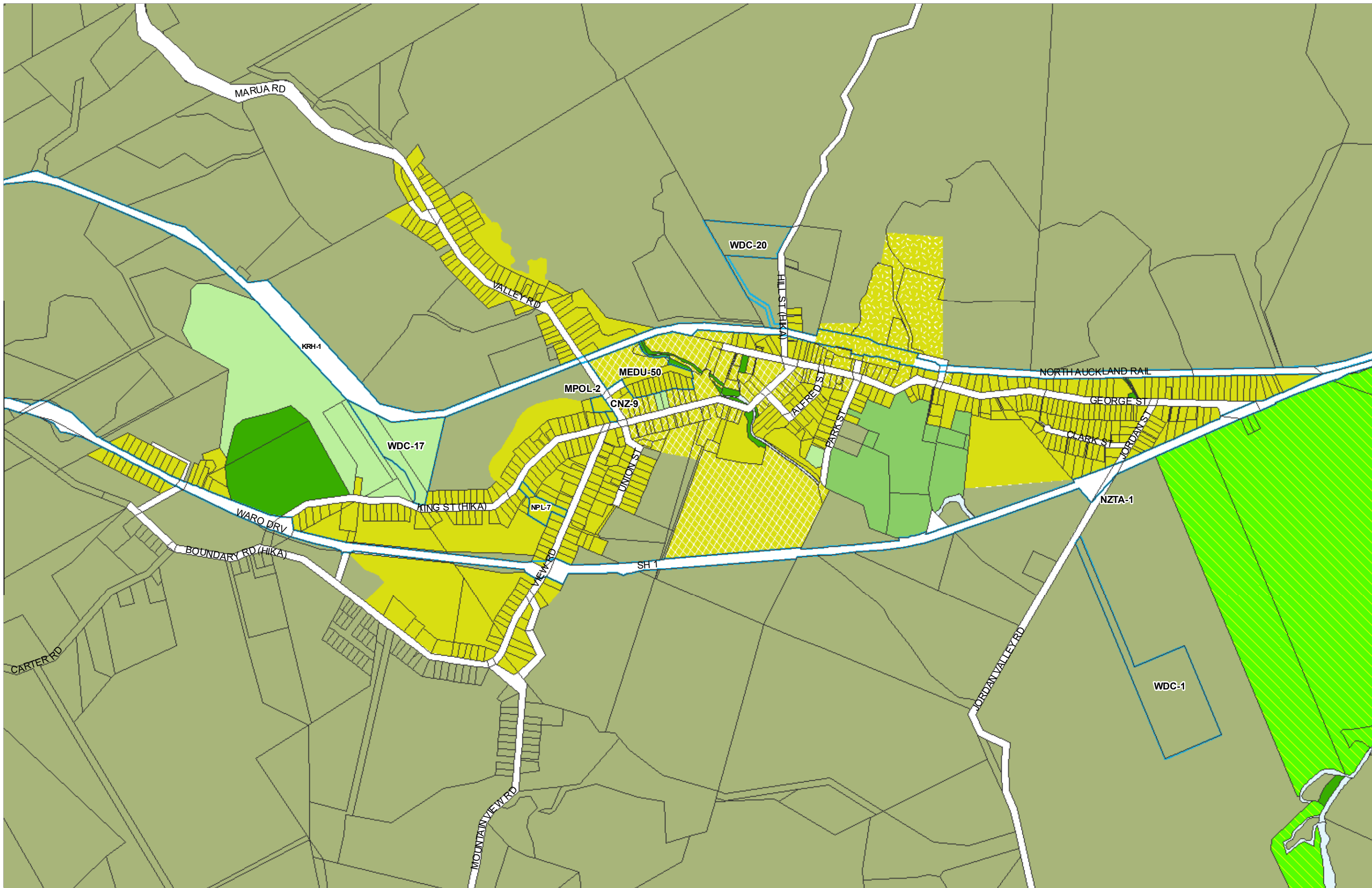










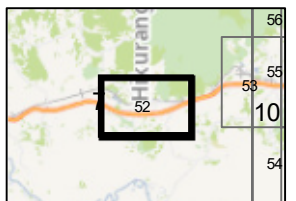
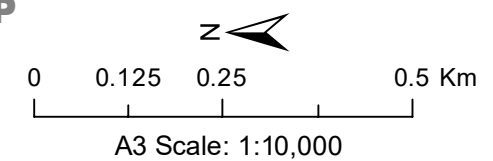


(C) Crown Copyright Reserved.

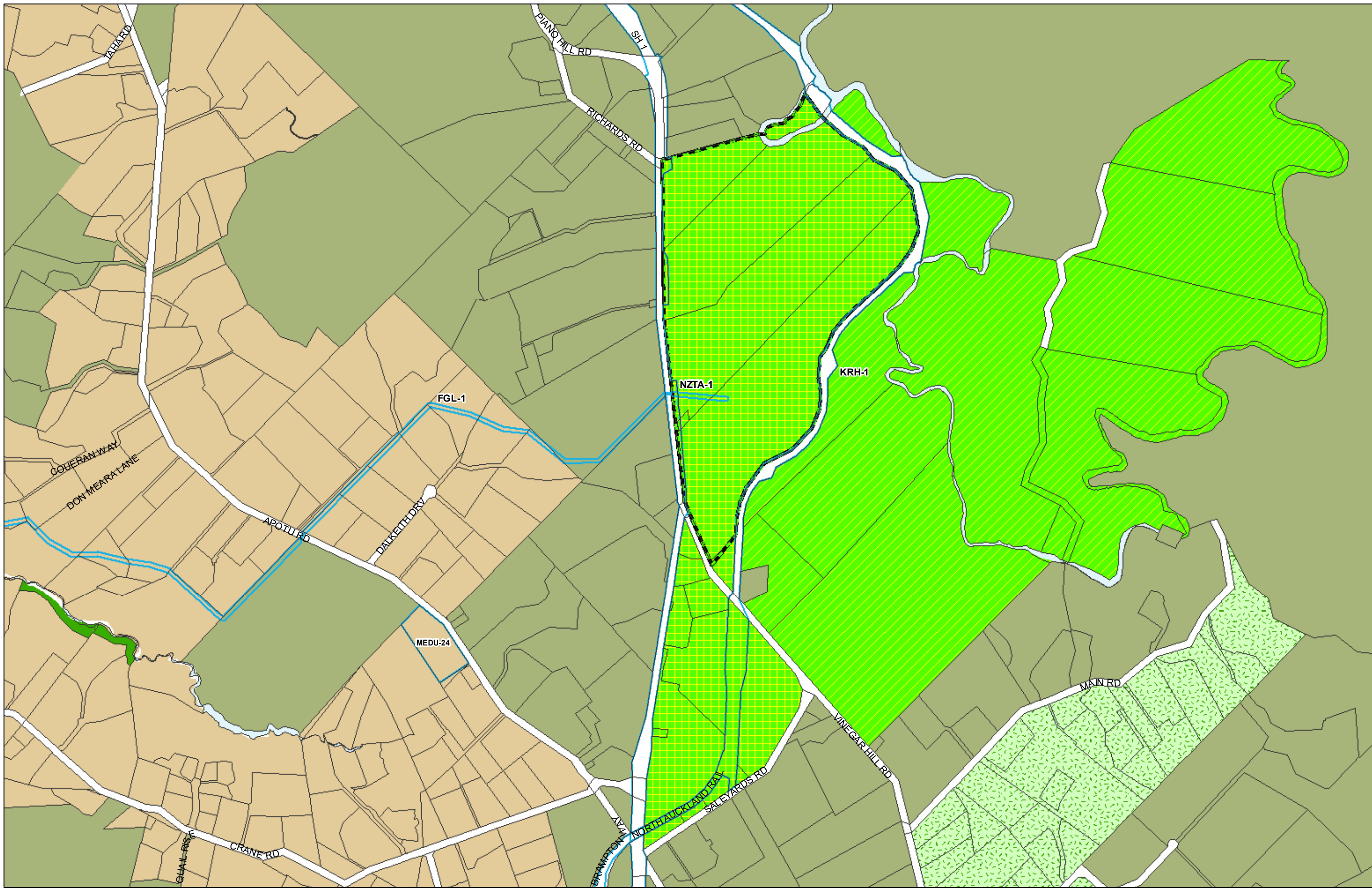
Transpower New Zealand makes no representations about the suitability of any information supplied to Whangarei District Council for any purpose. All intellectual property rights in this Database layer and the data in it belong exclusively to Transpower. While all reasonable efforts have been made to ensure that up-to-date information is provided to Whangarei District Council, Transpower New Zealand accepts no responsibility for any errors, omissions or inaccuracies in the information.

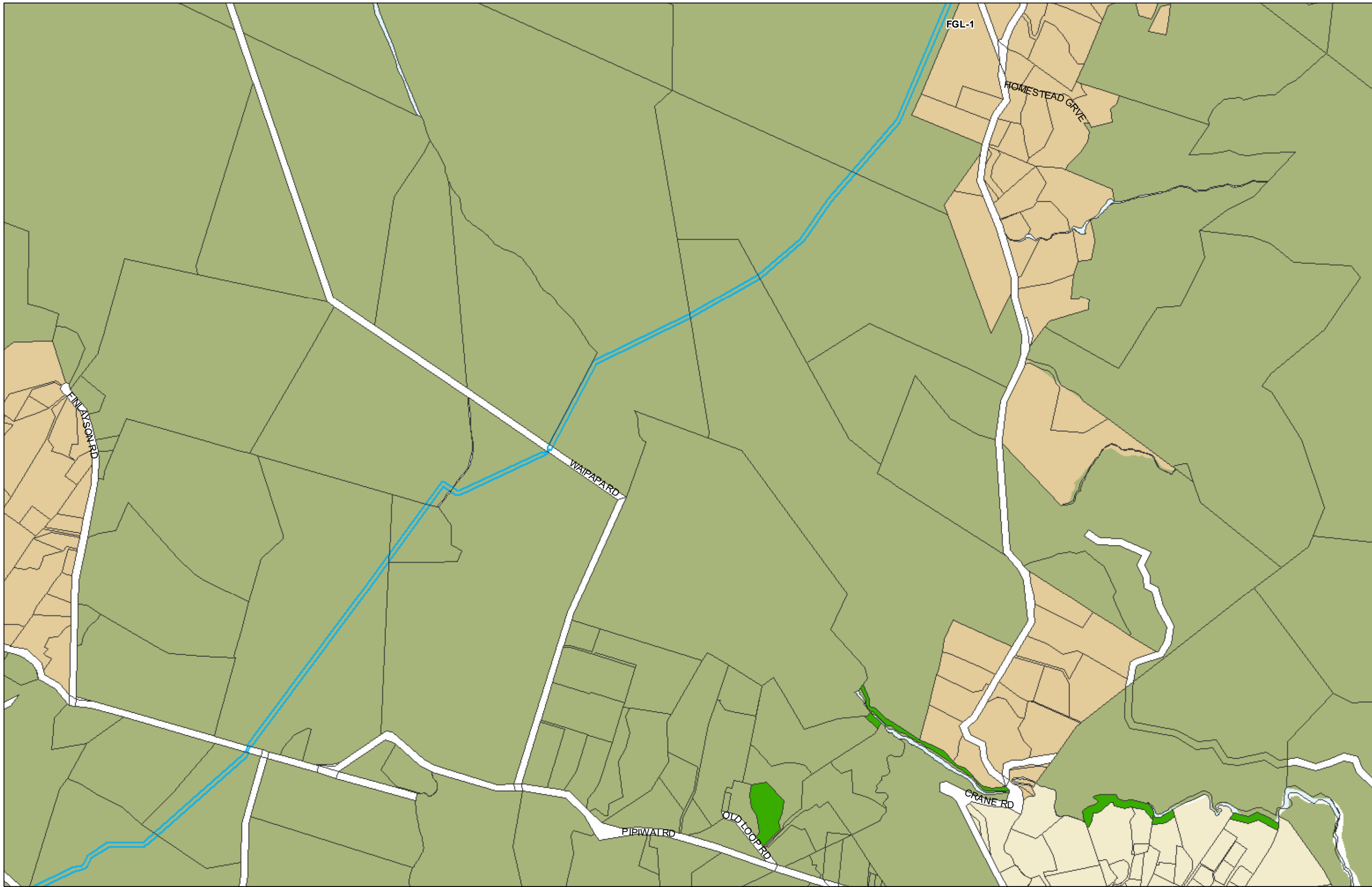
## WHANGAREI DISTRICT COUNCIL OPERATIVE PLANNING MAP

### Area Specific Matters - Map 52 Hikurangi







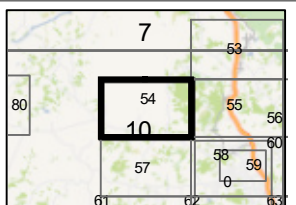
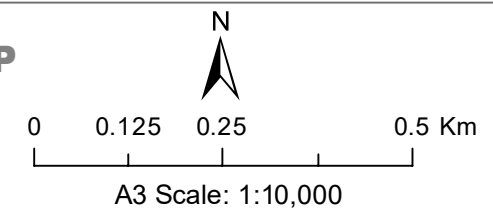


(C) Crown Copyright Reserved.

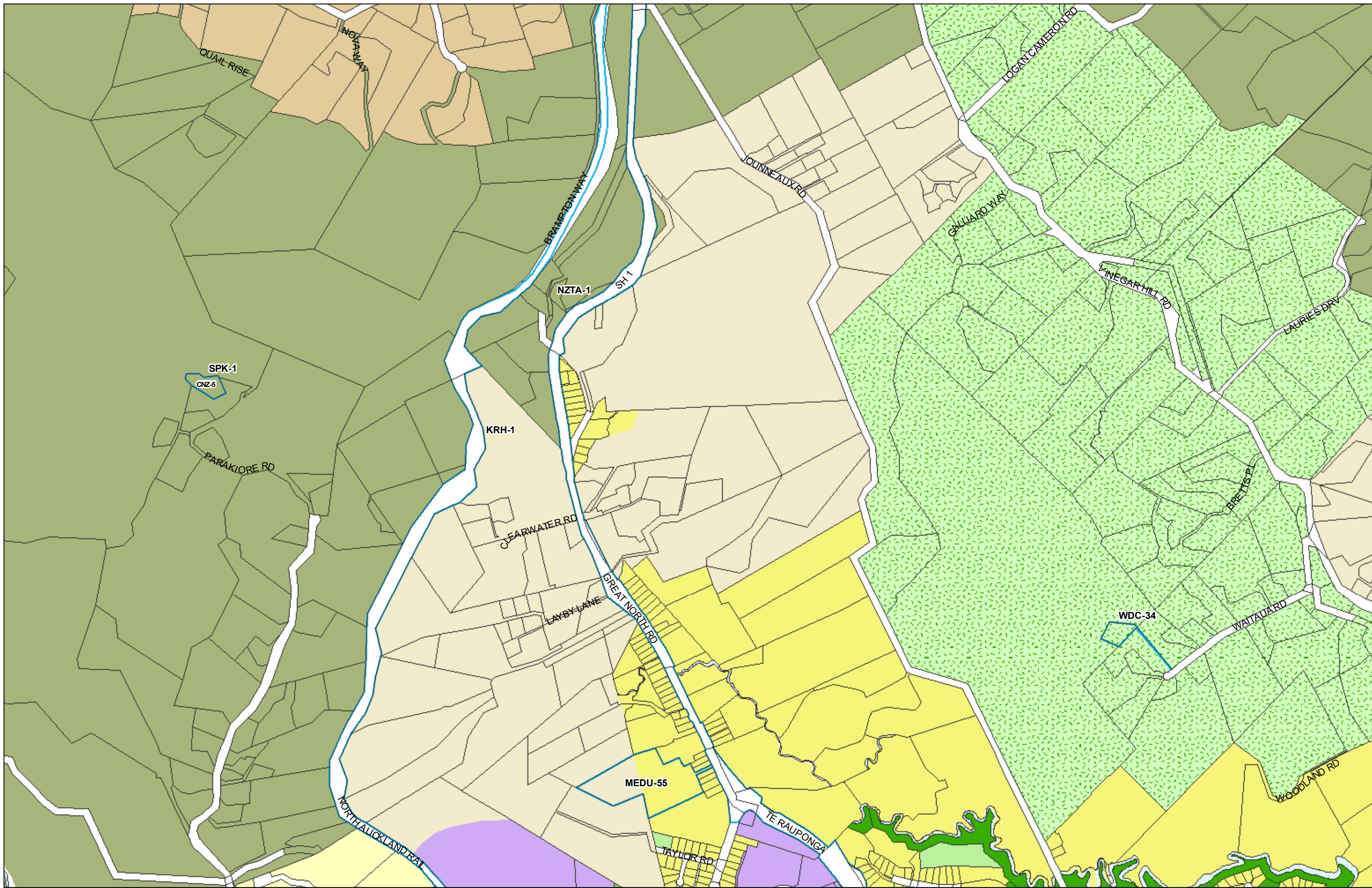
Transpower New Zealand makes no representations about the suitability of any information supplied to Whangarei District Council for any purpose. All intellectual property rights in this Database layer and the data in it belong exclusively to Transpower. While all reasonable efforts have been made to ensure that up-to-date information is provided to Whangarei District Council, Transpower New Zealand accepts no responsibility for any errors, omissions or inaccuracies in the information.

## WHANGAREI DISTRICT COUNCIL OPERATIVE PLANNING MAP

### Area Specific Matters - Map 54 Ngararatunua

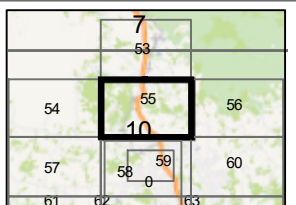
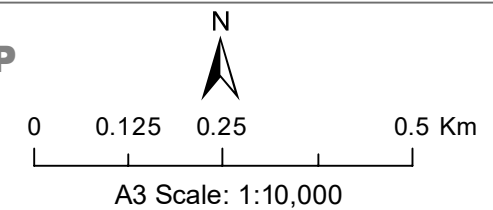




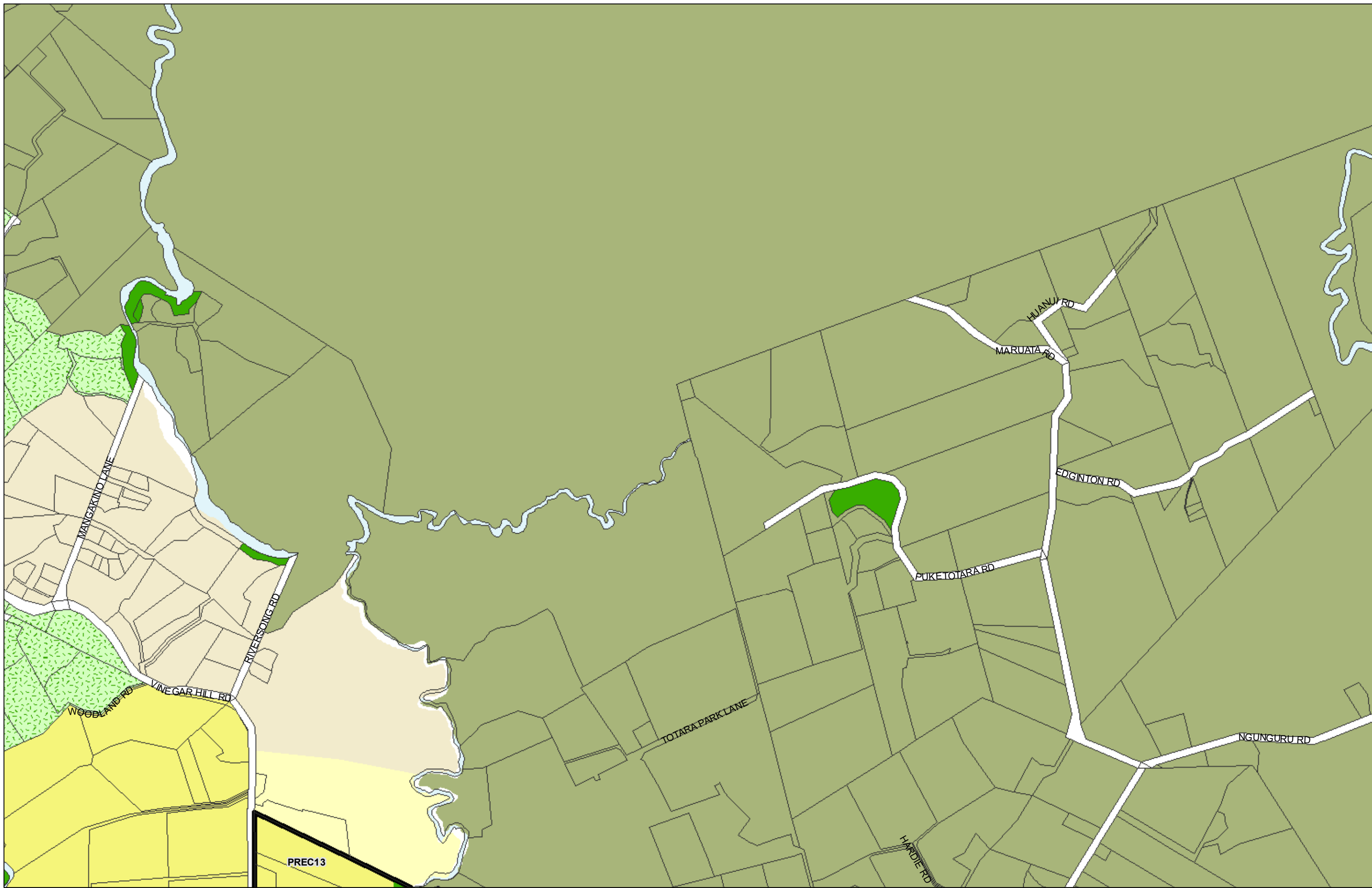


## WHANGAREI DISTRICT COUNCIL OPERATIVE PLANNING MAP

### Area Specific Matters - Map 55 Springs Flat





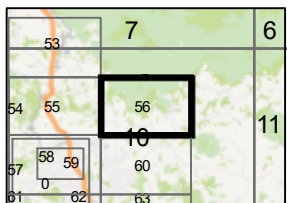
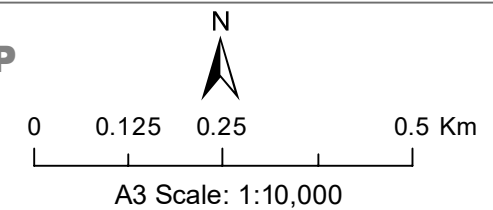


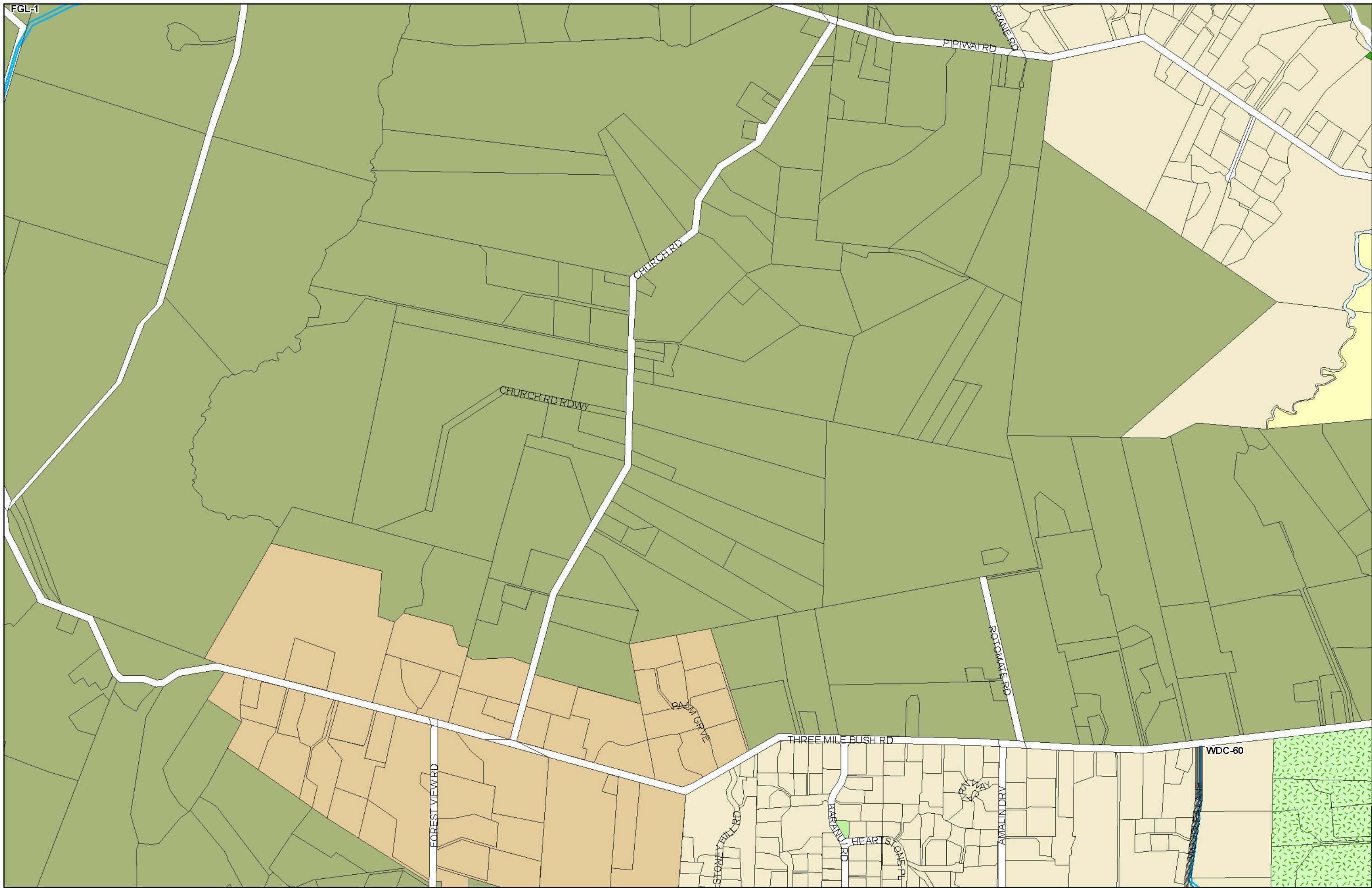
(C) Crown Copyright Reserved.

Transpower New Zealand makes no representations about the suitability of any information supplied to Whangarei District Council for any purpose. All intellectual property rights in this Database layer and the data in it belong exclusively to Transpower. While all reasonable efforts have been made to ensure that up-to-date information is provided to Whangarei District Council, Transpower New Zealand accepts no responsibility for any errors, omissions or inaccuracies in the information.

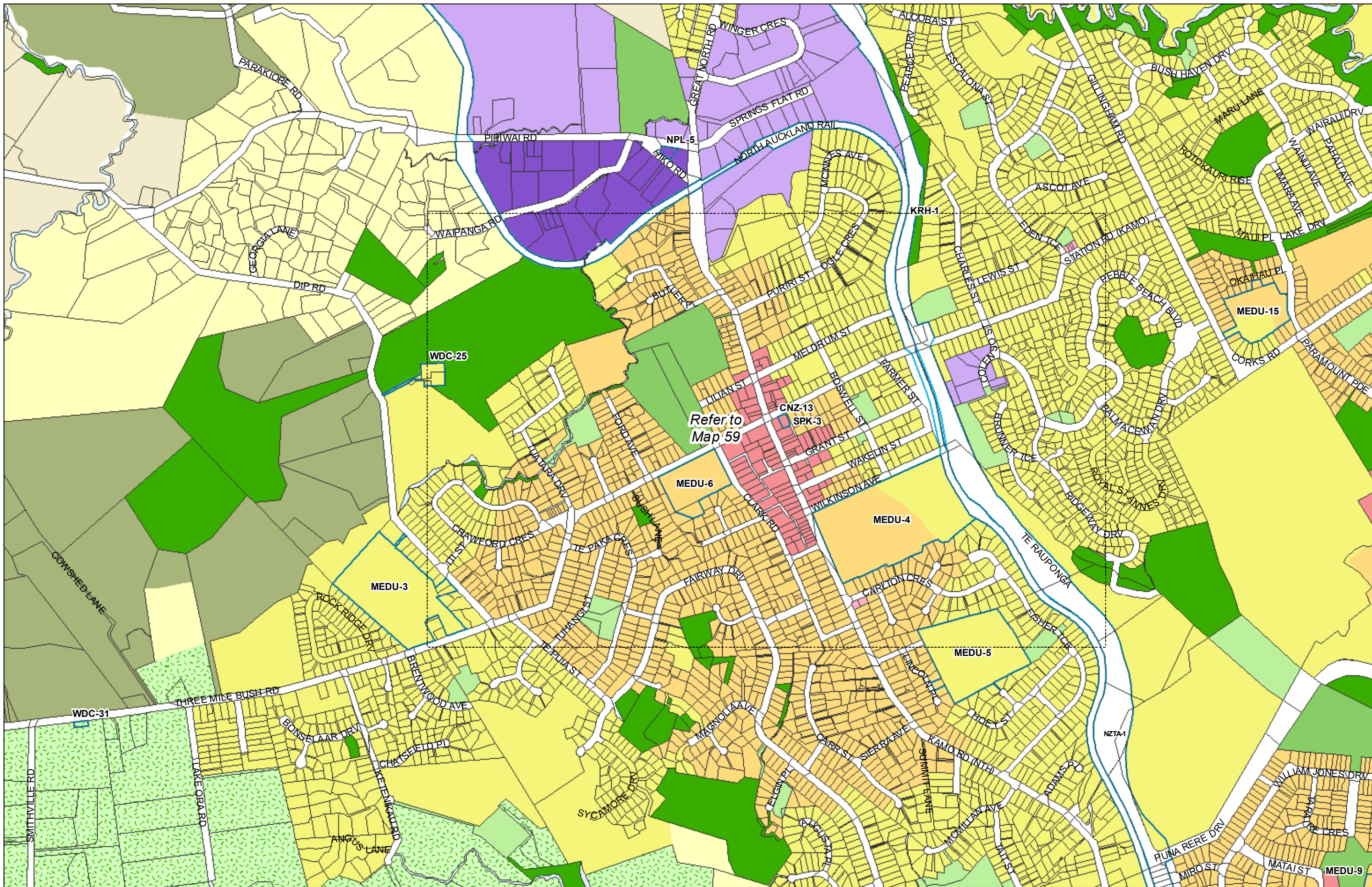
# WHANGAREI DISTRICT COUNCIL OPERATIVE PLANNING MAP

## Area Specific Matters - Map 56 Tikipunga North

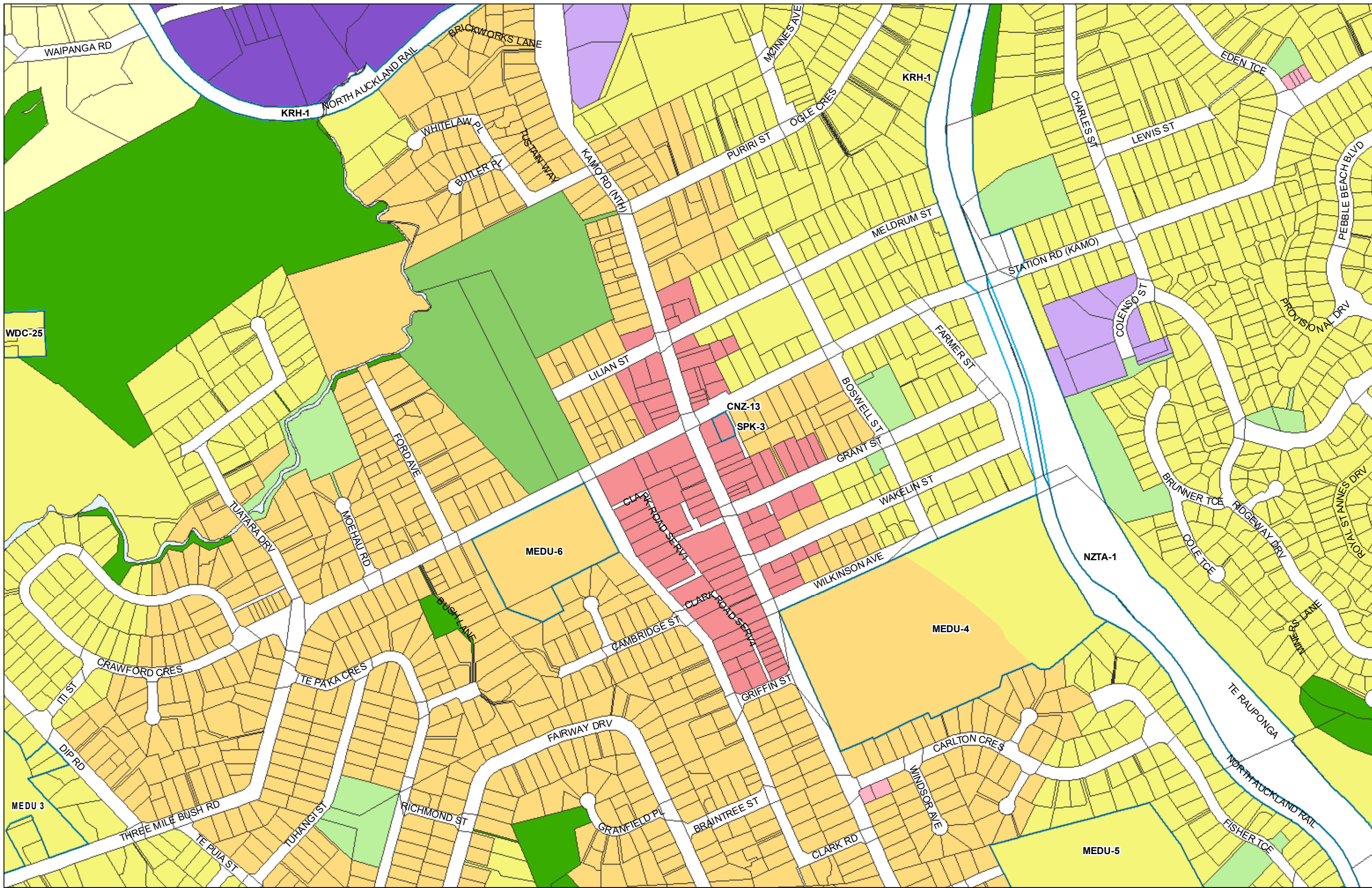




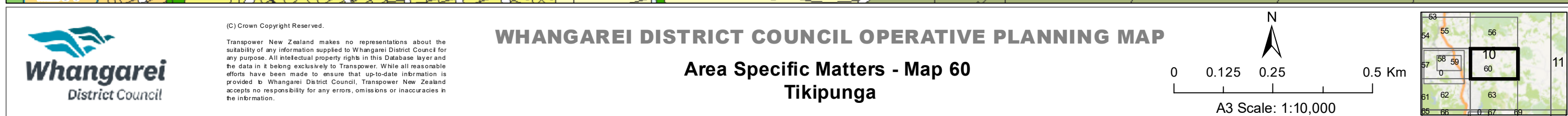




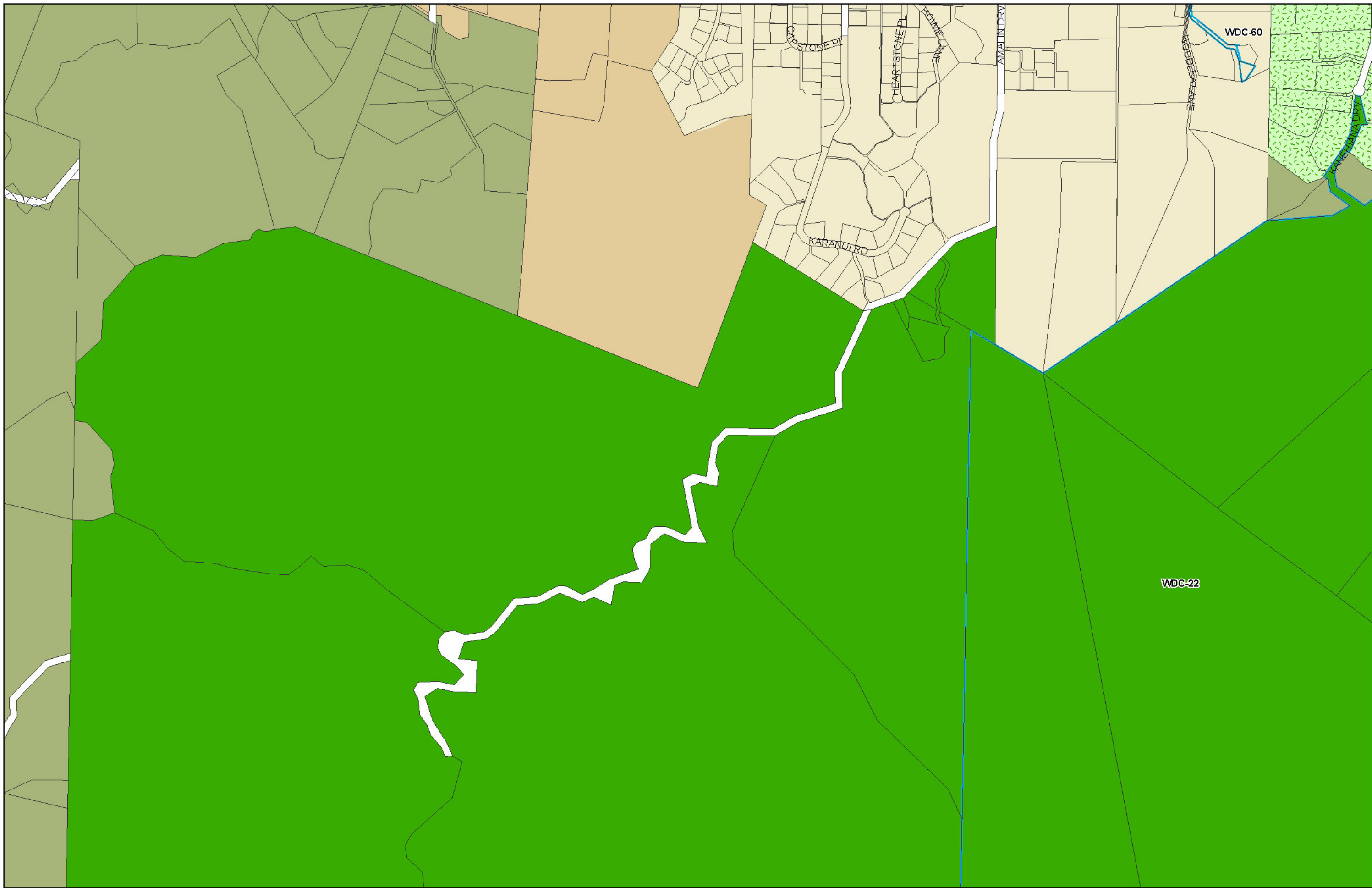




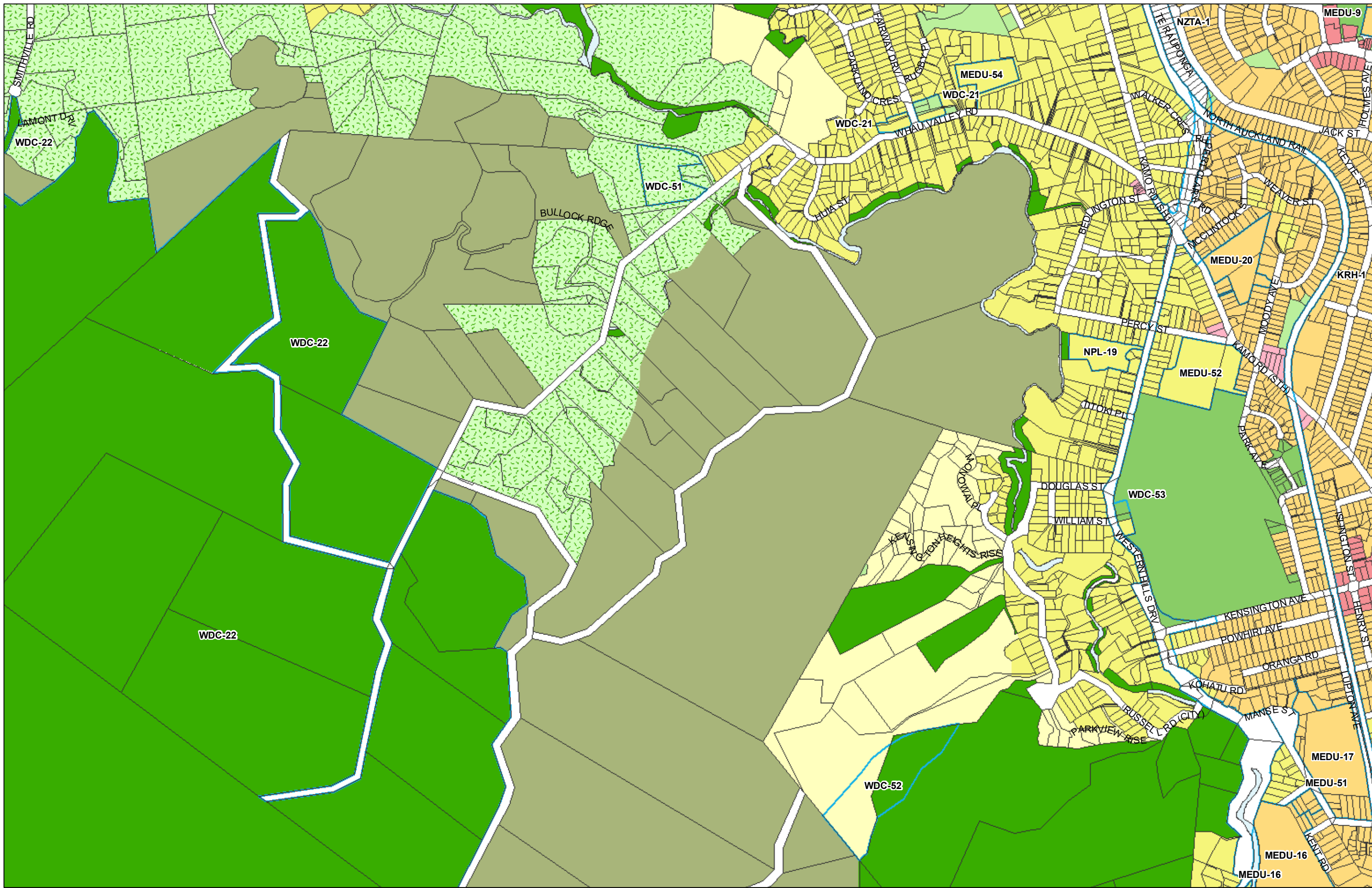




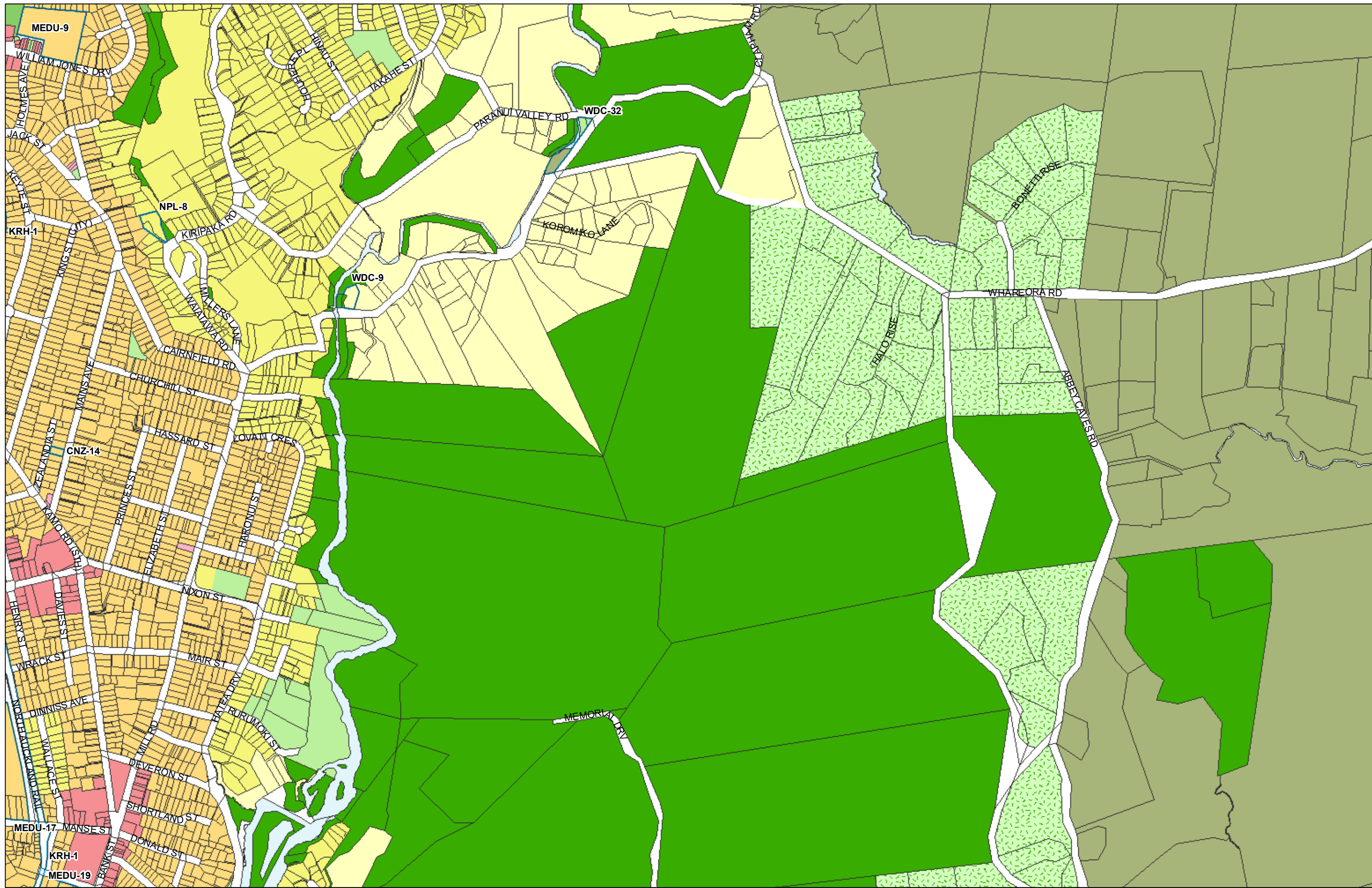




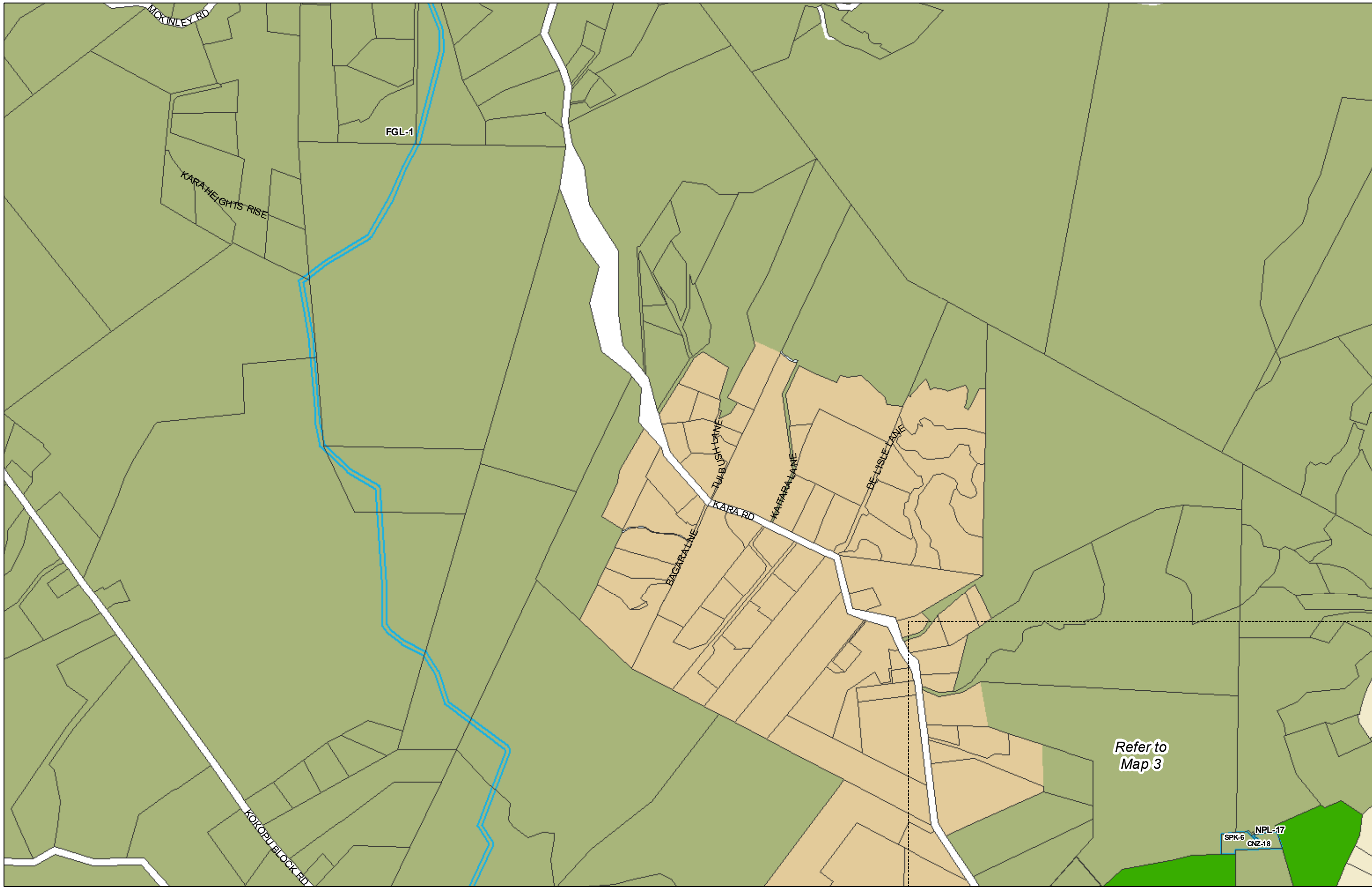


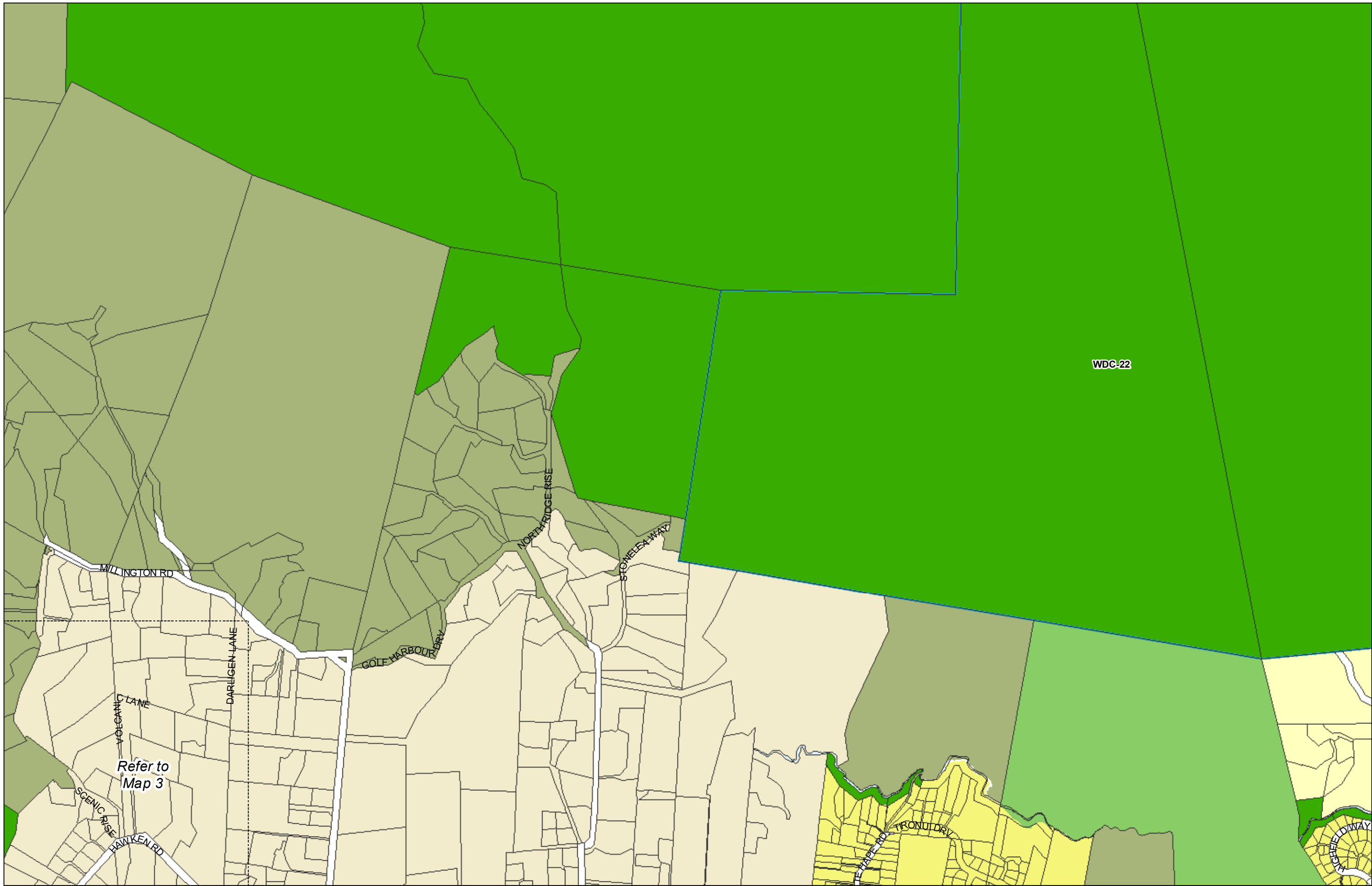










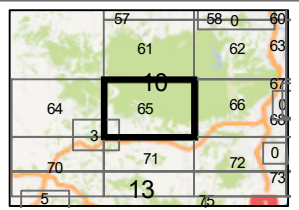
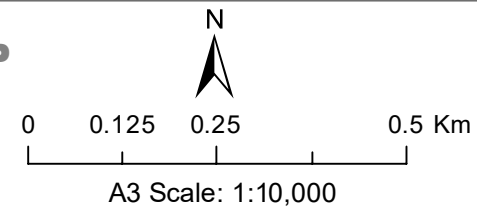


(C) Crown Copyright Reserved.

Transpower New Zealand makes no representations about the suitability of any information supplied to Whangarei District Council for any purpose. All intellectual property rights in this Database layer and the data in it belong exclusively to Transpower. While all reasonable efforts have been made to ensure that up-to-date information is provided to Whangarei District Council, Transpower New Zealand accepts no responsibility for any errors, omissions or inaccuracies in the information.

**WHANGAREI DISTRICT COUNCIL OPERATIVE PLANNING MAP**

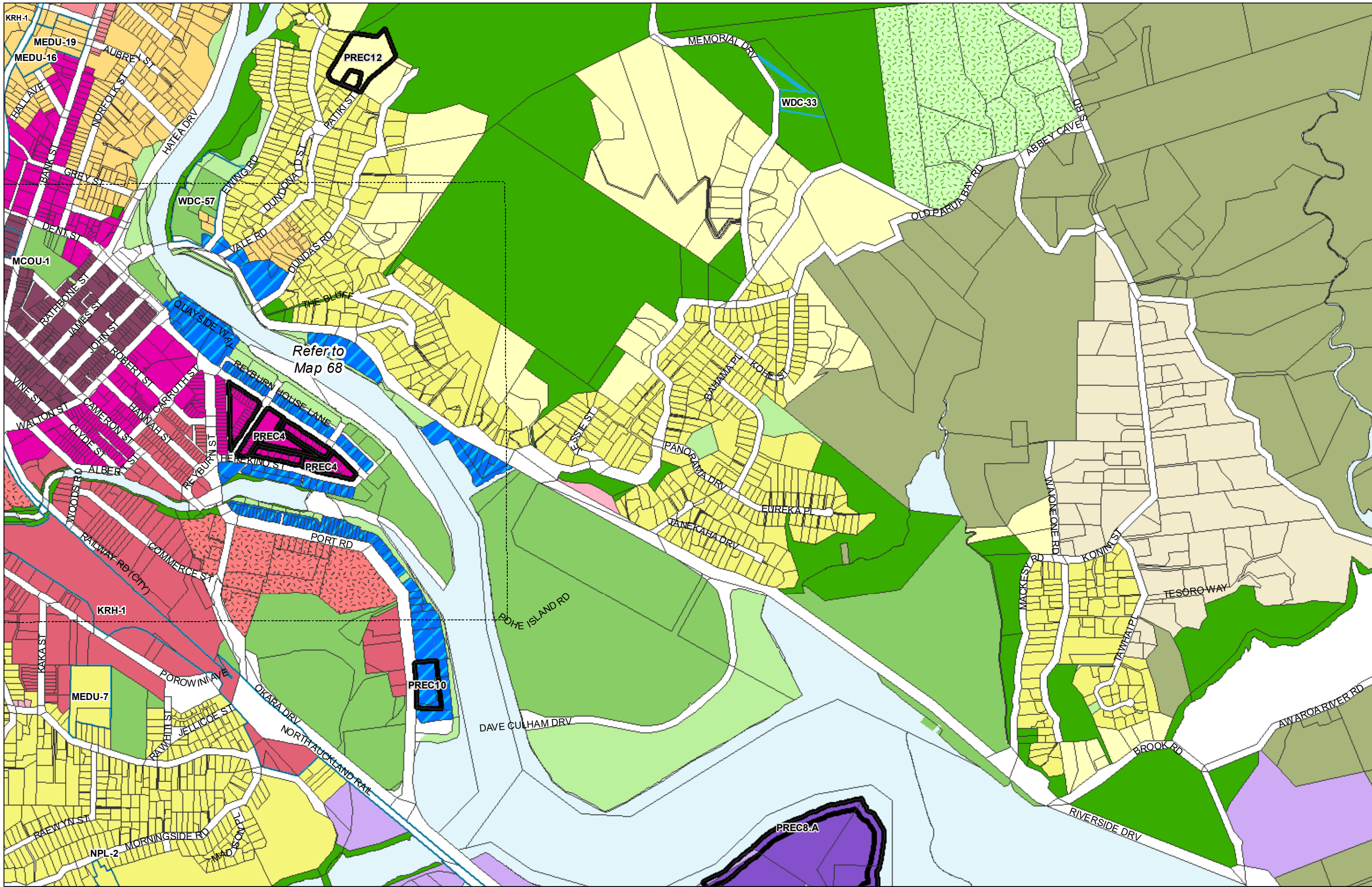
**Area Specific Matters - Map 65**  
**Maunu**







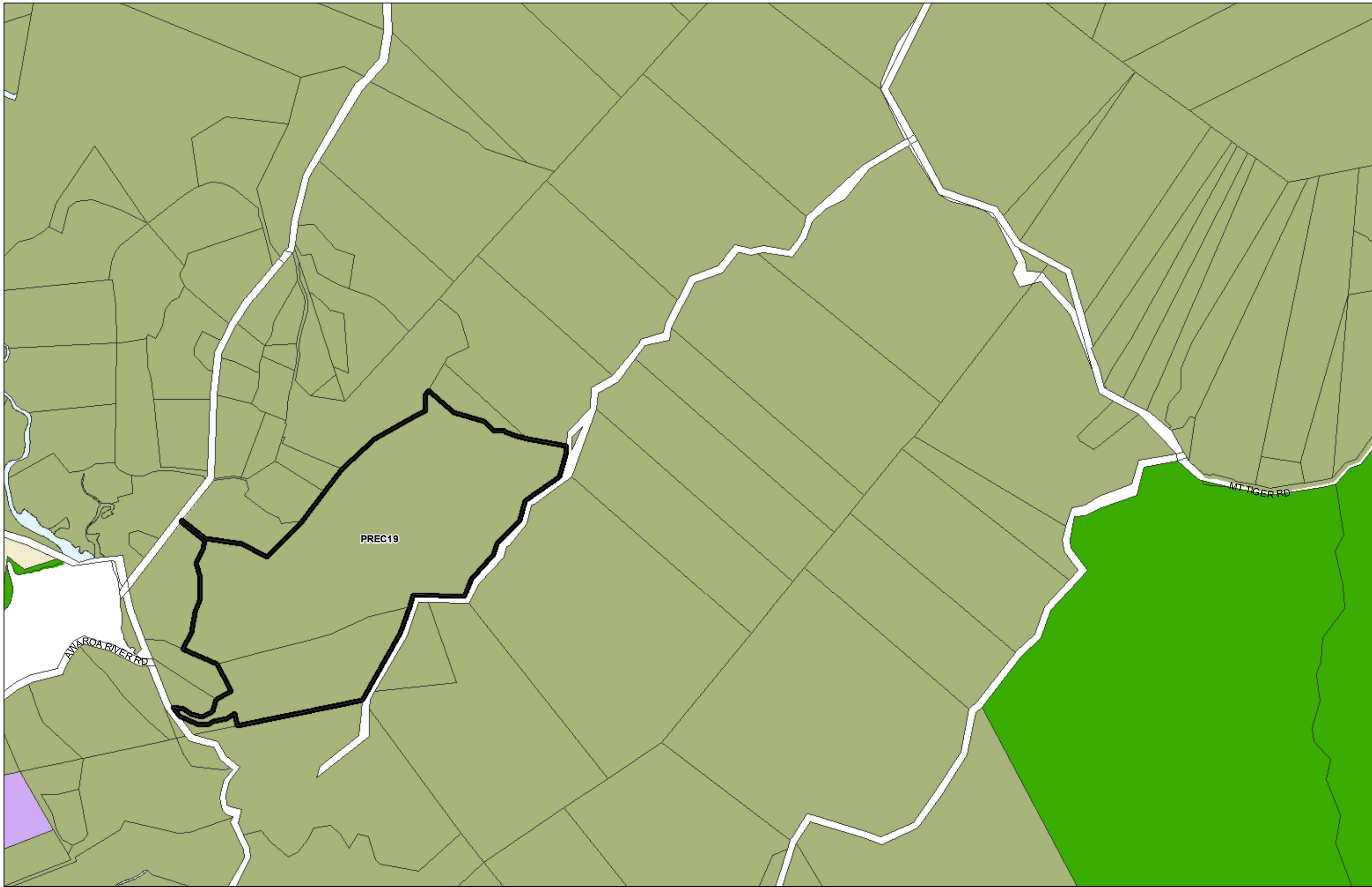




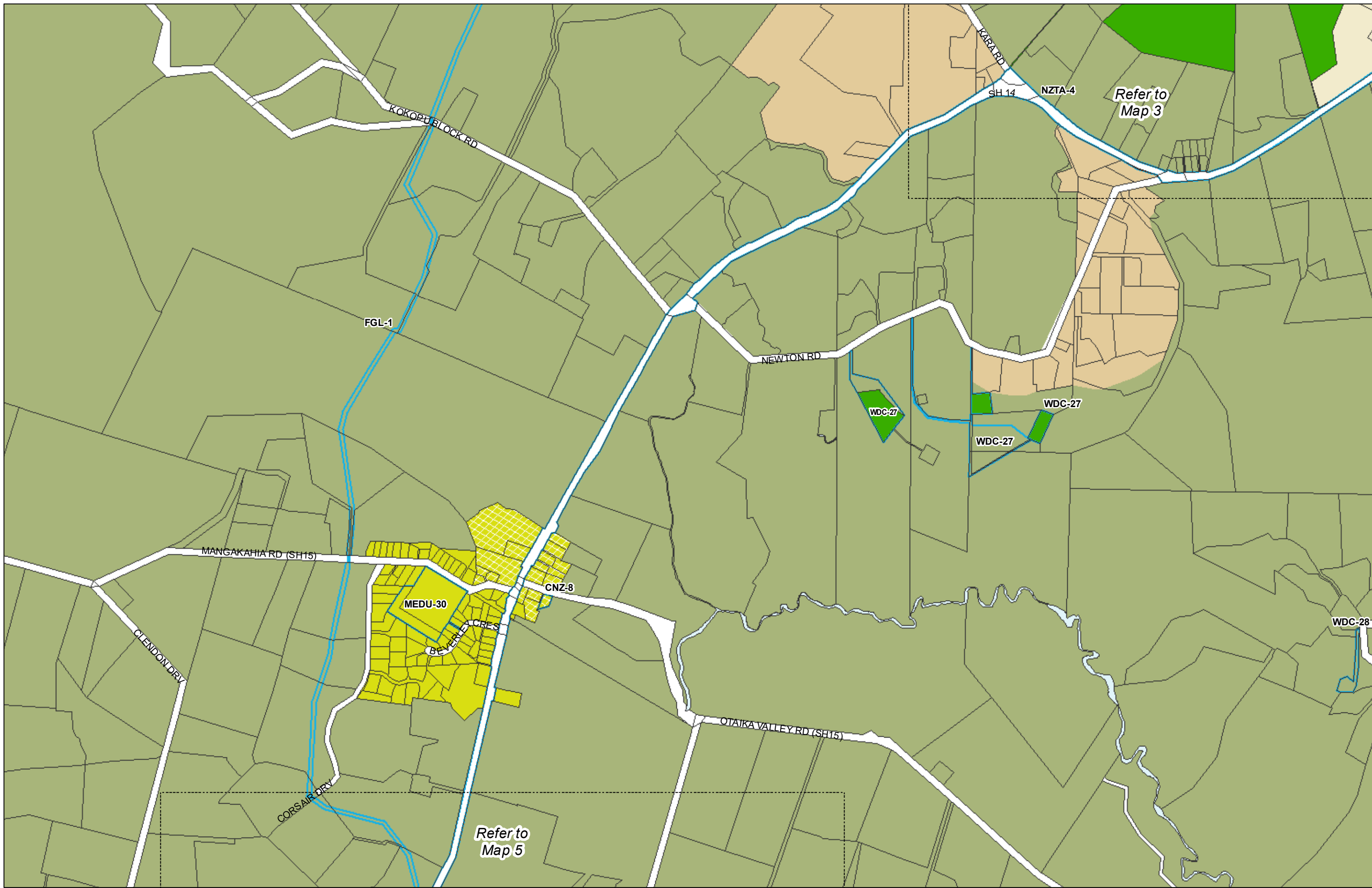




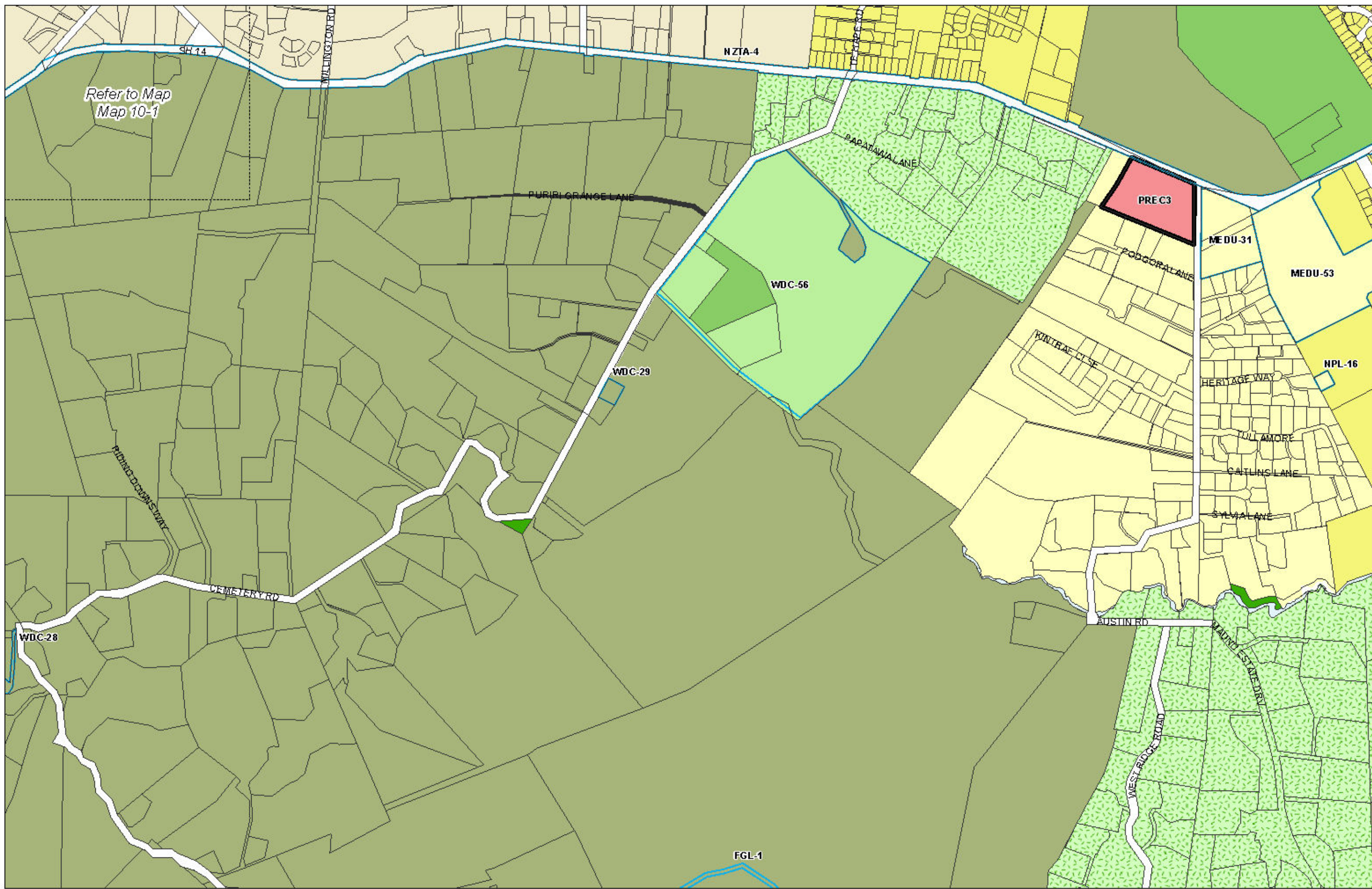




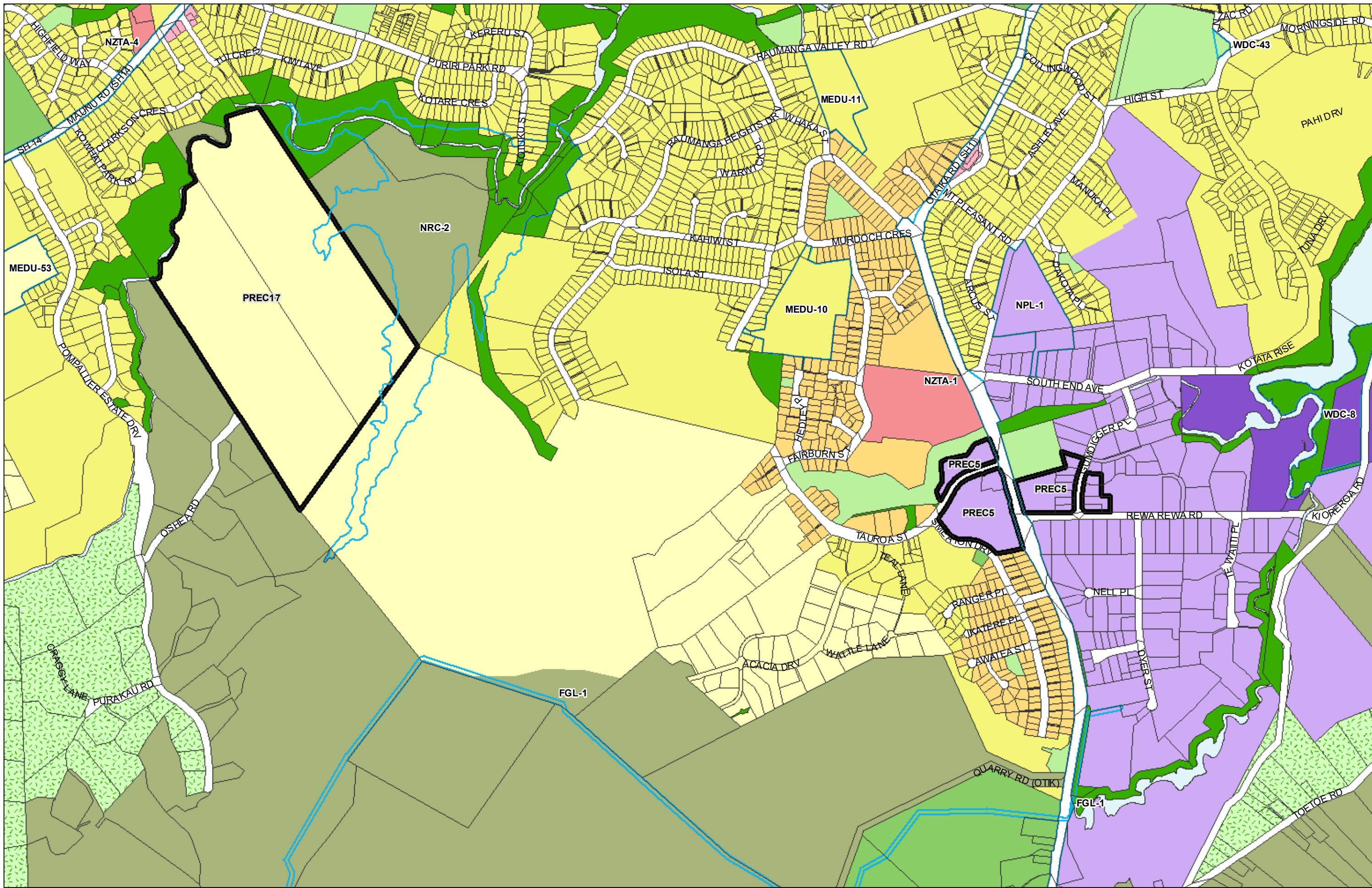




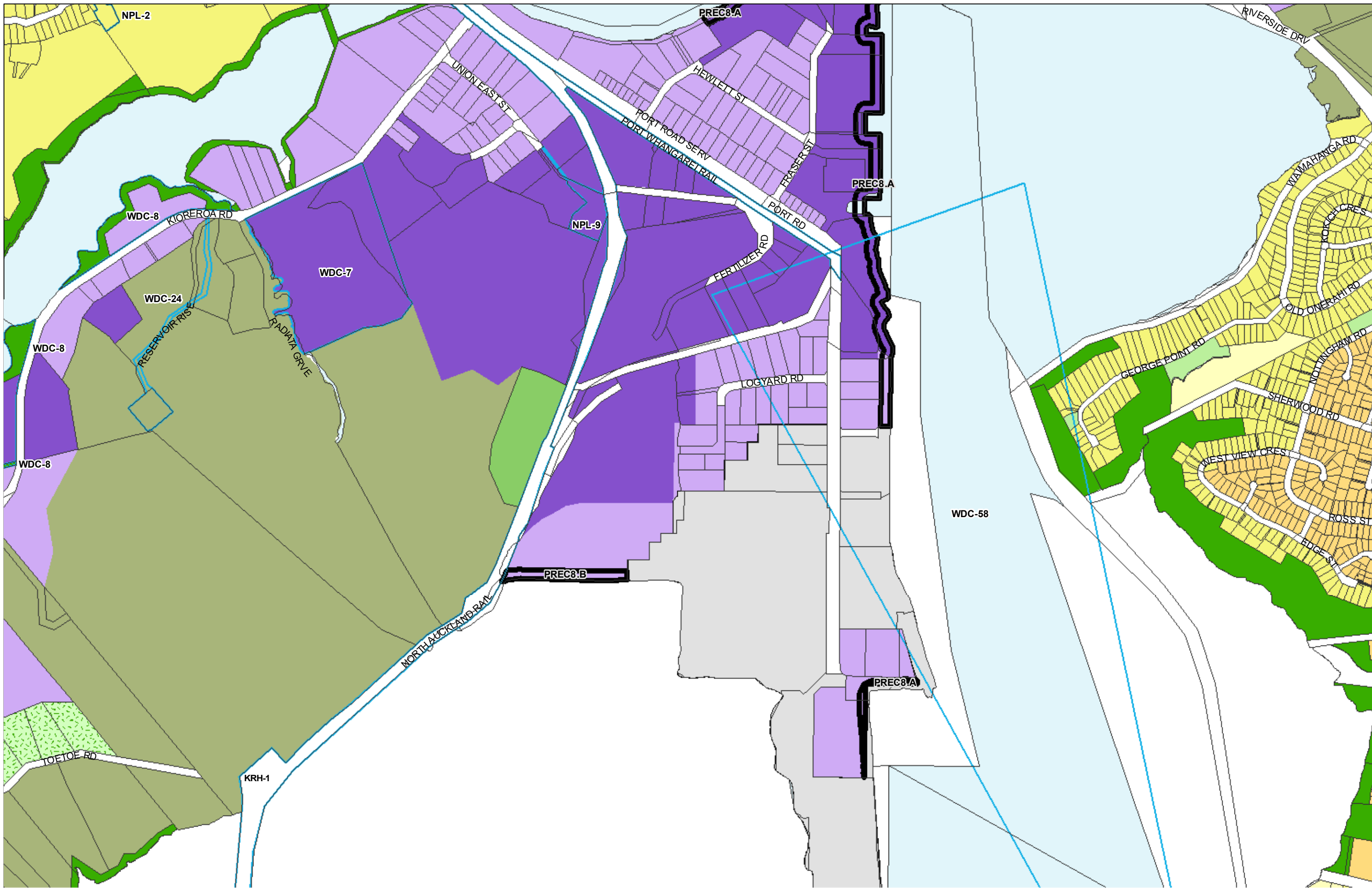




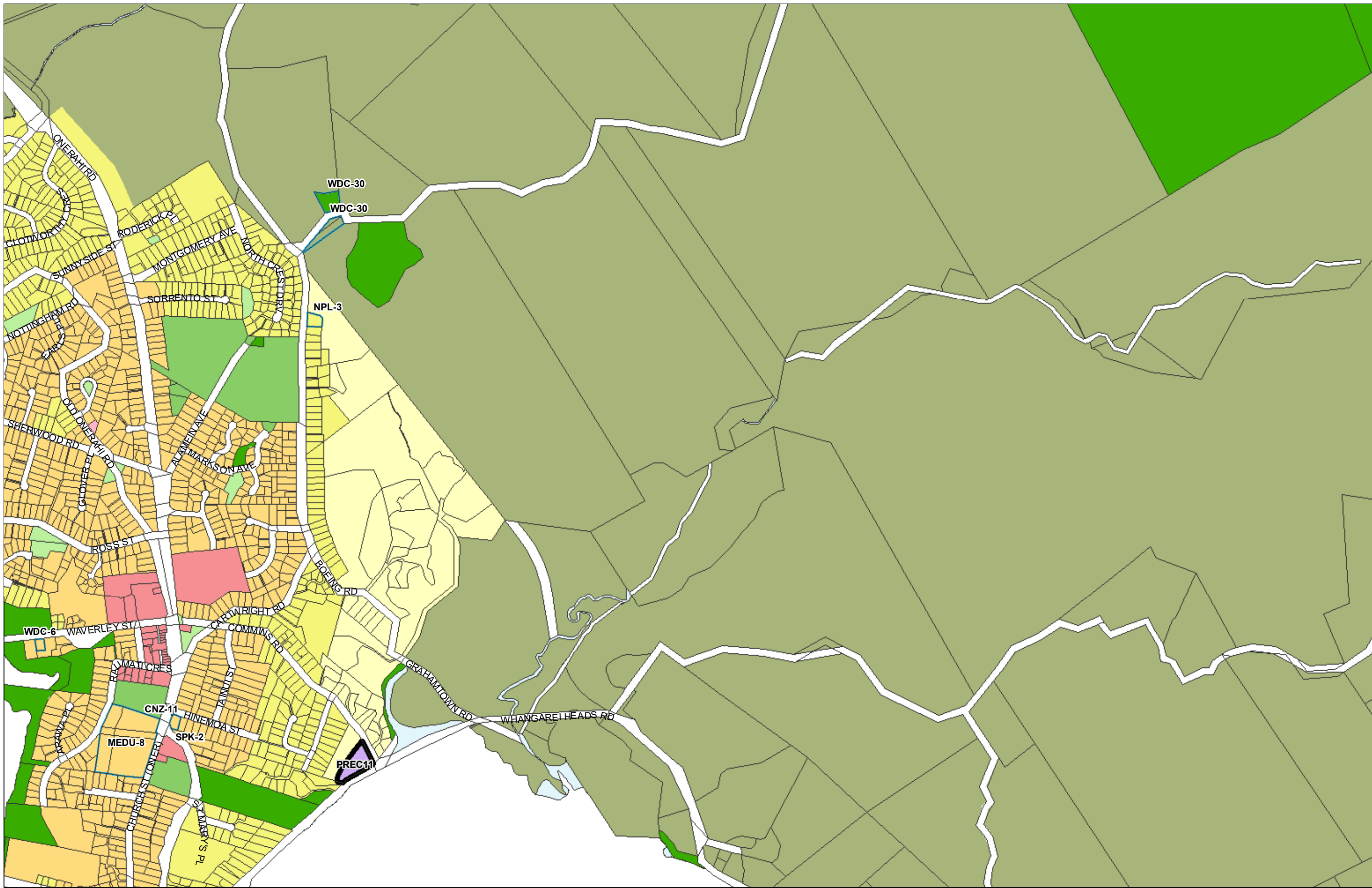










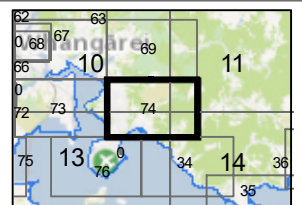
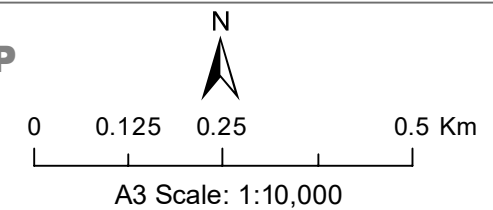


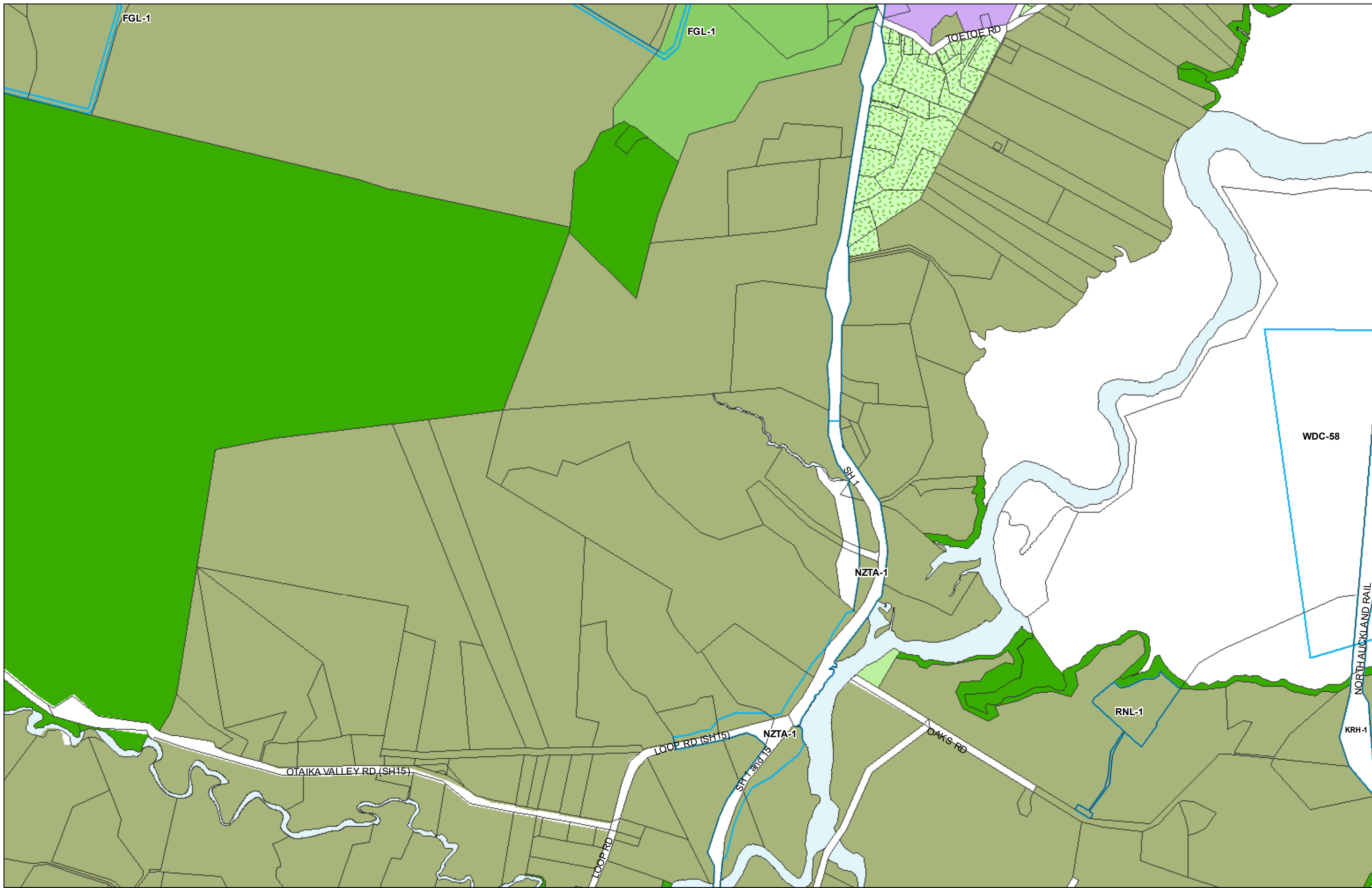
(C) Crown Copyright Reserved.

Transpower New Zealand makes no representations about the suitability of any information supplied to Whangarei District Council for any purpose. All intellectual property rights in this Database layer and the data in it belong exclusively to Transpower. While all reasonable efforts have been made to ensure that up-to-date information is provided to Whangarei District Council, Transpower New Zealand accepts no responsibility for any errors, omissions or inaccuracies in the information.

## WHANGAREI DISTRICT COUNCIL OPERATIVE PLANNING MAP

### Area Specific Matters - Map 74 Onerahi



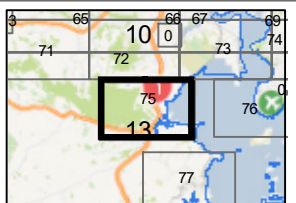
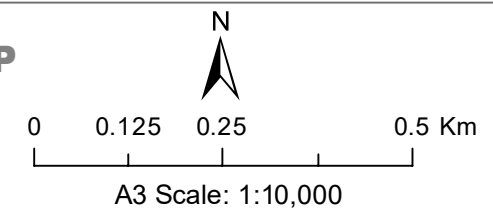


(C) Crown Copyright Reserved.

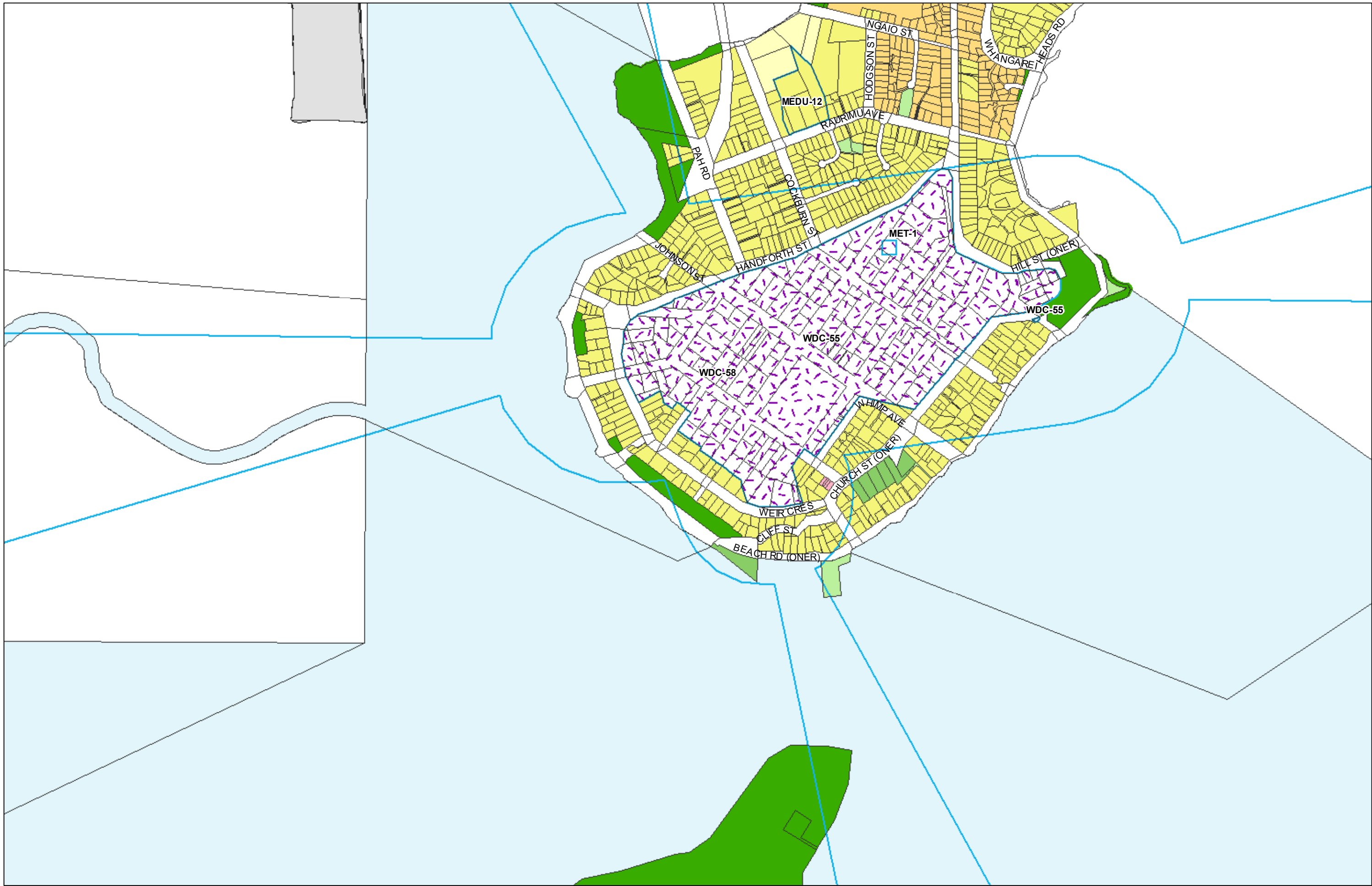
Transpower New Zealand makes no representations about the suitability of any information supplied to Whangarei District Council for any purpose. All intellectual property rights in this Database layer and the data in it belong exclusively to Transpower. While all reasonable efforts have been made to ensure that up-to-date information is provided to Whangarei District Council, Transpower New Zealand accepts no responsibility for any errors, omissions or inaccuracies in the information.

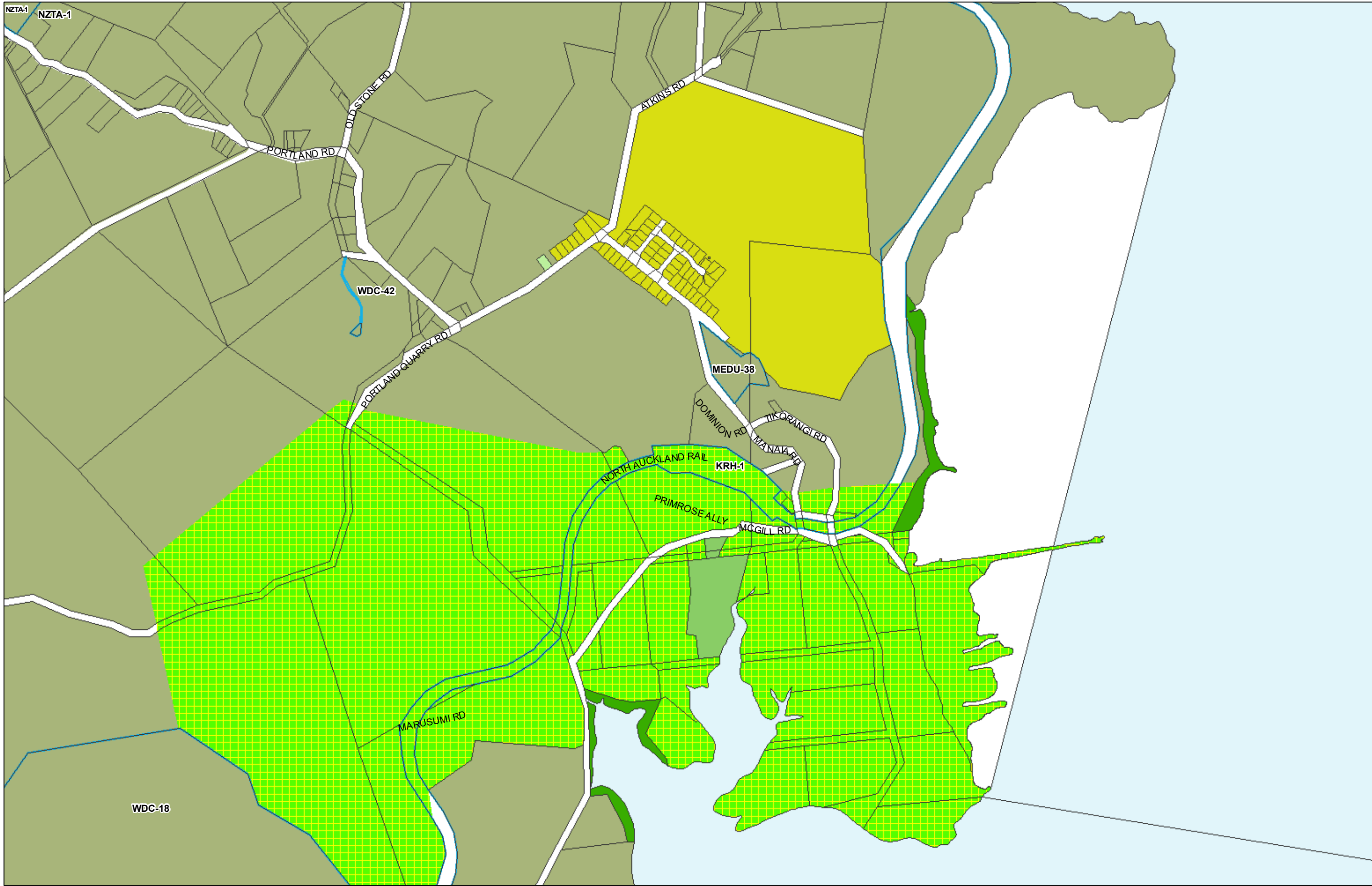
## WHANGAREI DISTRICT COUNCIL OPERATIVE PLANNING MAP

### Area Specific Matters - Map 75 Otaika







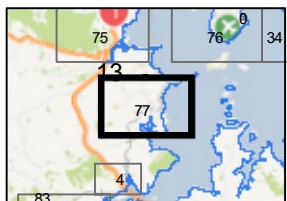
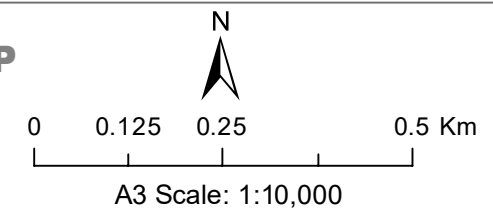


(C) Crown Copyright Reserved.

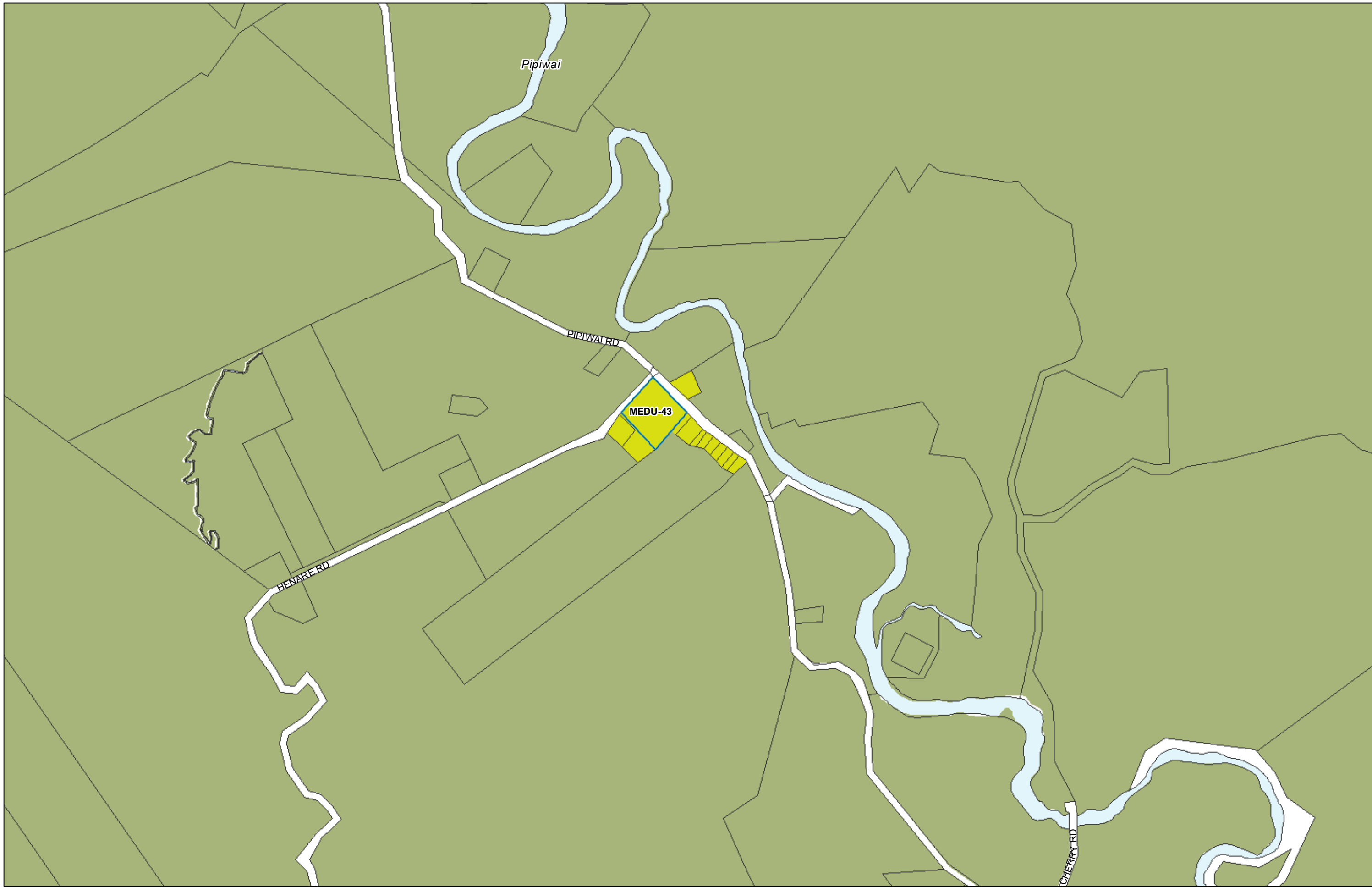
Transpower New Zealand makes no representations about the suitability of any information supplied to Whangarei District Council for any purpose. All intellectual property rights in this Database layer and the data in it belong exclusively to Transpower. While all reasonable efforts have been made to ensure that up-to-date information is provided to Whangarei District Council, Transpower New Zealand accepts no responsibility for any errors, omissions or inaccuracies in the information.

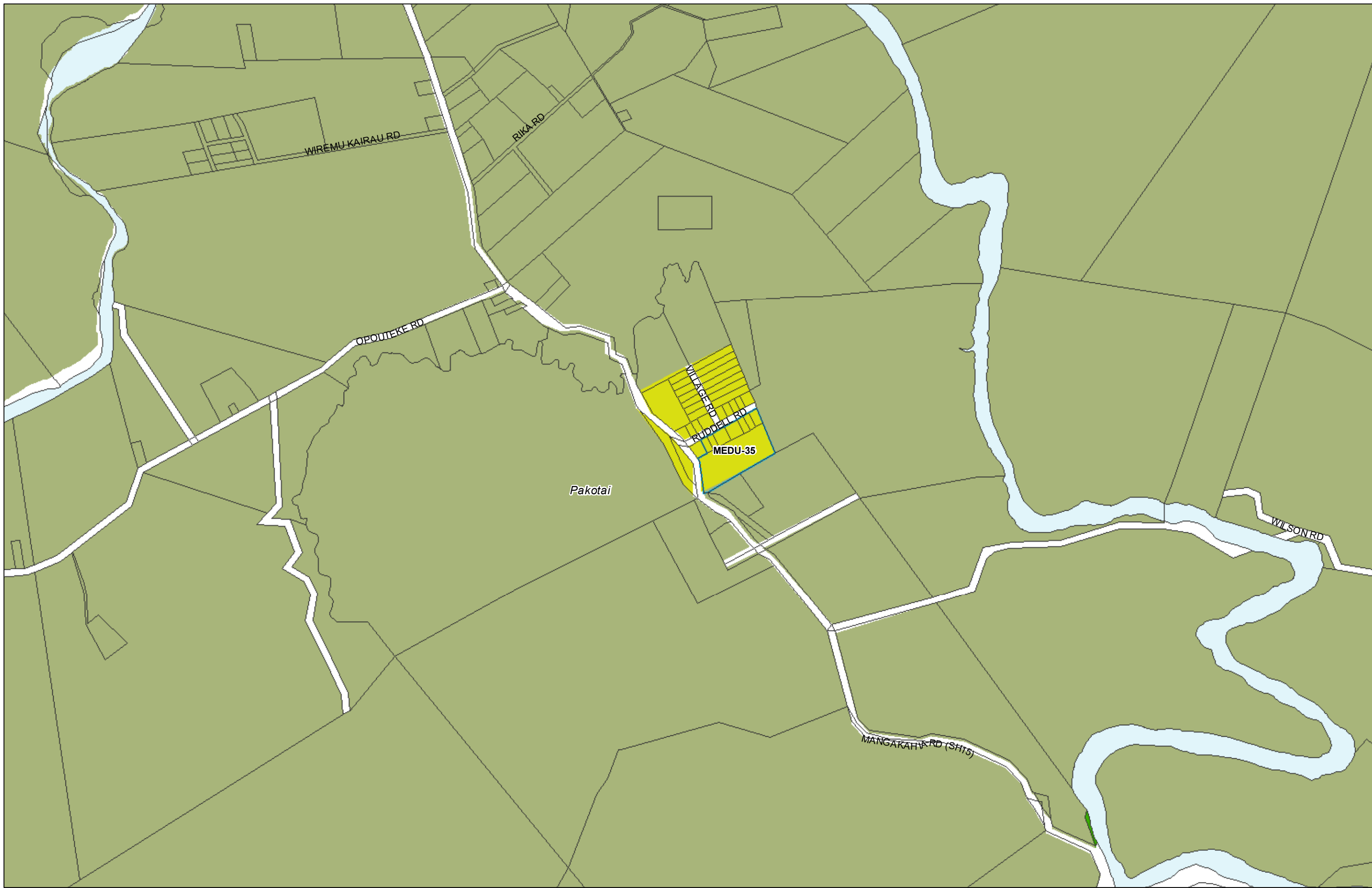
## WHANGAREI DISTRICT COUNCIL OPERATIVE PLANNING MAP

### Area Specific Matters - Map 77 Portland

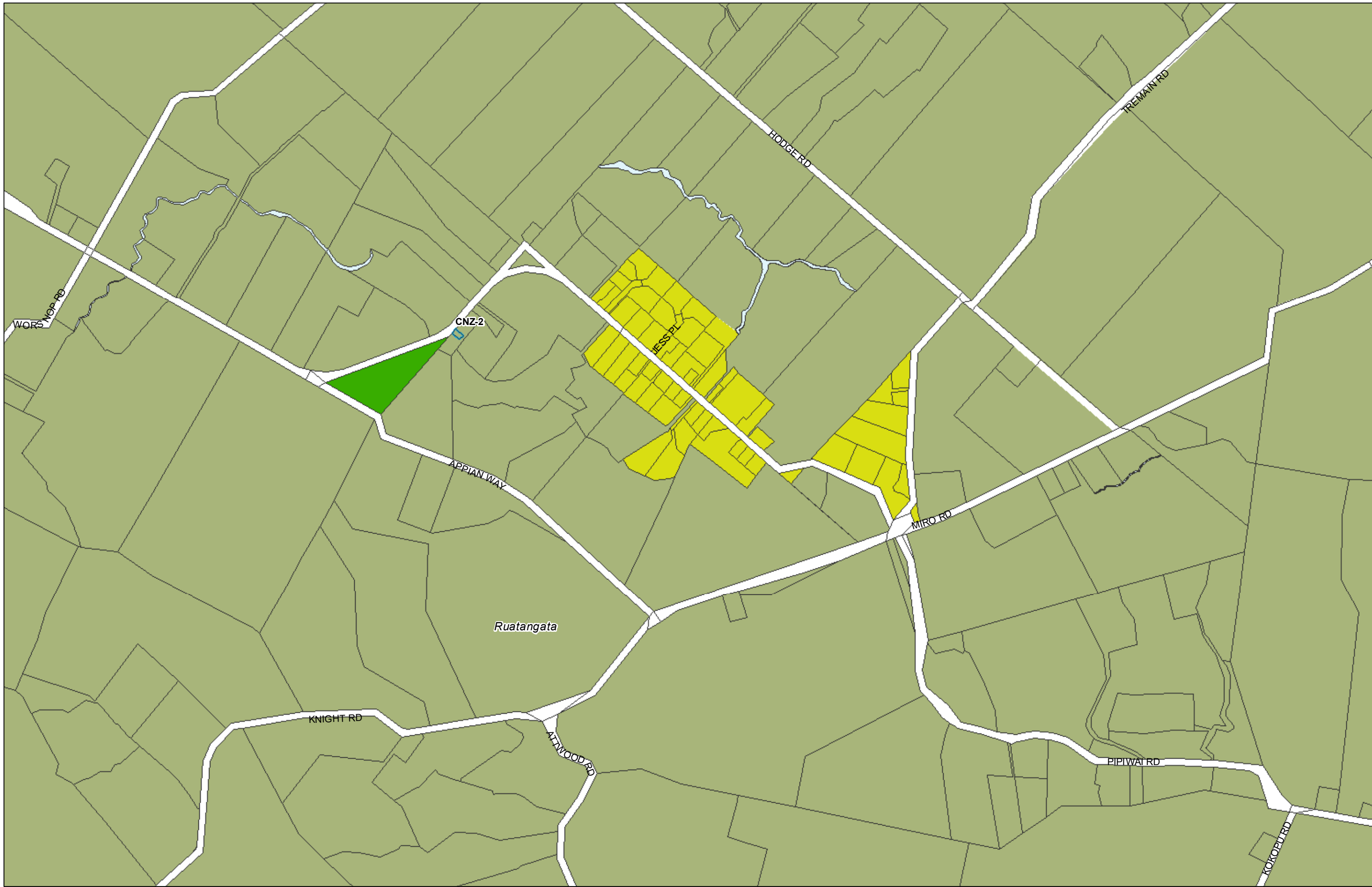












(C) Crown Copyright Reserved.

Transpower New Zealand makes no representations about the suitability of any information supplied to Whangarei District Council for any purpose. All intellectual property rights in this Database layer and the data in it belong exclusively to Transpower. While all reasonable efforts have been made to ensure that up-to-date information is provided to Whangarei District Council, Transpower New Zealand accepts no responsibility for any errors, omissions or inaccuracies in the information.

## WHANGAREI DISTRICT COUNCIL OPERATIVE PLANNING MAP

### Area Specific Matters - Map 80 Ruatangata

