

























District-Wide Matters Maps



Energy, Infrastructure and Transport

-  National Grid Tower
-  Northpower Tower CEL-Cat1
-  National Grid Line
-  Northpower Overhead Critical Line Cel-Cat1
-  Northpower Critical Overhead Lines CEL
-  Northpower Critical Underground Lines CEL
-  Airport Runway
-  Indicative Road
-  National Road
-  Regional Road
-  Arterial Road
-  Primary Collector Road
-  Secondary Collector Road
-  Low Volume Road
-  Access Road
-  Strategic Road Protection Area
-  Strategic Railway Protection Line
-  Rescue Helicopter Flight Path

Hazards and Risks

-  Coastal Erosion Hazard 1
-  Coastal Erosion Hazard 2
-  Flood Susceptible Areas
-  Mining Hazard Area 1
-  Mining Hazard Area 2
-  Mining Hazard Area 3

Historical and Cultural Values

-  Notable Tree Overlay
-  Heritage Item Overlay
-  Sites of Significance to Maori
-  Heritage Area Overlay
-  Areas of Significance to Maori

Natural Environment Values

-  Esplanade Priority Area
-  Coastal Marine Area (CMA) boundary
-  Goat Control Areas
-  QRA Quarrying Resource Area
-  QRA Mining Area
-  QRA Buffer Area
-  QRA 500m Indicative Setback
-  Outstanding Natural Feature
-  Outstanding Natural Landscape

General District-Wide Matters

-  Air Noise Boundary
-  Outer Control Boundary
-  Helicopter Hovering Area
-  Noise Control Boundary Overlay
-  Rail noise alert area
-  Rail vibration alert area
-  Papakāinga
-  Coastal Environment Overlay
-  Outstanding Natural Character Area
-  High Natural Character Area

Approach and Deployment Flightpath for Rescue Helicopter operating from the St John Ambulance Station on Western Hills Drive (SH 1). The flightpath and adherence to it is administered by the Civil Aviation Authority.





Coastal Marine Area (CMA) Boundary indicates the mean high water springs (MHWs), which also indicates the jurisdictional boundary between the Northland Regional Council and the Whangarei District Council.

Transpower New Zealand makes no representations about the suitability of any information supplied to Whangarei District Council for any purpose. All intellectual property rights in this Database layer and the data in it belong exclusively to Transpower. While all reasonable efforts have been made to ensure that up-to-date information is provided to Whangarei District Council, Transpower New Zealand accepts no responsibility for any errors, omissions or inaccuracies in the information.




Whangarei District Council also holds other land hazard information.

(C) Crown Copyright Reserved.

Area Specific Matters Maps

-  Multi Title Site
-  Designation
-  Precinct
-  Development Area







Residential Zones

-  Large Lot Residential Zone
-  Low Density Residential Zone
-  General Residential Zone
-  Medium Density Residential Zone



Rural Zones

-  Rural Production Zone
-  Rural Lifestyle Zone
-  Settlement Zone Residential Sub-Zone
-  Settlement Zone Centre Sub-Zone
-  Settlement Zone Industry Sub-Zone

Commercial and Mixed Zones

-  Local Centre Zone
-  Neighbourhood Centre Zone
-  Commercial Zone
-  Mixed Use Zone
-  Town Centre Zone
-  City Centre Zone

Industrial Zones

-  Light Industrial Zone
-  Heavy Industrial Zone

Open Space and Recreation Zones

-  Natural Open Space Zone
-  Open Space Zone
-  Sport and Active Recreation Zone

Special Purpose Zones

-  Airport Zone
-  Future Urban Zone
-  Fonterra Kauri Milk Processing SRIZ – Ancillary Irrigation Farms
-  Hospital Zone
-  Port Zone
-  Ruakaka Equine Zone
-  Shopping Centre Zone
-  Strategic Rural Industries Zone
-  Waterfront Zone